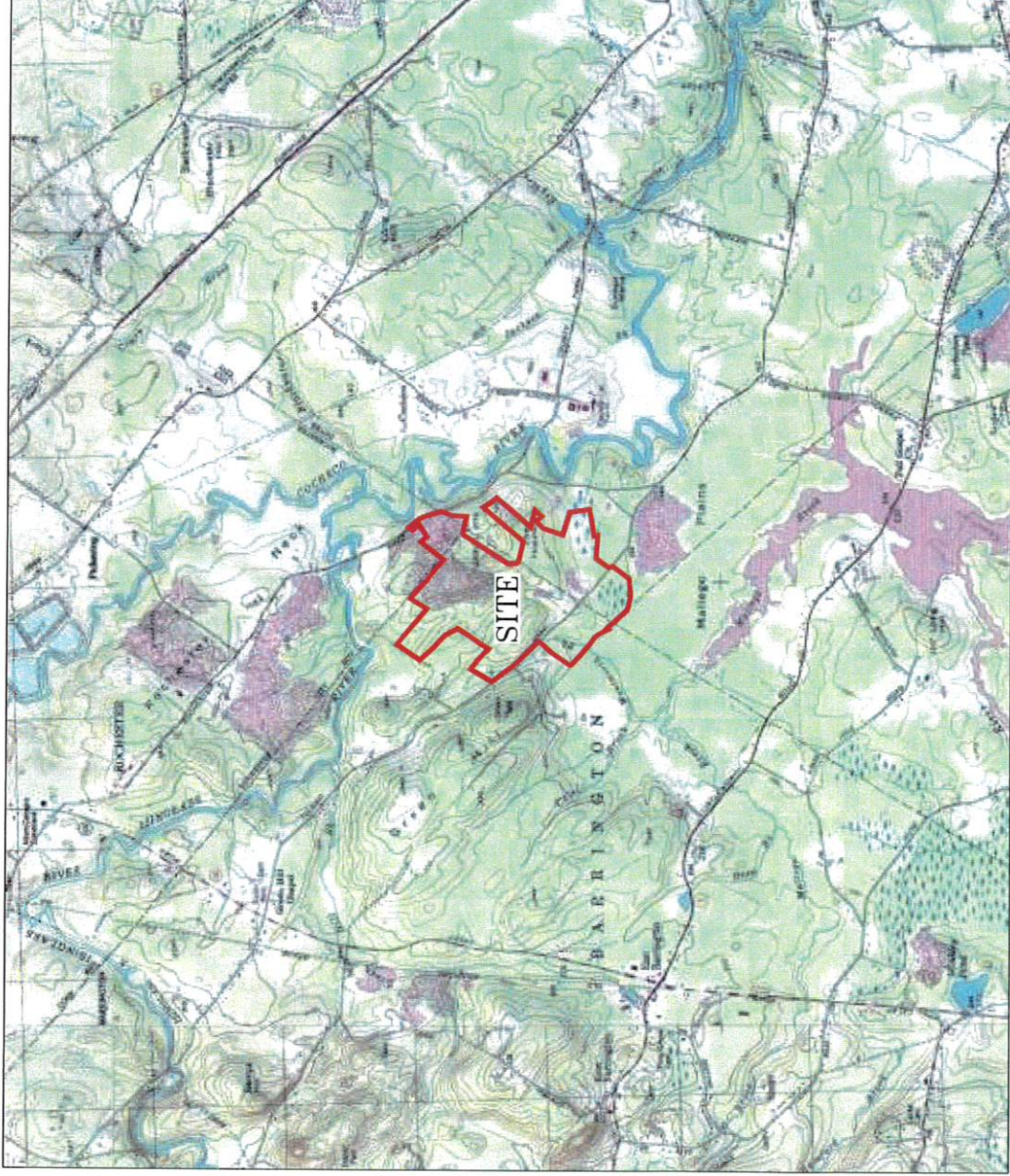


BROX INDUSTRIES, INC. BARRINGTON QUARRY SITE PLAN APPLICATION OCTOBER 12, 2020



LOCUS PLAN
SCALE 1 : 24,000

SHEET INDEX

- SHEET 1 - TITLE SHEET
- SHEET 2 - SITE PLAN OVERVIEW
- SHEET 3 - GRADING PLAN - CURRENT PERMIT
- SHEET 4 - GRADING PLAN - PROPOSED PERMIT
- SHEET 5 - PROPOSED CHANGE 100 SC
- SHEET 6 - SURVEY PLAN
- SHEET 7 - DETAIL SHEET


PLANNING BOARD
BARRINGTON, NH
- APPROVED -
 File Number 236-4-GR-20-SR
 Date 7/25/2023
 Chairman Ronald Allard



PREPARED BY:
 RESPEC
 NORTH AMERICAN RESERVE DIVISION
 67 WATER STREET, SUITE 109
 LACONIA, NH 03246
 www.respec.com

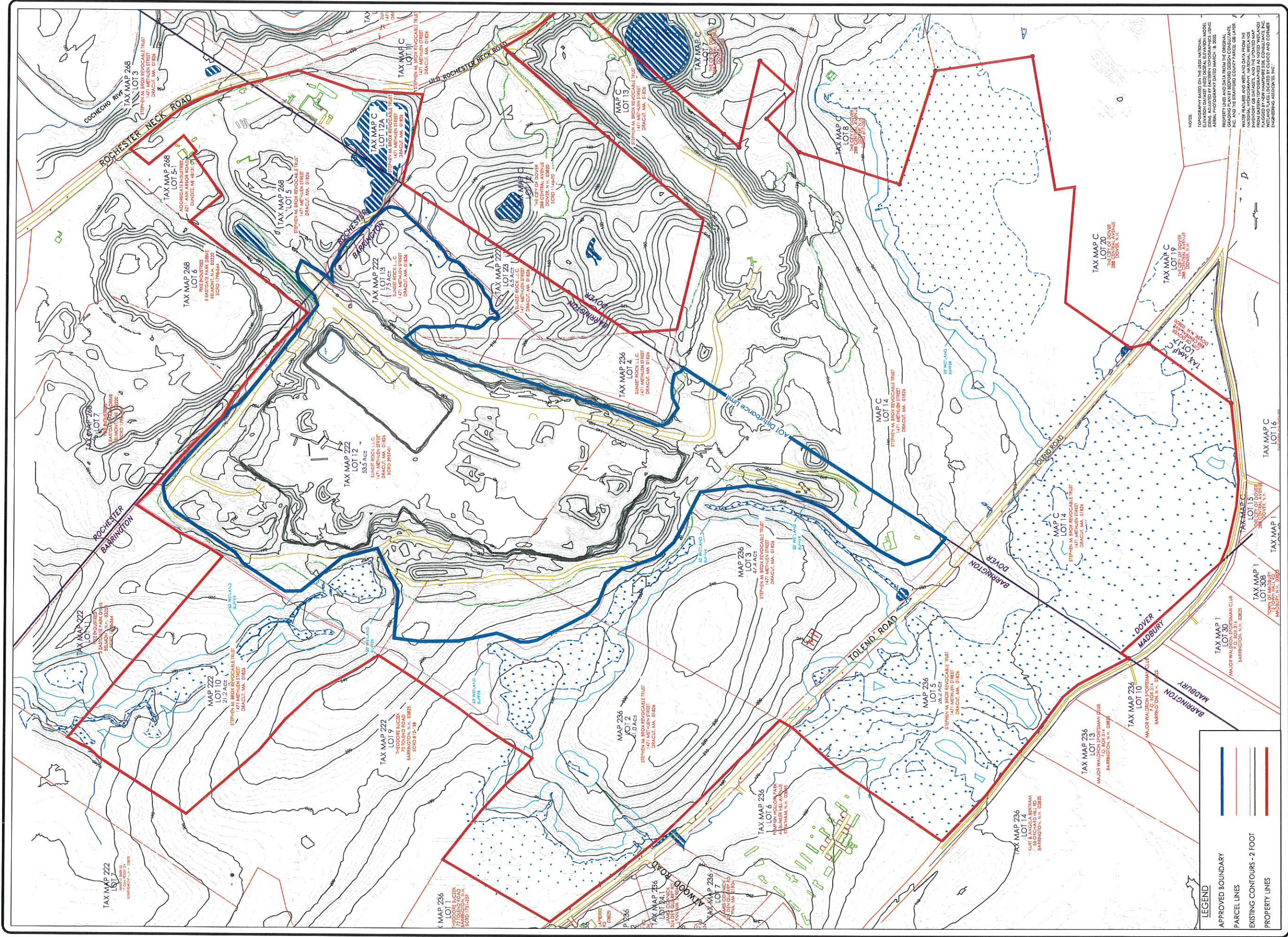
REVISION	BY	DATE	DESCRIPTION

GRAPHIC SCALE
 (IN FEET)
 1 inch = 2000 ft.

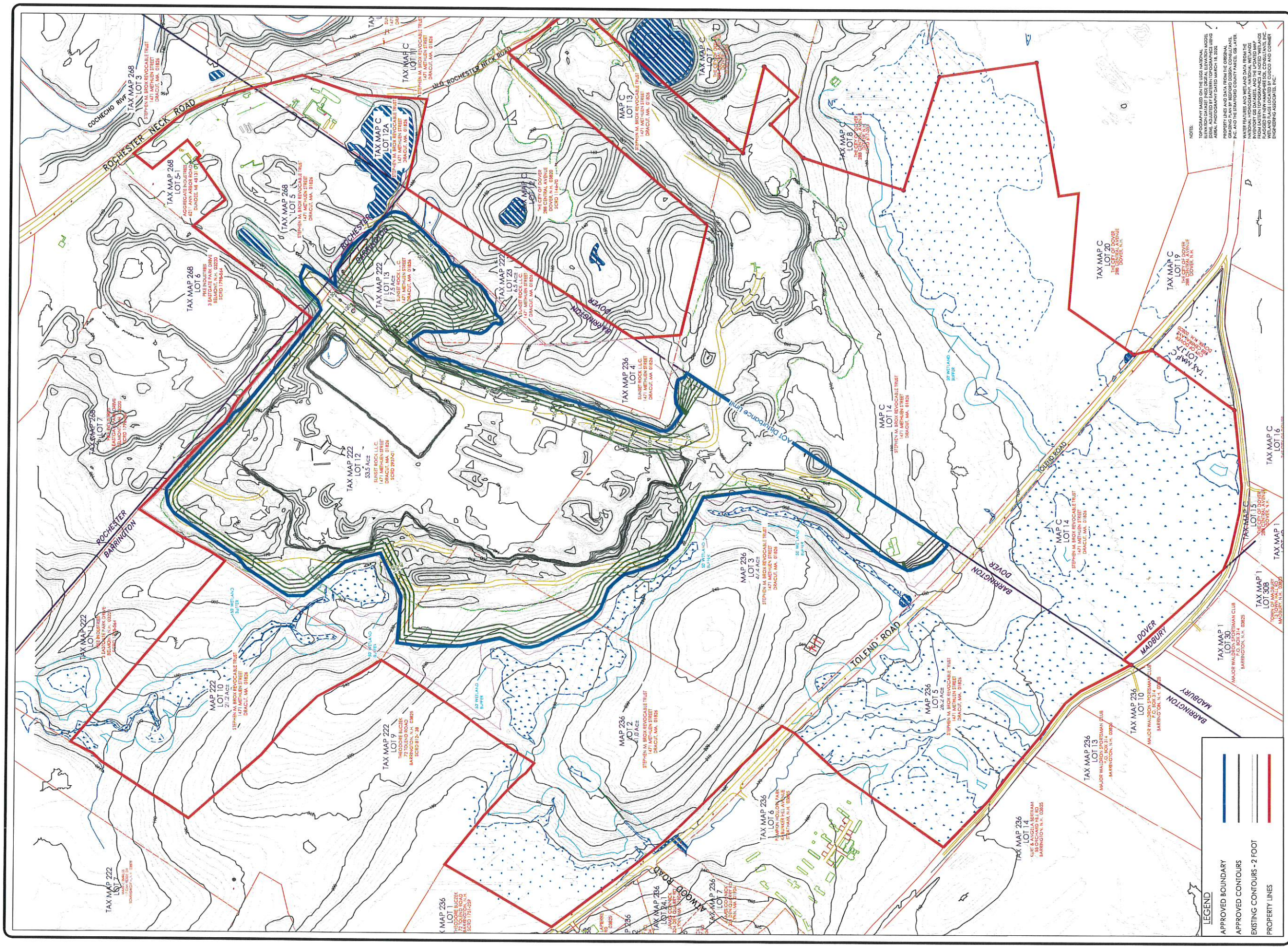


TITLE SHEET
 253 ROCHESTER NECK ROAD
 ROCHESTER, NEW HAMPSHIRE
 AOT PERMIT - 0034
BROX INDUSTRIES, INC.
 1471 METHUEN STREET
 DRACUT, MASSACHUSETTS 01826

SHEET 1 OF 7	FILE BARR-2020.DWG
DATE 10/12/2020	



<p>PREPARED BY: RESPEC NORTH AMERICAN RESERVE DIVISION 67 WATER STREET, SUITE 109 LACONIA, NH 03246 www.respec.com</p>	<p>REVISION BY DATE</p>	<p>PLANNING BOARD BARRINGTON, NH</p>	<p>SITE PLAN OVERVIEW FOR SITE PLAN APPLICATION (TAX MAP 222 LOTS 12 & 13 AND TAX MAP 236 LOTS 2, 3 & 4)</p>	<p>SHEET 2 OF 7</p>
	<p>File Number 286-4-GP-20-88</p>	<p>-APPROVED-</p>	<p>GRAPHIC SCALE (IN FEET) 1 inch = 200 ft.</p>	<p>FILE BARR-2020.DWG</p>
<p>Date 7/25/2023</p>	<p>Chairman <i>Ronald Moran</i></p>	<p>TOWN OF MADRURY MADRURY, N.H. 03825</p>	<p>BROX INDUSTRIES, INC. TOLEND ROAD BARRINGTON, NEW HAMPSHIRE</p>	<p>DATE 10/12/2020</p>



LEGEND

- APPROVED BOUNDARY
- APPROVED CONTOURS
- EXISTING CONTOURS - 2 FOOT
- PROPERTY LINES


NOTES

1. THIS GRADING PLAN IS BASED ON THE NATIONAL ELEVATION DATASET (NED) DIGITAL ELEVATION MODEL (DEM), ADJUSTED BY EASTERN OROGRAPHIC SURVEYING (EOS) DATA. THE DEM DATA IS THE PROPERTY LINE AND DATA FROM THE SURVEYING CONSULTANT'S GRADE PLAN BY BARRINGTON COUNTY PACE, GS, DATE: 10/12/2020.

2. WATERBODIES AND WETLAND DATA FROM THE INVENTORY OF WETLANDS AND THE UPDATED MAP FROM THE BARRINGTON COUNTY PACE, GS, DATE: 10/12/2020. WETLANDS ARE SHOWN AS BLUE HATCHED AREAS AND WETLAND FLAGS LOCATED BY GUCO AND CORNER ENGINEERING ASSOCIATES, INC.

PREPARED BY:
RESPEC
 NORTH AMERICAN RESERVE DIVISION
 67 WATER STREET, SUITE 109
 LACONIA, NH 03246
 www.respec.com

REVISION	BY	DATE	DESCRIPTION



GRADING PLAN - CURRENT
 FOR SITE PLAN APPLICATION
 (TAX MAP 236 LOTS 1, 2, 3 & 4)

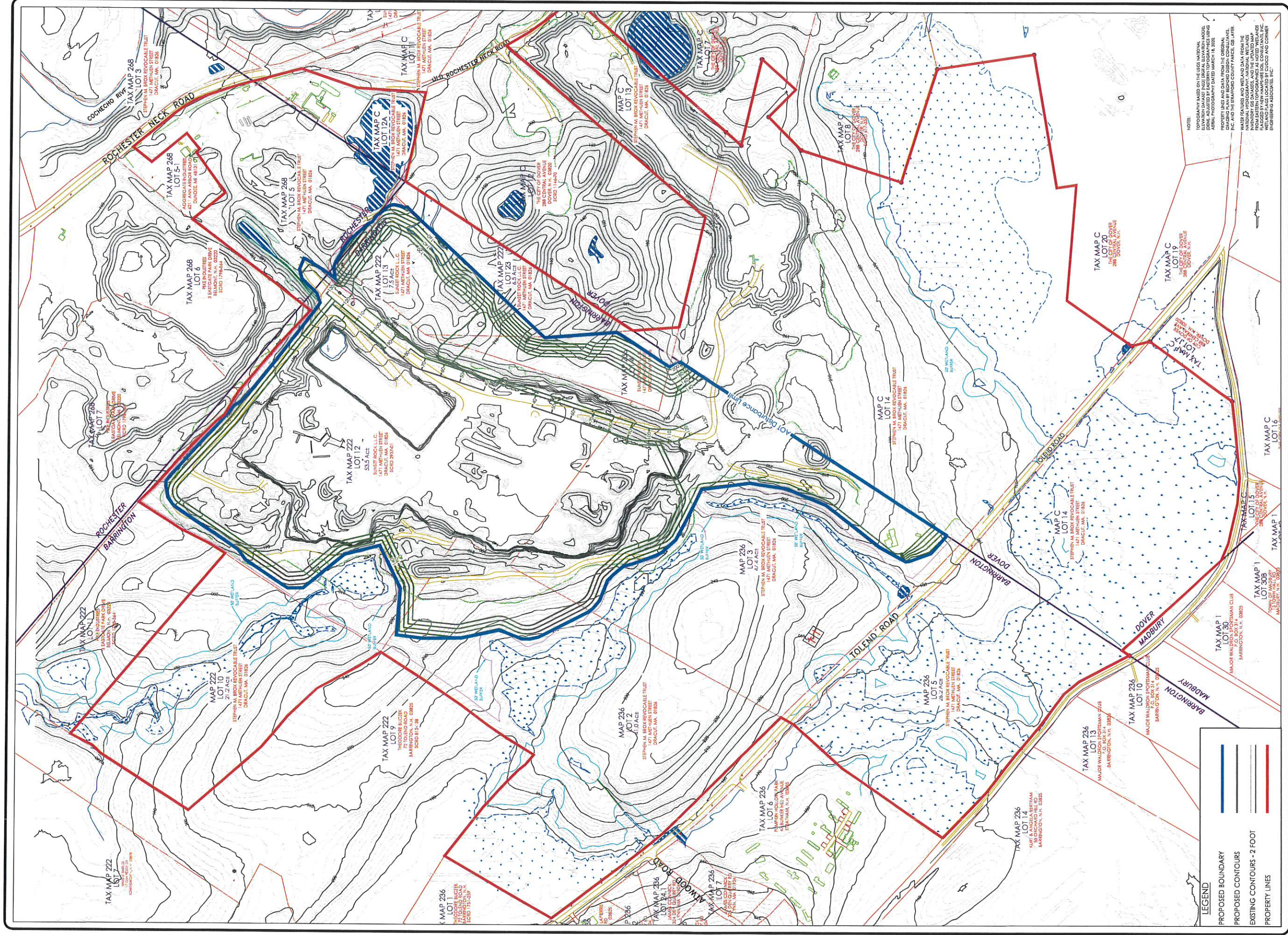
BROX INDUSTRIES, INC.
 TOLEND ROAD
 BARRINGTON, NEW HAMPSHIRE

SHEET 3 OF 7
 FILE BARR-2020.DWG
 DATE 10/12/2020

PLANNING BOARD
 BARRINGTON, NH
- APPROVED -

APPROVED
 PLANNING BOARD
 BARRINGTON, NH

File Number **236-4GR-20-SR**
 Date **7/25/2023**
 Chairman **Rosemary Allen**



- LEGEND**
- PROPOSED BOUNDARY
 - PROPOSED CONTOURS
 - EXISTING CONTOURS - 2 FOOT
 - PROPERTY LINES

NOTE:
 TOPOGRAPHY BASED ON THE USGS NATIONAL
 ELEVATION DATASET (NED) DIGITAL ELEVATION MODEL
 DATA, PHOTOGRAPHY DATED MARCH 18, 2003.
 PROPERTY LINES AND DATA FROM THE ORIGINAL
 GRADING PLAN BY RECORD DISEAS CONSULTANTS,
 P.C. AND THE SHELBOURN COUNTY FINDER, G.P. LATER.
 ANY DISCREPANCIES BETWEEN THE ORIGINAL
 NATIONAL HYDROGRAPHY AND LAND USE
 INVENTORY (GLI) DATASET, AND THE UPDATED MAP
 FLAGGED BY NEW HAMPSHIRE SOIL CONSERVATION
 SERVICE (NRCS) AND THE NEW HAMPSHIRE
 ENGINEERING ASSOCIATE, INC.

PREPARED BY:
 RESPEC
 NORTH AMERICAN RESERVE DIVISION
 67 WATER STREET, SUITE 109
 LACONIA, NH 03246
 www.respec.com

REVISION BY DATE DESCRIPTION


PLANNING BOARD
 BARRINGTON, NH

- APPROVED -

File Number **236-4-GR-20-SR**

Date **7/23/2023**

Chairman *Denise Olan*



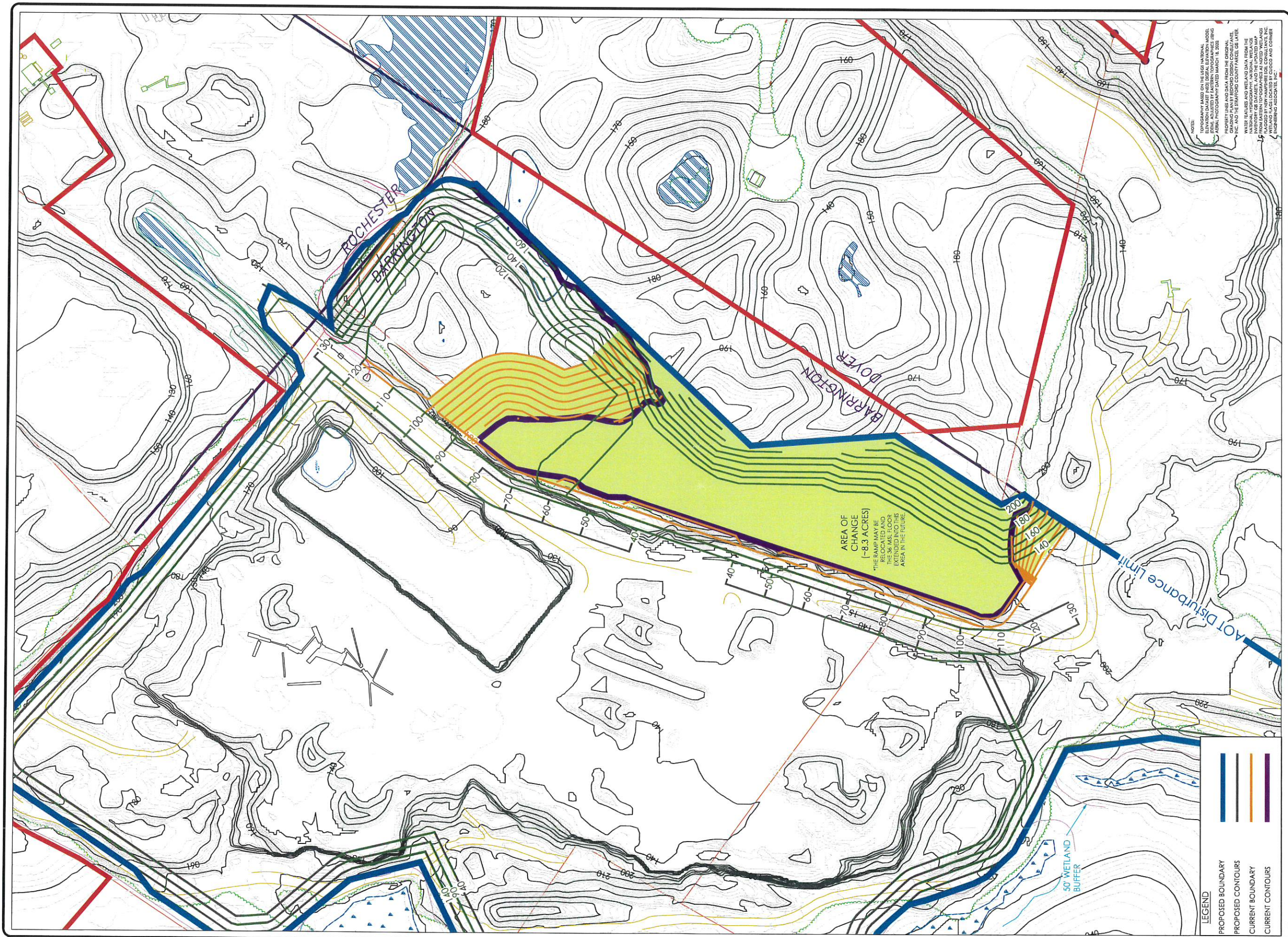
GRADING PLAN - PROPOSED
 FOR SITE PLAN APPLICATION
 (TAX MAP 222 LOTS 12 & 13 AND
 TAX MAP 236 LOTS 2, 3 & 4)

BROX INDUSTRIES, INC.
 TOLEND ROAD
 BARRINGTON, NEW HAMPSHIRE

SHEET
 4 OF 7

FILE
 BARR-2020.DWG

DATE
 10/12/2020



- LEGEND**
- PROPOSED BOUNDARY
 - PROPOSED CONTOURS
 - CURRENT BOUNDARY
 - CURRENT CONTOURS

NOTES:
 TOPOGRAPHY BASED ON THE U.S. NATIONAL MODEL
 DATA, ADAPTED BY LANTERN TOPOGRAPHY USING
 AERIAL PHOTOGRAPHY DATED MARCH 18, 2023.
 CONTOUR INTERVAL IS 10 FEET.
 PROPOSED CONTOURS AND BOUNDARIES FROM THE CONTOUR
 DATA AND THE STAFFORD COUNTY PACE GR LATER.
 WATER FEATURES AND WETLAND DATA FROM THE
 NATIONAL WETLAND DATA (NWD) AND THE LOCAL
 FROM AERIAL PHOTOGRAPHY AS NOTED WETLANDS
 AND WETLANDS ARE LOCATED BY CHECK AND CORRECT
 ENGINEERING ASSOCIATES, INC.

PREPARED BY:
 RESPEC
 NORTH AMERICAN RESERVE DIVISION
 67 WATER STREET, SUITE 108
 LACONIA, NH 03246
 www.respec.com

PLANNING BOARD
 BARRINGTON, NH
-APPROVED-

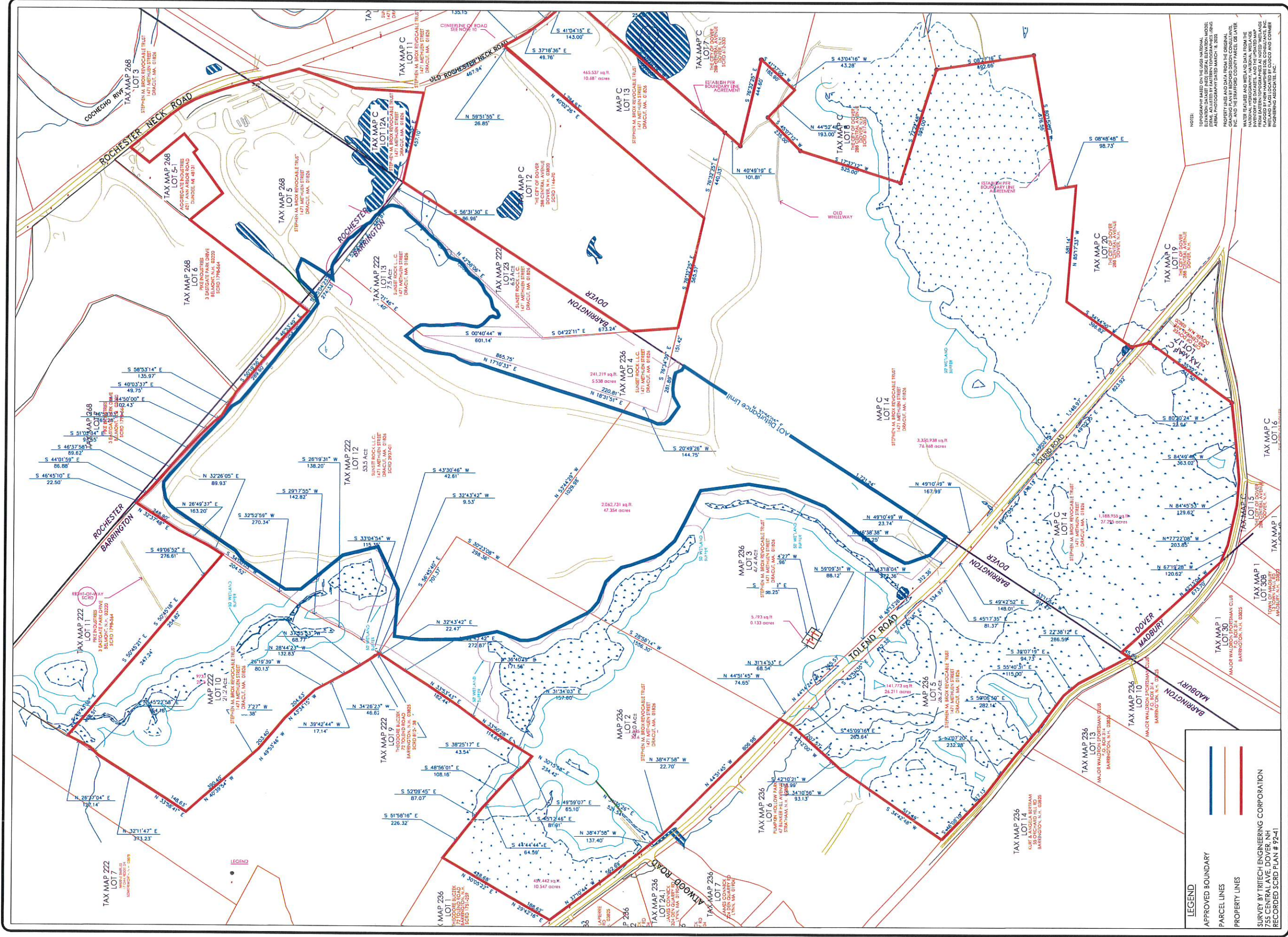
PROPOSED CHANGES
 FOR SITE PLAN APPLICATION
 (TAX MAP 222 LOTS 12 & 13 AND
 TAX MAP 236 LOTS 2, 3 & 4)
 BROX INDUSTRIES, INC.
 TOLEND ROAD
 BARRINGTON, NEW HAMPSHIRE



SHEET 5 OF 7
 FILE BARR-2020.DWG
 DATE 10/12/2020

File Number **2310-4-GR-20-SR**


Date **7/25/2023**
 Chairman *Brock Allen*



NOTE:
 THIS SURVEY PLAN IS BASED ON THE FIELD MEASUREMENTS AND DATA PROVIDED BY THE CLIENTS. THE SURVEYOR HAS CONDUCTED A VISUAL INSPECTION OF THE PROPERTY AND HAS FOUND NO EVIDENCE OF ANY UNRECORDED INTERESTS. THE SURVEYOR HAS ALSO CONDUCTED A VISUAL INSPECTION OF THE ADJACENT PROPERTIES AND HAS FOUND NO EVIDENCE OF ANY UNRECORDED INTERESTS. THE SURVEYOR HAS ALSO CONDUCTED A VISUAL INSPECTION OF THE ADJACENT PROPERTIES AND HAS FOUND NO EVIDENCE OF ANY UNRECORDED INTERESTS.

SHEET	6 OF 7
FILE	BARR-2020.DWG
DATE	10/12/2020

SURVEY PLAN
 FOR SITE PLAN APPLICATION
 (TAX MAP 222 LOTS 12 & 13 AND
 TAX MAP 236 LOTS 2, 3 & 4)
 BROX INDUSTRIES, INC.
 TOLEND ROAD
 BARRINGTON, NEW HAMPSHIRE



PLANNING BOARD
 BARRINGTON, NH
 -APPROVED-

REVISION	BY	DATE	DESCRIPTION

PREPARED BY:
 RESPEC
 NORTH AMERICAN RESERVE DIVISION
 67 WATER STREET, SUITE 109
 LACONIA, NH 03246
 www.respec.com

File Number 236-4-GR-20-SR
 Date 7/25/2023
 Chairman *Rosalee Ollard*

