

# Project Application

## Land Use Department

P.O. Box 660; 333 Calef Hwy, Barrington, NH 03825 ♦ Phone: 603-664-5798 ♦ Fax: 603-664-0188

251-33,1,4 & 4-1 CR-23-LL

Case Number: \_\_\_\_\_ Project Name: Province Rd Lot Lines Date 5-16-23

Staff Signature required PRIOR to submittal

PRELIMINARY APPLICATION: Preliminary Conceptual Review \_\_\_ Design Review \_\_\_ Development of Regional Impact \_\_\_

### FORMAL APPLICATION:

Subdivision Type: Major \_\_\_ Minor \_\_\_ Conventional \_\_\_ Conservation \_\_\_

Site Plan Review: Major \_\_\_ Minor \_\_\_

Conditional Use Permit \_\_\_ Sign Permit \_\_\_ Boundary Line Adjustment  Special Permit \_\_\_

Change of Use \_\_\_ Extension for Site Plan or Subdivision Completion \_\_\_

Amendment to Subdivision/Site Plan Approval \_\_\_ Other \_\_\_

Project Name: Hart, Newsky, Fitts LLR Area (Acres or S.F) 17.27 Ac

Project Address: 55, 65, 73, & Vacant Land, Province Road

Current Zoning District(s): Gen. Res. Map(s) 251 Lot(s) 3, 3-1, 4 & 4-1

Request: To revise the lots lines between the above four mentioned lots.

The property owner shall designate an agent for the project. This person (the applicant) shall attend pre-application conferences and public hearings, will receive the agenda, recommendations, and case reports, and will communicate all case information to other parties as required.

All contacts for this project will be made through the Applicant listed below.

Owner: S&S Hart Family Revocable Trust, Stephen & Susan Hart, Trustees

Company \_\_\_\_\_

Phone: 603-660-0385

Fax: \_\_\_\_\_

E-mail: x5hart@gmail.com

Address: 55 Province Road, Barrington, NH 03825

~~Applicant (Contact):~~ Owner: Nicholas & Kristin Fitts

Company \_\_\_\_\_

Phone: 603-608-7085

Fax: \_\_\_\_\_

E-mail: nicholas.fitts@protonmail.com

Address: 65 Province Road, Barrington, NH 03825

~~Developer:~~ Owner: Michael & Susan Newsky family Trust, Michael & Susan Newsky, Trustees

Company \_\_\_\_\_

Phone: 603-534-5212

Fax: \_\_\_\_\_

E-mail: newsky70@metrocaster.net

Address: 73 Province Road, Barrington, NH 03825

~~Architect:~~ Applicant: Joseph Berry

Company Berry Surveying & Engineering

Phone: 603-332-2863

Fax: \_\_\_\_\_

E-mail: joeberry@berrysurveying.com

Address: 335 Second Crown Point Road, Barrington, NH 03825

Engineer: Kenneth Berry, LLS

Company Berry Surveying & Engineering

Phone: 603-332-2863

Fax: \_\_\_\_\_

E-mail: k.berry@berrysurveying.com

Address: 335 Second Crown Point Road, Barrington, NH 03825

Owner Signature

Staff Signature

Applicant Signature

Applicant Signature

Owner signature

Owner signature

Applicant Signature

Date

RECEIVED

5-15-23

MAY 16 2023

Applicant: Start, Newkey, F.H.S. Case # 25-3.3.1.4+4.1-GR-23-LL

**Subdivision, Site Review, and Lot Line Adjustment Application Checklist  
Barrington Planning Board  
Adopted January 20, 2009**

This checklist is intended to assist applicants in preparing a complete application for subdivision as required by the Barrington Subdivision Regulations and must be submitted along with all subdivision applications. An applicant seeking subdivision approval shall be responsible for all requirements specified in the Barrington Subdivision Regulations even if said requirements are omitted from this checklist.

An applicant seeking subdivision approval shall be responsible for providing all the information listed in the column below entitled "Subdivision" and should place an "x" in each box to indicate that this information has been provided. If an item is considered unnecessary for certain applications the "NA" box should be marked instead indicating "Not Applicable". Only certain checklist items are required for lot line adjustments, as noted by the applicable check boxes below.

Check The Appropriate Box or Boxes Below:				
<input checked="" type="checkbox"/> Lot Line Relocation See Section I & II	<input type="checkbox"/> Site Plan See Sections I & II	<input type="checkbox"/> Subdivision Plan See Sections I, II, III, IV & V		
			Provided	NA
<b>Section I.</b>				
<b>General Requirements</b>				
1. Completed Application Form			<input checked="" type="checkbox"/>	<input type="checkbox"/>
2. Complete abutters list			<input checked="" type="checkbox"/>	<input type="checkbox"/>
3. Payment of all required fees			<input checked="" type="checkbox"/>	<input type="checkbox"/>
4. <u>Five (5) full size sets of plans and six (6) sets of plans 11" by 17" submitted with all required information in accordance with the subdivision regulations and this checklist</u>			<input checked="" type="checkbox"/>	<input type="checkbox"/>
5. Copies of any proposed easement deeds, protective covenants or other legal documents			<input type="checkbox"/>	<input checked="" type="checkbox"/>
6. Any waiver request(s) submitted with justification in writing			<input type="checkbox"/>	<input type="checkbox"/>
7. Technical reports and supporting documents (see Sections IX & X of this checklist)			<input type="checkbox"/>	<input checked="" type="checkbox"/>
8. Completed Application Checklist			<input checked="" type="checkbox"/>	<input type="checkbox"/>
<b>Section II.</b>				
<b>General Plan Information</b>				
1. Size and presentation of sheet(s) per registry requirements and the subdivision regulations			<input checked="" type="checkbox"/>	<input type="checkbox"/>
2. Title block information:			<input type="checkbox"/>	<input type="checkbox"/>
a. Drawing title			<input checked="" type="checkbox"/>	<input type="checkbox"/>
b. Name of subdivision			<input checked="" type="checkbox"/>	<input type="checkbox"/>
c. Location of subdivision			<input checked="" type="checkbox"/>	<input type="checkbox"/>
d. Tax map & lot numbers of subject parcel(s)			<input checked="" type="checkbox"/>	<input type="checkbox"/>

**RECEIVED**

MAY 16 2023

**LAND USE OFFICE**

(date of adoption)

e. Name & address of owner(s)	<input checked="" type="checkbox"/>	<input type="checkbox"/>		
f. Date of plan	<input checked="" type="checkbox"/>	<input type="checkbox"/>		
g. Scale of plan	<input checked="" type="checkbox"/>	<input type="checkbox"/>		
h. Sheet number	<input checked="" type="checkbox"/>	<input type="checkbox"/>		
i. Name, address, & telephone number of design firm	<input checked="" type="checkbox"/>	<input type="checkbox"/>		
j. Name and address of applicant	<input checked="" type="checkbox"/>	<input type="checkbox"/>		
3. Revision block with provision for amendment dates	<input checked="" type="checkbox"/>	<input type="checkbox"/>		
4. Planning Board approval block provided on each sheet to be recorded	<input checked="" type="checkbox"/>	<input type="checkbox"/>		
5. Certification block (for engineer or surveyor)	<input checked="" type="checkbox"/>	<input type="checkbox"/>		
6. Match lines (if any)	<input type="checkbox"/>	<input checked="" type="checkbox"/>		
7. Zoning designation of subject parcel(s) including overlay districts	<input checked="" type="checkbox"/>	<input type="checkbox"/>		
8. Minimum lot area, frontages & setback dimensions required for district(s)	<input checked="" type="checkbox"/>	<input type="checkbox"/>		
9. List Federal Emergency Management Agency (FEMA) sheet(s) used to identify 100-year flood elevation, locate the elevation	<input checked="" type="checkbox"/>	<input type="checkbox"/>		
10. Note the following: "If, during construction, it becomes apparent that deficiencies exist in the approved design drawings, the Contractor shall be required to correct the deficiencies to meet the requirements of the regulations at no expense to the Town."	<input checked="" type="checkbox"/>	<input type="checkbox"/>		
11. Note the following: "Required erosion control measures shall be installed prior to any disturbance of the site's surface area and shall be maintained through the completion of all construction activities. If, during construction, it becomes apparent that additional erosion control measures are required to stop any erosion on the construction site due to actual site conditions, the Owner shall be required to install the necessary erosion protection at no expense to the Town."	<input checked="" type="checkbox"/>	<input type="checkbox"/>		
12. Note identifying which plans are to be recorded and which are on file at the town.	<input checked="" type="checkbox"/>	<input type="checkbox"/>		
13. Note the following: "All materials and methods of construction shall conform to Town of Barrington Subdivision Regulations and the latest edition of the New Hampshire Department of Transportation's Standard Specifications for Road & Bridge Construction."	<input checked="" type="checkbox"/>	<input type="checkbox"/>		
14. North arrow	<input checked="" type="checkbox"/>	<input type="checkbox"/>		
15. Location & elevation(s) of 100-year flood zone per FEMA Flood Insurance Study	<input type="checkbox"/>	<input checked="" type="checkbox"/>		
16. Plan and deed references	<input checked="" type="checkbox"/>	<input type="checkbox"/>		
17. The following notes shall be provided:	<input type="checkbox"/>	<input type="checkbox"/>		
a. Purpose of plan	<input checked="" type="checkbox"/>	<input type="checkbox"/>		
b. Existing and proposed use	<input checked="" type="checkbox"/>	<input type="checkbox"/>		
c. Water supply source (name of provider (company) if offsite)	<input checked="" type="checkbox"/>	<input type="checkbox"/>		
d. Zoning variances/special exceptions with conditions	<input type="checkbox"/>	<input checked="" type="checkbox"/>		
e. List of required permits and permit approval numbers	<input checked="" type="checkbox"/>	<input type="checkbox"/>		
f. Vicinity sketch showing 1,000 feet surrounding the site	<input checked="" type="checkbox"/>	<input type="checkbox"/>		
g. Plan index indicating all sheets	<input checked="" type="checkbox"/>	<input type="checkbox"/>		
18. Boundary of entire property to be subdivided	<input checked="" type="checkbox"/>	<input type="checkbox"/>		
19. Boundary monuments	<input type="checkbox"/>	<input type="checkbox"/>		
a. Monuments found	<input checked="" type="checkbox"/>	<input type="checkbox"/>		
b. Map number and lot number, name addresses, and zoning of all abutting land owners	<input checked="" type="checkbox"/>	<input type="checkbox"/>		
c. Monuments to be set	<input checked="" type="checkbox"/>	<input type="checkbox"/>		
20. Existing streets:	<input type="checkbox"/>	<input type="checkbox"/>		
a. Name labeled	<input checked="" type="checkbox"/>	<input type="checkbox"/>		
b. Status noted or labeled	<input checked="" type="checkbox"/>	<input type="checkbox"/>		
c. Right-of-way dimensioned	<input checked="" type="checkbox"/>	<input type="checkbox"/>		
d. Pavement width dimensioned	<input checked="" type="checkbox"/>	<input type="checkbox"/>		
21. Municipal boundaries (if any)	<input type="checkbox"/>	<input checked="" type="checkbox"/>		

(date of adoption)

RECEIVED

MAY 16 2023

LAND USE OFFICE

Application Checklist

Barrington Subdivision Regulations

22. Existing easements (identified by type)	<input type="checkbox"/>	<input checked="" type="checkbox"/>		
A) Drainage easement(s)	<input type="checkbox"/>	<input checked="" type="checkbox"/>		
B) Slope easements(s)	<input type="checkbox"/>	<input checked="" type="checkbox"/>		
C) Utility easement(s)	<input type="checkbox"/>	<input checked="" type="checkbox"/>		
D) Temporary easement(s) (Such as temporary turnaround	<input type="checkbox"/>	<input checked="" type="checkbox"/>		
E) No-cut zone(s) along streams & wetlands ( as may be requested by the	<input type="checkbox"/>	<input checked="" type="checkbox"/>		
F) Conservation Commission)				
G) Vehicular & pedestrian access easement(s)	<input type="checkbox"/>	<input checked="" type="checkbox"/>		
H) Visibility easement(s)	<input type="checkbox"/>	<input checked="" type="checkbox"/>		
I) Fire pond/cistern(s)	<input type="checkbox"/>	<input checked="" type="checkbox"/>		
J) Roadway widening easement(s)	<input type="checkbox"/>	<input checked="" type="checkbox"/>		
K) Walking trail easement(s)	<input type="checkbox"/>	<input checked="" type="checkbox"/>		
a) Other easement(s) Note type(s)	<input type="checkbox"/>	<input checked="" type="checkbox"/>		
23. Designation of each proposed lot (by map & lot numbers as provided by the assessor)	<input checked="" type="checkbox"/>	<input type="checkbox"/>		
24. Area of each lot (in acres & square feet):	<input checked="" type="checkbox"/>	<input type="checkbox"/>		
a. Existing lot(s)	<input checked="" type="checkbox"/>	<input type="checkbox"/>		
b. Contiguous upland(s)	<input checked="" type="checkbox"/>	<input type="checkbox"/>		
25. Wetland delineation (including Prime Wetlands):	<input checked="" type="checkbox"/>	<input type="checkbox"/>		
a. Limits of wetlands	<input checked="" type="checkbox"/>	<input type="checkbox"/>		
b. Wetland delineation criteria	<input checked="" type="checkbox"/>	<input type="checkbox"/>		
c. Wetland Scientist certification	<input checked="" type="checkbox"/>	<input type="checkbox"/>		
26. Owner(s) signature(s)	<input checked="" type="checkbox"/>	<input type="checkbox"/>		TO BE ADDED TO FINAL PLAN
27. All required setbacks	<input checked="" type="checkbox"/>	<input type="checkbox"/>		
28. Physical features	<input checked="" type="checkbox"/>	<input type="checkbox"/>		
a. Buildings	<input checked="" type="checkbox"/>	<input type="checkbox"/>		
b. Wells	<input checked="" type="checkbox"/>	<input type="checkbox"/>		
c. Septic systems	<input checked="" type="checkbox"/>	<input type="checkbox"/>		
d. Stone walls	<input checked="" type="checkbox"/>	<input type="checkbox"/>		
e. Paved drives	<input checked="" type="checkbox"/>	<input type="checkbox"/>		
f. Gravel drives	<input checked="" type="checkbox"/>	<input type="checkbox"/>		
29. Location & name (if any) of any streams or water bodies	<input type="checkbox"/>	<input checked="" type="checkbox"/>		
30. Location of existing overhead utility lines, poles, towers, etc.	<input checked="" type="checkbox"/>	<input type="checkbox"/>		
31. Two-foot contour interval topography shown over all subject parcels	<input checked="" type="checkbox"/>	<input type="checkbox"/>		
32. Map and lot numbers, name, addresses, and zoning of all abutting land owners	<input checked="" type="checkbox"/>	<input type="checkbox"/>		
<b>Section III</b>				
<b>Proposed Site Conditions Plan</b>				
<b>(Use Sections I General Requirements &amp; Section II General Plan Information)</b>				
1. Surveyor's stamp and signature by Licensed Land Surveyor	<input type="checkbox"/>	<input checked="" type="checkbox"/>		
2. Proposed lot configuration defined by metes and bounds	<input type="checkbox"/>	<input checked="" type="checkbox"/>		
3. Proposed easements defined by metes & bounds. Check each type of proposed easement applicable to this application:	<input type="checkbox"/>	<input type="checkbox"/>		
a. Drainage easement(s)	<input type="checkbox"/>	<input type="checkbox"/>		
b. Slope easement(s)	<input type="checkbox"/>	<input type="checkbox"/>		
c. Utility easement(s)	<input type="checkbox"/>	<input type="checkbox"/>		
d. Temporary easement(s) (such as temporary turnaround)	<input type="checkbox"/>	<input type="checkbox"/>		
e. Roadway widening easement(s)	<input type="checkbox"/>	<input type="checkbox"/>		
f. Walking trail easement(s)	<input type="checkbox"/>	<input type="checkbox"/>		
g. Other easement(s) Note type(s)	<input type="checkbox"/>	<input type="checkbox"/>		
4. Area of each lot (in acres & square feet):	<input type="checkbox"/>	<input type="checkbox"/>		
a. Total upland(s)	<input type="checkbox"/>	<input type="checkbox"/>		

RECEIVED

MAY 16 2023

LAND USE OFFICE

(date of adoption)

**Application Checklist**

**Barrington Subdivision Regulations**

b. Contiguous uplands(s)	<input type="checkbox"/>	<input type="checkbox"/>		
5. Proposed streets:	<input type="checkbox"/>	<input type="checkbox"/>		
a. Name(s) labeled	<input type="checkbox"/>	<input type="checkbox"/>		
b. Width of right-of-way dimensioned	<input type="checkbox"/>	<input type="checkbox"/>		
c. Pavement width dimensioned	<input type="checkbox"/>	<input type="checkbox"/>		
6. Source and datum of topographic information (USGS required)	<input type="checkbox"/>	<input type="checkbox"/>		
7. Show at least one benchmark per sheet (min.) and per 5 acres (min.) of total site area	<input type="checkbox"/>	<input type="checkbox"/>		
8. Soil Conservation Service (SCS) soil survey information	<input type="checkbox"/>	<input type="checkbox"/>		
9. Location, type, size & inverts of the following (as applicable):	<input type="checkbox"/>	<input type="checkbox"/>		
a. Existing water systems	<input type="checkbox"/>	<input type="checkbox"/>		
b. Existing drainage systems	<input type="checkbox"/>	<input type="checkbox"/>		
c. Existing utilities	<input type="checkbox"/>	<input type="checkbox"/>		
10. 4K affluent areas with 2 test pit locations shown with suitable leaching areas	<input type="checkbox"/>	<input type="checkbox"/>		
11. Location of all water wells with protective radii as required by the NH Department Of Environmental Services (meeting Town and NHDES setback requirements)	<input type="checkbox"/>	<input type="checkbox"/>		
12. Existing tree lines	<input type="checkbox"/>	<input type="checkbox"/>		
13. Existing ledge outcroppings & other significant natural features	<input type="checkbox"/>	<input type="checkbox"/>		
14. Drainage, Erosion and Sediment Control Plan(s) containing all of the requirements specified in Section 16.3.2 (Final Plan Requirements) of the Subdivision Regulations	<input type="checkbox"/>	<input type="checkbox"/>		
<b>Section IV</b>				
<b>Construction Detail Drawings</b>				
Note: Construction details to conform with NHDOT Standards & Specifications for Roads & Bridges, Town of Barrington Highway Department requirements, and Subdivision Regulations	<input type="checkbox"/>	<input type="checkbox"/>		
1. Typical cross-section of roadway	<input type="checkbox"/>	<input type="checkbox"/>		
2. Typical driveway apron detail	<input type="checkbox"/>	<input type="checkbox"/>		
3. Curbing detail	<input type="checkbox"/>	<input type="checkbox"/>		
4. Guardrail detail	<input type="checkbox"/>	<input type="checkbox"/>		
5. Sidewalk detail	<input type="checkbox"/>	<input type="checkbox"/>		
6. Traffic signs and pavement markings	<input type="checkbox"/>	<input type="checkbox"/>		
7. Drainage structure(s):	<input type="checkbox"/>	<input type="checkbox"/>		
8. Outlet protection riprap apron	<input type="checkbox"/>	<input type="checkbox"/>		
9. Level spreader	<input type="checkbox"/>	<input type="checkbox"/>		
10. Treatment swale	<input type="checkbox"/>	<input type="checkbox"/>		
11. Typical section at detention basin	<input type="checkbox"/>	<input type="checkbox"/>		
12. Typical pipe trench	<input type="checkbox"/>	<input type="checkbox"/>		
13. Fire protection details	<input type="checkbox"/>	<input type="checkbox"/>		
14. Erosion control details:	<input type="checkbox"/>	<input type="checkbox"/>		
15. Construction Notes	<input type="checkbox"/>	<input type="checkbox"/>		
a. Construction sequence	<input type="checkbox"/>	<input type="checkbox"/>		
b. Erosion control notes	<input type="checkbox"/>	<input type="checkbox"/>		
c. Landscaping notes	<input type="checkbox"/>	<input type="checkbox"/>		
d. Water system construction notes	<input type="checkbox"/>	<input type="checkbox"/>		
e. Sewage system construction notes	<input type="checkbox"/>	<input type="checkbox"/>		
f. Existing & finish centerline grades	<input type="checkbox"/>	<input type="checkbox"/>		
g. Proposed pavement - Typical cross-section	<input type="checkbox"/>	<input type="checkbox"/>		
h. Right-of-way and easement limits	<input type="checkbox"/>	<input type="checkbox"/>		
i. Embankment slopes	<input type="checkbox"/>	<input type="checkbox"/>		
j. Utilities	<input type="checkbox"/>	<input type="checkbox"/>		

(date of adoption)

**RECEIVED**

MAY 16 2023

**LAND USE OFFICE**

Section V Supporting Documentation If Required				
1.	Calculation of permitted housing density (for Conservation Subdivisions only as required in Article 6 of the Barrington Zoning Ordinance)	<input type="checkbox"/>	<input checked="" type="checkbox"/>	
2.	Stormwater management report	<input type="checkbox"/>	<input checked="" type="checkbox"/>	
3.	Traffic impact analysis	<input type="checkbox"/>	<input checked="" type="checkbox"/>	
4.	Environmental impact assessment	<input type="checkbox"/>	<input checked="" type="checkbox"/>	
5.	Hydrogeologic study	<input type="checkbox"/>	<input checked="" type="checkbox"/>	
6.	Fiscal impact study provided	<input type="checkbox"/>	<input checked="" type="checkbox"/>	
7.	Calculation of permitted housing density (for Conservation Subdivisions only as required in Article 6 of the Barrington Zoning Ordinance)	<input type="checkbox"/>	<input checked="" type="checkbox"/>	
8.	Site Inventory and Conceptual Development Plan (from preliminary Conservation Subdivision review only)	<input type="checkbox"/>	<input checked="" type="checkbox"/>	

RECEIVED

MAY 16 2023

APPLICATION AGREEMENT

I hereby apply for Subdivision Plan Review and acknowledge I will comply with all of the ordinances of the Town Of Barrington, New Hampshire State Laws, as well as any stipulations of the Planning Board, in development and construction of this project. I understand that if any of the subdivision Plan or Application specifications are incomplete, the Application will be considered rejected.

In consideration for approval and the privileges accruing thereto, the subdivider thereby agrees:

- E. To carry out the improvements agreed upon and as shown and intended by said plat, including any work made necessary by unforeseen conditions which become apparent during construction of the subdivision.
- E. To post all streets "Private" until accepted by the Town and to provide and install street signs as approved by the Selectmen of the Town for all street intersections.
- E. To give the Town on demand, proper deeds for land or rights-of-way reserved on the plat for streets, drainage, or other purposes as agreed upon.
- E. To save the Town harmless from any obligation it may incur or repairs it may make, because of my failure to carry out any of the foregoing provisions.
- E. Mr/Mrs Joe Berry of Berry Surveying & Engineering to whom all communications to the subdivider may be addressed with any proceedings arising out of the agreement herein.

Signature of Owner: [Handwritten Signature: Susan Hart]

Signature of Developer: \_\_\_\_\_

Technical Review Signatures: \_\_\_\_\_

Town Engineer/Planner Approval Signature: \_\_\_\_\_ The owners, by the filing of this application as indicated above, hereby give permission for any member of the Barrington Planning Board, the Town Engineer, The Conservation Commission and such agents or employees of the Town or other persons as the Planning Board may authorize, to enter upon the property which is the subject of this application at all reasonable times for the purpose of such examinations, surveys, test and inspections as may be appropriate.

Signature of Owner: [Handwritten Signature: Susan Hart]

Signature of Owner: [Handwritten Signature: Kristin]

\_\_\_\_\_  
(date of adoption)

RECEIVED

MAY 16 2023

LAND USE OFFICE

(Refusal to sign this permission form does not invalidate an application, but the Planning Board may not be able to make an informed decision regarding unseen lands with potential areas of concerns).

Signature of Owner:

*Susan Hart*

Note: The developer/individual in charge must have control over all project work and be available to the Road Agent and Code Enforcement Officer during the construction phase of the project. The Road Agent and Code Enforcement Officer must be notified within two (2) working days of any change by the individual in charge of the project.

Signature of Owner:

*Susan Neusky*

Signature of Owner:

*Krista Jan*

RECEIVED

ADMINISTRATIVE AND REVIEW FEES

MAY 16 2023

\_\_\_\_\_  
(date of adoption)

LAND USE OFFICE





## BERRY SURVEYING & ENGINEERING

335 Second Crown Point Road  
Barrington, NH 03825  
Phone: (603) 332-2863  
Fax: (603) 335-4623  
www.BerrySurveying.Com

Town of Barrington Planning Department  
Attention: Vanessa Price  
P.O. Box 660  
Barrington, NH 03825

May 2, 2023

Re: Lot Line Revision  
Hart, Newsky, Fitts  
Province Road  
Tax Map 251, Lots 3, 3-1, 4, & 4-1  
Rochester N.H.

Ms. Price,

On behalf of the Harts, Newskys & Fitts, Berry Surveying & Engineering (BS&E) submits for Planning Board review a Lot Line Revision to revise the lot lines of the four above parcels.


### Background and General Narrative:

The owners of 55, 65, 73 province road request to revise their lots lines with each other and the vacant land behind each of these lots. The parcels have been surveyed by Berry Surveying & Engineering in September of 2022 and a wetlands analysis was conducted by Deidra Benjamin CWS 295. Three of these lots are currently developed with residential homes and the fourth is vacant land. These lots use on site wells and septic systems. We have supplied a 2-sheet plan set along with this proposal.

### Proposal:

The applicants are proposing to revise the lot lines between all four lots. Three lots currently meet and will continue to meet the zoning regulations in the General Residential zone. Lot 3-1 is below the required 80,000 SF but will not be decreasing in size. Lot 4 currently runs behind the three developed lots. The proposal is for each developed lot to acquire land from Lot 4. The owners of 55 & 73 Province Road purchased Lot 4 jointly so they could revise the lot lines to use the rear of the property for walking trails and personal enjoyment. After the revisions, Lot 4 will still be a buildable lot with a building area in the front of the lot. Sheet 2 shows a building area with test pits. Due to Lot 4 dropping below 5 acres, NHDES subdivision approval will be required for this lot. This permit will be applied for after Town approval. There is no transfer of any frontage. See sheet 1 for existing and proposed land areas.

BERRY SURVEYING & ENGINEERING

  
Joseph N. Berry  
Project Manager

RECEIVED

MAY 16 2023

LAND USE OFFICE



## BERRY SURVEYING & ENGINEERING

335 Second Crown Point Road

Barrington, NH 03825

Phone: (603) 332-2863

Fax: (603) 335-4623

www.BerrySurveying.Com

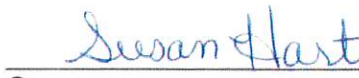
May 2, 2023

Re: Letter of Authorization  
Hart, Newsky, Fitts  
Lot Line Revision  
Province Road

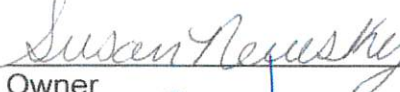
To whom it may concern:

We, the owners of Tax Map 251, Lot 3, 3-1, 4 & 4-1 authorize any member of Berry Surveying & Engineering to represent us as the agents for a project located in Barrington, NH on Province Road for the purpose of revising the lot lines between the above mentioned lots. This includes any and all local, state and federal approval needed for final approval of the project.


  
\_\_\_\_\_  
Owner

  
\_\_\_\_\_  
Owner

  
\_\_\_\_\_  
Owner

  
\_\_\_\_\_  
Owner


  
\_\_\_\_\_  
Owner

  
\_\_\_\_\_  
Owner

RECEIVED

MAY 16 2023

LAND USE OFFICE



## **BERRY SURVEYING & ENGINEERING**

335 Second Crown Point Road

Barrington, NH 03825

Phone: (603) 332-2863

Fax: (603) 335-4623

[www.BerrySurveying.Com](http://www.BerrySurveying.Com)

**May 16, 2023**

### **Abutters List**

#### **Owner of Record**

#### **Tax Map 251, Lot 3**

Stephen & Susan Hart Fam Rev Tst  
55 Province Rd  
Barrington, NH 03825  
*Book 4472, Page 812*

#### **Tax Map 251, Lot 3-1**

Nicholas D & Kristin Fitts  
65 Province Rd  
Barrington, NH 03825  
*Book 4779, Page 734*

#### **Tax Map 251, Lot 4**

Stephen J & Susan Hart Rev Tst  
Michael & Susan Newsky  
55 Province Rd  
Barrington, NH 03825  
*Book 4482, Page 699*

#### **Tax Map 251, Lot 4-1**

Newsky Family Tst  
Michael & Susan Newsky  
73 Province Rd  
Barrington, NH 03825  
*Book 5016, Page 648*

#### **Abutters**

#### **Tax Map 251, Lot 2**

Dennis & Jacqueline D Pease  
43 Province Rd  
Barrington, NH 03825  
*Book 3551, Page 237*

**RECEIVED**

**MAY 16 2023**

**LAND USE OFFICE**

22-046 Hart, Stephen  
55 Province Rd, Barrington

**Tax Map 251, Lot 52**

Patricia A Call  
50 Province Rd  
Barrington, NH 03825

**Tax Map 251, Lot 35**

Edward & Linda Ball  
197 Ham Rd  
Barrington, NH 03825

**Professionals**

Deidra Benjamin, CWS  
100 Leavitt Rd  
Pittsfield, NH 03263

Kenneth A. Berry PE LLS  
Joseph Berry, Project Manager  
Berry Surveying & Engineering  
335 Second Crown Point Road  
Barrington, NH 03825



RECEIVED

MAY 16 2023

LAND USE OFFICE

**BERRY SURVEYING & ENGINEERING**

335 Second Crown Pt. Rd., Barrington, NH 03825

(603) 332-2863 / (603) 335-4623 FAX

[www.BerrySurveying.Com](http://www.BerrySurveying.Com)