

LOCATION MAP
1"=1000'

ZONING REQUIREMENTS

ZONE: TOWN CENTER

MIN. LOT SIZE = 20,000 SF
MIN. FRONTAGE = 40'
MAX. HEIGHT = 40'

BUILDING SETBACKS:
FRONT 50'
SIDE & REAR 15'
WETLANDS PRE 03/11/1997

LEACH FIELD SETBACKS
POORLY DRAINED SOILS 50'
VERY POORLY DRAINED SOILS 75'

HSS STANDARDS:

THIS MAP PRODUCT IS WITHIN THE TECHNICAL STANDARDS OF THE NATIONAL COOPERATIVE SOIL SURVEY. IT IS A SPECIAL PURPOSE PRODUCT, INTENDED FOR INFILTRATION REQUIREMENTS BY THE NH DES ALTERATION OF TERRAIN BUREAU. IT WAS PRODUCED BY A PROFESSIONAL SOIL SCIENTIST, AND IS NOT A PRODUCT OF THE USDA NATURAL RESOURCES CONSERVATION SERVICE. THERE IS A REPORT THAT ACCOMPANIES THIS MAP. THE SITE SPECIFIC SOIL SURVEY WAS PRODUCED MARCH 2019, AND WAS PREPARED BY LUKE HURLEY, OF GOVE ENVIRONMENTAL SERVICES, INC. SOILS WERE IDENTIFIED WITH THE NEW HAMPSHIRE STATE-WIDE NUMERICAL SOILS LEGEND, USDA NRCS, DURHAM, NH. ISSUE # 10, JANUARY 2011.

SOIL LEGEND:

SOIL SERIES	MAP UNIT	SOIL NO.	HYDROLOGIC GROUP
DEERFIELD	De	(313)	B
GLOUCESTER	Gs	(111)	A
SAUGATUCK	Sb	(16)	C
SAUGATUCK	Sb/P	(16)	C

SLOPE CLASS:	DRAINAGE CLASS:
D-8% = B	/P = POORLY DRAINED SOIL
B-15% = C	/VP = VERY POORLY DRAINED
15-25% = D	
25-50% = E	
>50% = F	

UNDERGROUND FACILITIES, UTILITIES AND STRUCTURES HAVE BEEN PLOTTED FROM FIELD OBSERVATION AND THEIR LOCATION MUST BE CONSIDERED APPROXIMATE ONLY. NEITHER BEALS ASSOCIATES, NOR ANY OF THEIR EMPLOYEES TAKE RESPONSIBILITY FOR THE LOCATION OF ANY UNDERGROUND STRUCTURES OR UTILITIES NOT SHOWN THAT MAY EXIST. IT IS THE RESPONSIBILITY OF THE CONTRACTOR TO HAVE ALL UNDERGROUND STRUCTURES AND/OR UTILITIES LOCATED PRIOR TO EXCAVATION

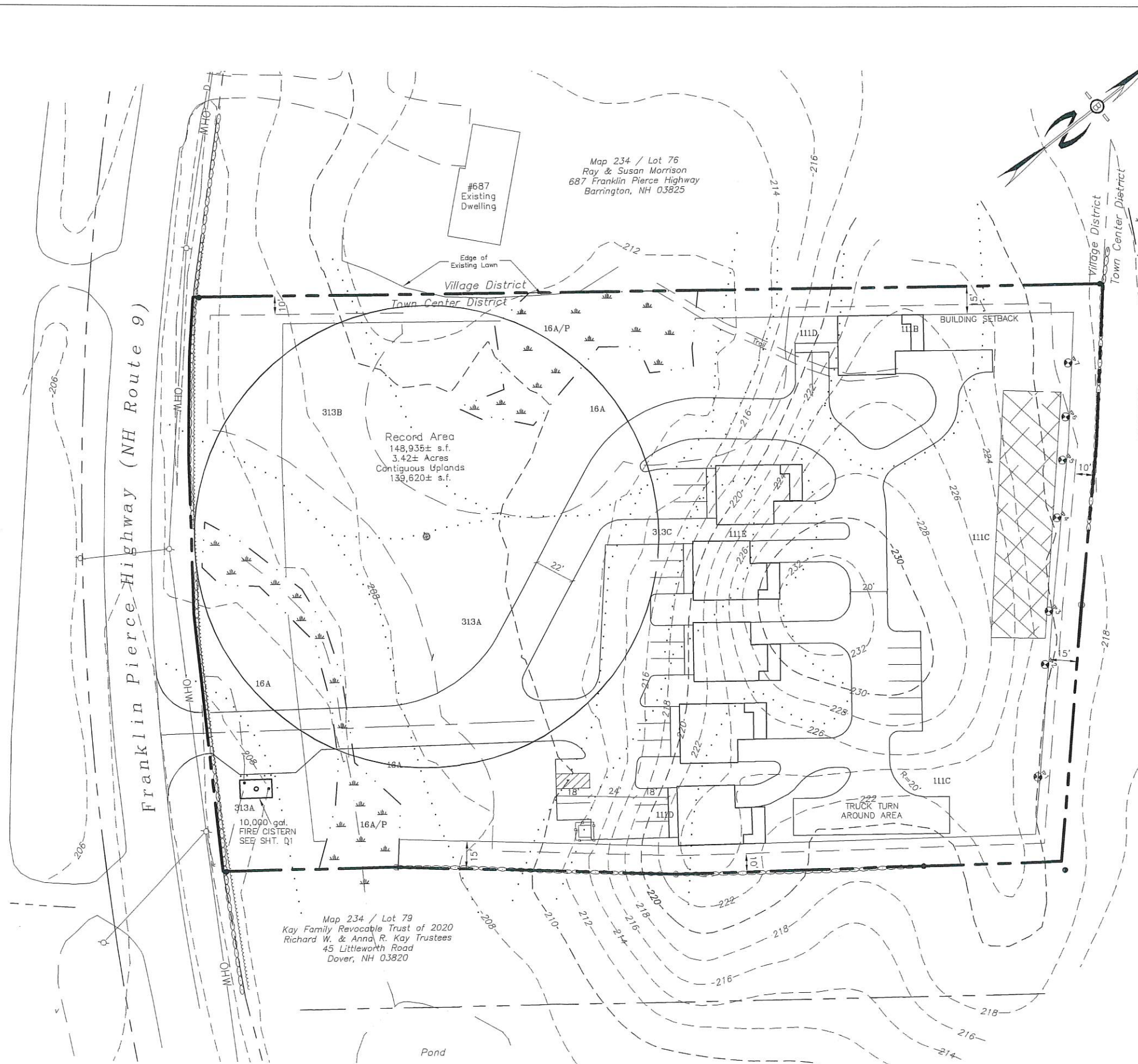
WORK BY CALLING 1-888-DIG-SAFE (1-888-344-7233).



APPROVAL BLOCK

APPROVED TOWN OF BARRINGTON PLANNING BOARD

CHAIRPERSON _____ DATE _____



PREPARED FOR:
THE THIBODEAU FAMILY REV. TRUST
PAUL F. & LINDA A. THIBODEAU TRUSTEES
76 YOUNG ROAD
BARRINGTON, NH 03825



70 PORTSMOUTH AVE.
THIRD FLOOR, SUITE 2
STRATHAM, N.H. 03885
PHONE: 603-583-4860.
FAX: 603-583-4863

NOTES

- UNDERGROUND FACILITIES, UTILITIES AND STRUCTURES HAVE BEEN LOCATED FROM FIELD OBSERVATIONS AND THEIR LOCATIONS MUST BE CONSIDERED APPROXIMATE ONLY. BEALS ASSOCIATES OR ANY OF THEIR EMPLOYEES TAKE RESPONSIBILITY FOR THE LOCATION OF ANY UNDERGROUND STRUCTURES OR UTILITIES NOT SHOWN, THAT MAY EXIST. IT IS THE RESPONSIBILITY OF THE CONTRACTOR TO HAVE ALL UNDERGROUND UTILITIES OR STRUCTURES LOCATED PRIOR TO EXCAVATION WORK BY CALLING 1-888-DIG-SAFE
- THIS PLAN HAS BEEN PREPARED FOR MUNICIPAL AND STATE APPROVALS AND FOR CONSTRUCTION BASED ON DATA OBTAINED FROM ON-SITE FIELD SURVEY AND EXISTING MUNICIPAL RECORDS. THROUGHOUT THE CONSTRUCTION PROCESS, THE CONTRACTOR SHALL INFORM THE ENGINEER IMMEDIATELY OF ANY FIELD DISCREPANCY FROM DATA AS SHOWN ON THE DESIGN PLANS. THIS INCLUDES ANY UNFORESEEN CONDITIONS, SUBSURFACE OR OTHERWISE, FOR EVALUATION AND RECOMMENDATIONS. ANY CONTRADICTION BETWEEN ITEMS OF THIS PLAN/PLAN SET, OR BETWEEN THE PLANS AND ON-SITE CONDITIONS MUST BE RESOLVED BEFORE RELATED CONSTRUCTION HAS BEEN INITIATED.
- ALL BENCHMARKS AND TOPOGRAPHY SHOULD BE FIELD VERIFIED BY THE CONTRACTOR.
- ALL ROAD AND DRAINAGE WORK TO CONFORM TO TOWN STANDARD SPECIFICATIONS FOR CONSTRUCTION.
- ALL PROPOSED SIGNS SHALL CONFORM TO THE TOWN ZONING REGULATIONS.
- PROJECT IS BASED ON USGS DATUM NAVD 1988. REFERENCE BENCHMARK:
- THE LANDOWNER IS RESPONSIBLE FOR COMPLYING WITH ALL APPLICABLE LOCAL, STATE AND FEDERAL WETLAND REGULATIONS, INCLUDING ANY PERMITTING AND SETBACK REQUIREMENTS REQUIRED UNDER THESE REGULATIONS.
- SEE DETAIL SHEET FOR STANDARD CONSTRUCTION NOTES AND DETAILS.
- ALTERATION OF TERRAIN PERMIT RSA 485:A-17 IS REQUIRED.
- THIS SITE IS NOT LOCATED IN THE 100 YEAR FLOOD ZONE.

RECEIVED
AUG 17 2022
LAND USE OFFICE


REVISIONS:	DATE:
MIXED USE SITE PLAN	
FOR: COMMERCIAL DEVELOPMENT ROUTE 9 BARRINGTON, NH	
DATE: AUG, 2022	SCALE: 1"=30'
PROJ. NO: NH-1387	SHEET NO. 2



RECEIVED

AUG 17 2022

LAND USE OFFICE



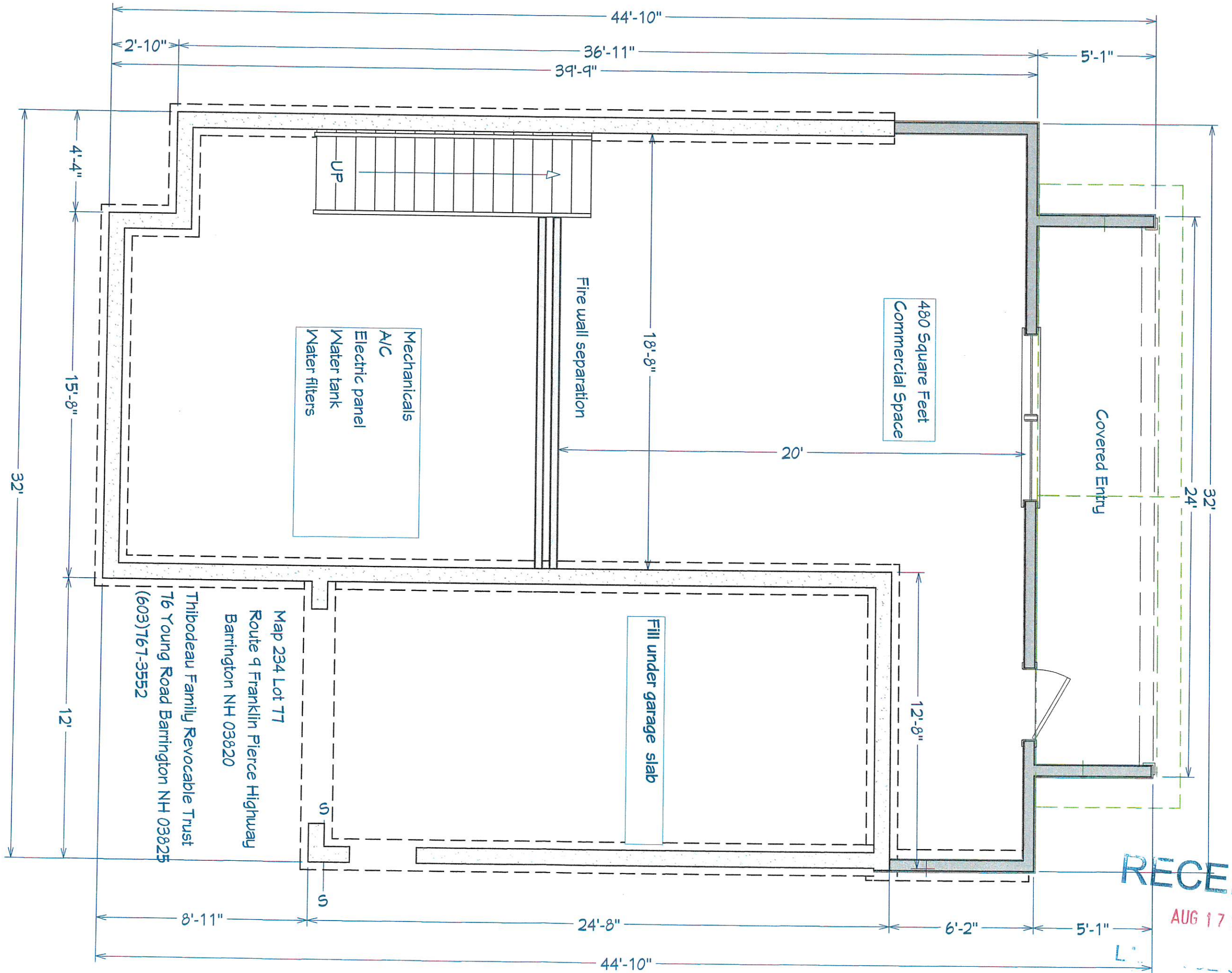
RECEIVED

AUG 17 2022

LAND USE OFFICE



RECEIVED
AUG 17 2022
LAND USE OFFICE



RECEIVED

AUG 17 2022

L. J. ...