

MAP 220 LOT 22
WILLIAM T. CASEY
38 GREENHILL ROAD
BARRINGTON, NH. 03025
4188/444

MAP 220 LOT 27
RICHARD JR. & WANDA LEE WALKER
24 GREENHILL ROAD
BARRINGTON, NH. 03025
4840/501
RURAL

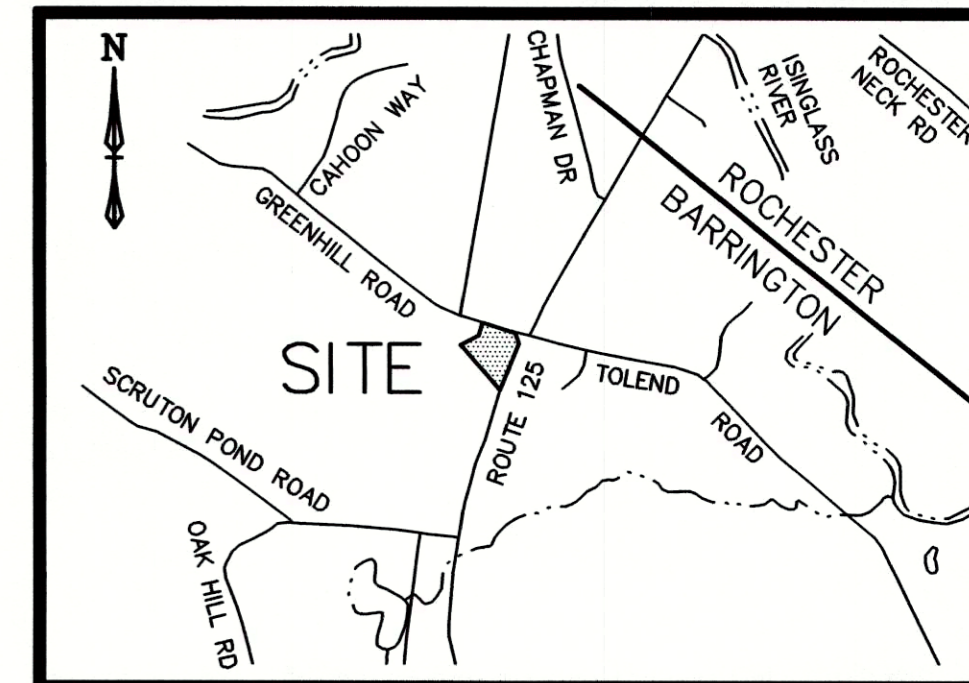
MAP 220 LOT 28.2
TERRANCE &
SUSAN MILTNER
600 PICKERING ROAD
ROCHESTER, NH 03825
2651/384
COMMERCIAL 1-125

MAP 220 LOT 28
TERRANCE &
SUSAN MILTNER
600 PICKERING ROAD
ROCHESTER, NH 03867
4395/510
COMMERCIAL 1-125

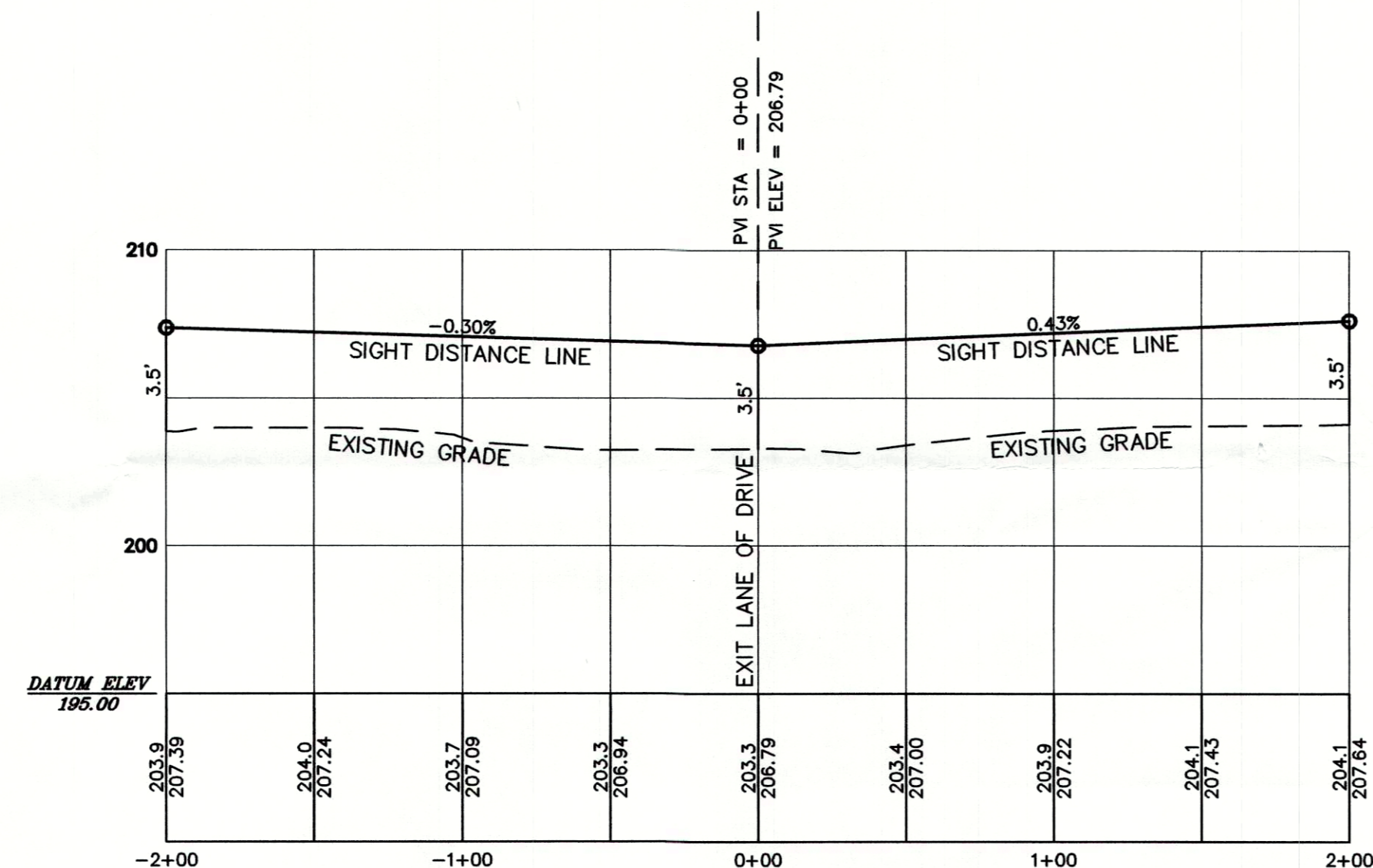
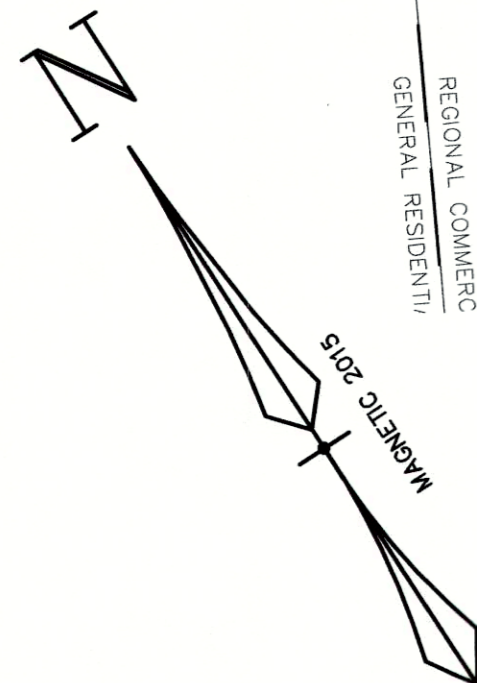
MAP 220 LOT 50
PEH AND SONS LLC
128 MAIN STREET
EPPING, NH 03042
4855/723
COMMERCIAL 1-125

MAP 220 LOT 60
WAYNE & JENNIFER BRULOTTE
66 CATE ROAD
BARRINGTON, NH. 03025
RURAL ROUTE 125

MAP 220 LOT 4
DARYL LANDRY
23 GREENHILL ROAD
BARRINGTON, NH. 03025
2651/0384
RURAL




VICINITY PLAN
SCALE: 1" = 2,500'



SITE DISTANCE PROFILE

I HEREBY CERTIFY THAT THE ALL SEASON SAFE SIGHT DISTANCE AS REQUIRED BY THE TOWN OF BARRINGTON IS MET AS SHOWN ON THIS PLAN.

Eric C. Mitchell 8/17/21
ERIC C. MITCHELL # 595 DATE



LEGEND

- OBS GRANITE BOUND SET
- IRS IRON ROD SET
- IRF IRON ROD FOUND
- NHHB NEW HAMPSHIRE HIGHWAY BOUND
- SSF STEEL STAKE FOUND
- STONE WALL
- STOCKADE FENCE
- PROPERTY LINE
- RIGHT OF WAY
- ABUTTERS LOT LINE
- BUILDING SETBACK
- EDGE OF PAVEMENT
- EDGE OF TREELINE
- EDGE OF GRAVEL
- EDGE OF WETLAND

PLANNING BOARD APPROVAL BLOCK

PLANNING BOARD
BARRINGTON, NH
-APPROVED-
File Number *2023-R-C-105*
Date *7/8/2023*
Chairman *[Signature]*

REV.	DATE	DESCRIPTION	BY
REVISIONS			

SIGHT DISTANCE PLAN
TAX MAP 220 LOT 3
CALEF HIGHWAY (NH ROUTE 125)
& GREENHILL ROAD
BARRINGTON, NH

OWNER OF RECORD:
DARYL LANDRY
23 GREENHILL ROAD, BARRINGTON, NH 03825
S.C.R.D. BOOK 2651 PAGE 384

APPLICANT:
RIVERSIDE & PICKERING MARINE CONTRACTORS
34 PATTERSON LANE
NEWINGTON, NH 03801

AUGUST 17, 2021

SCALE: 1" = 50'

PREPARED BY
ERIC C. MITCHELL & ASSOC. INC.
SURVEYING - SITE DESIGN - LAND PLANNING - ENVIRONMENTAL
P.O. BOX 10298, 38 SO. RIVER RD., BEDFORD N.H. 03110-0298
PH. (603) 627-1181

RECEIVED
AUG 17 2021
LAND USE OFFICE

N:\Projects\2023\15444\dwg\SSD\SIGHT DISTANCE PLAN 2021.dwg, SITE/DATE: 8/17/2021 12:18:42 PM