

Project Application

Land Use Department

P.O. Box 660; 333 Calef Hwy, Barrington, NH 03825 ♦ Phone: 603-664-5798 ♦ Fax: 603-664-0188

105-2 & 13-GR/HCO/WPO-21-LL

Case Number: _____ Project Name: Dan C. & Debra Cui Date 07/13/2021

Staff Signature required PRIOR to submittal

PRELIMINARY APPLICATION: Preliminary Conceptual Review ___ Design Review ___ Development of Regional Impact ___

FORMAL APPLICATION:

Subdivision Type: Major ___ Minor ___ Conventional ___ Conservation ___
 Site Plan Review: Major ___ Minor ___
 Conditional Use Permit ___ Sign Permit ___ Boundary Line Adjustment X Special Permit ___
 Change of Use ___ Extension for Site Plan or Subdivision Completion ___
 Amendment to Subdivision/Site Plan Approval ___ Other ___

Project Name: Dan C. & Debra Cui **Area (Acres or S.F)** 10.98
Project Address: 761 Washington Street
Current Zoning District(s): GR, HCO & WPO **Map(s)** 105 **Lot(s)** 2 & 13
Request: Relocate the common boundary between the lots.

The property owner shall designate an agent for the project. This person (the applicant) shall attend pre-application conferences and public hearings, will receive the agenda, recommendations, and case reports, and will communicate all case information to other parties as required.
 All contacts for this project will be made through the *Applicant* listed below.

Owner: Dan C. & Debra Cui
 Company _____
 Phone: 603-923-8245 Fax: _____ E-mail: dcunh@gmail.com
 Address: 761 Washington Street, Barrington, NH 03825

Applicant (Contact): David W. Vincent, LLS
 Company Land Surveying Services
 Phone: 603-664-5786 Fax: _____ E-mail: d.vincent@landsurveyingservices.net
 Address: PO Box 1622, Dover, NH 03821

Developer: _____
 Company _____
 Phone: _____ Fax: _____ E-mail: _____
 Address: _____

Architect: _____
 Company _____
 Phone: _____ Fax: _____ E-mail: _____
 Address: _____

Engineer: _____
 Company _____
 Phone: _____ Fax: _____ E-mail: _____
 Address: _____

RECEIVED

Dan C. Cui Debra M. Cui
 Owner Signature
Barbara Aruine
 Staff Signature

Applicant Signature
7/13/2021
 Date

JUL 13 2021

LAND USE OFFICE

TOWN OF BARRINGTON - LAND USE DEPARTMENT

PROJECT NARRATIVE

PROJECT NAME Dan C. & Debra Cui

CASE FILE NUMBER 105-2113-GR/ACO/WPO-21-LL

PROJECT LOCATION 761 Washington Street - Map 105 Lots 2 & 13

DATE OF APPLICATION 13 July 2021

Property Details:

Single-Family Residential Multi-Family Residential Commercial Industrial

Current Zoning: Gr, HCO & WPO Lot Area Size 10.98 acres

Setbacks: Front 40 Side 30 Rear 30

Parking Spaces Required: N/A Parking Spaces Provided: N/A

Please describe your project and its purpose and intent. You may attach a typed description.

The purpose of this application is to relocate common lot line between Tax Map Lot 2 & Lot 13. Lot 2 comprises of 5.55 acres with 408.52' of frontage on Washington Street and is undeveloped. Lot 13 comprises of 5.43 acres with 246.00' of frontage on Washington Street and is developed with a single family residence with out buildings and is served by an existing subsurface septic system and drilled well.

Each lot shall exchange lot areas (Parcel A - Lot 13 to Lot 2 and Parcel B - Lot 2 to Lot 13). Neither lot's frontage shall be affected. The end result will be; Lot 2 will comprise of 5.65 acres and Lot 13 will comprise of 5.33 acres. The resulting lots will meet or exceed the developable required by the zoning regulations. NHDES subdivision approval is not required since each lot shall be greater than 5 acres.

RECEIVED

JUL 13 2021

LAND USE OFFICE

Dan C. & Debra Cui
761 Washington Street
Barrington, NH 03825


Town of Barrington
Planning Department
333 Calef Highway
Barrington, NH 03825

Re: Lot Line Adjustment Plan – Dan C. & Debra Cui
Assessor's Map 105 / Lots 2 & 13
761 Washington Street, Barrington, NH

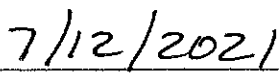
To Whom it May Concern;

We, Dan C. & Debra Cui, with a mailing address of 761 Washington Street, Barrington, NH 03825, hereby authorize David W. Vincent, LLS, his employees or assigns, of Land Surveying Services, with a mailing address of PO Box 1622, Dover, NH, 03821, to represent the development of our property at any public hearing or public department regarding the submittal, review and approval of the application referenced above.

Signed:



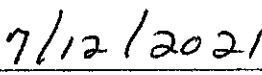
Dan C. Cui



Date



Debra Cui



Date

RECEIVED

JUL 13 2021

LAND USE OFFICE

Applicant: Dana C. & Debra Cui Case #: 105-2413-6A/H.C.C./WPO-21-LL
 DAN C. & DEBRA CUI

Subdivision, Site Review, and Lot Line Adjustment Application Checklist
 Barrington Planning Board
 Adopted January 20, 2009

This checklist is intended to assist applicants in preparing a complete application for subdivision as required by the Barrington Subdivision Regulations and must be submitted along with all subdivision applications. An applicant seeking subdivision approval shall be responsible for all requirements specified in the Barrington Subdivision Regulations even if said requirements are omitted from this checklist.

An applicant seeking subdivision approval shall be responsible for providing all the information listed in the column below entitled "Subdivision" and should place an "x" in each box to indicate that this information has been provided. If an item is considered unnecessary for certain applications the "NA" box should be marked instead indicating "Not Applicable". Only certain checklist items are required for lot line adjustments, as noted by the applicable check boxes below.

Check The Appropriate Box or Boxes Below:				
<input checked="" type="checkbox"/> Lot Line Relocation See Section I & II	<input type="checkbox"/> Site Plan See Sections I & II	<input type="checkbox"/> Subdivision Plan See Sections I, II, III, IV & V	Provided	NA
Section I:				
General Requirements				
1. Completed Application Form			<input checked="" type="checkbox"/>	<input type="checkbox"/>
2. Complete abutters list			<input checked="" type="checkbox"/>	<input type="checkbox"/>
3. Payment of all required fees			<input checked="" type="checkbox"/>	<input type="checkbox"/>
4. Five (5) full size sets of plans and six (6) sets of plans 11" by 17" submitted with all required information in accordance with the subdivision regulations and this checklist			<input checked="" type="checkbox"/>	<input type="checkbox"/>
5. Copies of any proposed easement deeds, protective covenants or other legal documents			<input type="checkbox"/>	<input checked="" type="checkbox"/>
6. Any waiver request(s) submitted with justification in writing			<input type="checkbox"/>	<input checked="" type="checkbox"/>
7. Technical reports and supporting documents (see Sections IX & X of this checklist)			<input type="checkbox"/>	<input checked="" type="checkbox"/>
8. Completed Application Checklist			<input checked="" type="checkbox"/>	<input type="checkbox"/>
Section II:				
General Plan Information				
1. Size and presentation of sheet(s) per registry requirements and the subdivision regulations			<input checked="" type="checkbox"/>	<input type="checkbox"/>
2. Title block information:			<input checked="" type="checkbox"/>	<input type="checkbox"/>
a. Drawing title			<input checked="" type="checkbox"/>	<input type="checkbox"/>
b. Name of subdivision			<input checked="" type="checkbox"/>	<input type="checkbox"/>
c. Location of subdivision			<input checked="" type="checkbox"/>	<input type="checkbox"/>
d. Tax map & lot numbers of subject parcel(s)			<input checked="" type="checkbox"/>	<input type="checkbox"/>

RECEIVED

JUL 13 2021

LAND USE OFFICE

Application Checklist

Barrington Subdivision Regulations

e. Name & address of owner(s)	<input checked="" type="checkbox"/>	<input type="checkbox"/>		
f. Date of plan	<input checked="" type="checkbox"/>	<input type="checkbox"/>		
g. Scale of plan	<input checked="" type="checkbox"/>	<input type="checkbox"/>		
h. Sheet number	<input checked="" type="checkbox"/>	<input type="checkbox"/>		
i. Name, address, & telephone number of design firm	<input checked="" type="checkbox"/>	<input type="checkbox"/>		
j. Name and address of applicant	<input checked="" type="checkbox"/>	<input type="checkbox"/>		
3. Revision block with provision for amendment dates	<input checked="" type="checkbox"/>	<input type="checkbox"/>		
4. Planning Board approval block provided on each sheet to be recorded	<input checked="" type="checkbox"/>	<input type="checkbox"/>		
5. Certification block (for engineer or surveyor)	<input checked="" type="checkbox"/>	<input type="checkbox"/>		
6. Match lines (if any)	<input type="checkbox"/>	<input checked="" type="checkbox"/>		
7. Zoning designation of subject parcel(s) including overlay districts	<input checked="" type="checkbox"/>	<input type="checkbox"/>		
8. Minimum lot area, frontages & setback dimensions required for district(s)	<input checked="" type="checkbox"/>	<input type="checkbox"/>		
9. List Federal Emergency Management Agency (FEMA) sheet(s) used to identify 100-year flood elevation, locate the elevation	<input checked="" type="checkbox"/>	<input type="checkbox"/>		
10. Note the following: "If, during construction, it becomes apparent that deficiencies exist in the approved design drawings, the Contractor shall be required to correct the deficiencies to meet the requirements of the regulations at no expense to the Town."	<input checked="" type="checkbox"/>	<input type="checkbox"/>		
11. Note the following: "Required erosion control measures shall be installed prior to any disturbance of the site's surface area and shall be maintained through the completion of all construction activities. If, during construction, it becomes apparent that additional erosion control measures are required to stop any erosion on the construction site due to actual site conditions, the Owner shall be required to install the necessary erosion protection at no expense to the Town."	<input checked="" type="checkbox"/>	<input type="checkbox"/>		
12. Note identifying which plans are to be recorded and which are on file at the town.	<input type="checkbox"/>	<input checked="" type="checkbox"/>		
13. Note the following: "All materials and methods of construction shall conform to Town of Barrington Subdivision Regulations and the latest edition of the New Hampshire Department of Transportation's Standard Specifications for Road & Bridge Construction."	<input type="checkbox"/>	<input checked="" type="checkbox"/>		
14. North arrow	<input checked="" type="checkbox"/>	<input type="checkbox"/>		
15. Location & elevation(s) of 100-year flood zone per FEMA Flood Insurance Study	<input checked="" type="checkbox"/>	<input type="checkbox"/>		
16. Plan and deed references	<input checked="" type="checkbox"/>	<input type="checkbox"/>		
17. The following notes shall be provided:	<input checked="" type="checkbox"/>	<input type="checkbox"/>		
a. Purpose of plan	<input checked="" type="checkbox"/>	<input type="checkbox"/>		
b. Existing and proposed use	<input checked="" type="checkbox"/>	<input type="checkbox"/>		
c. Water supply source (name of provider (company) if offsite)	<input checked="" type="checkbox"/>	<input type="checkbox"/>		
d. Zoning variances/special exceptions with conditions	<input type="checkbox"/>	<input checked="" type="checkbox"/>		
e. List of required permits and permit approval numbers	<input type="checkbox"/>	<input checked="" type="checkbox"/>		
f. Vicinity sketch showing 1,000 feet surrounding the site	<input checked="" type="checkbox"/>	<input type="checkbox"/>		
g. Plan index indicating all sheets	<input type="checkbox"/>	<input checked="" type="checkbox"/>		
18. Boundary of entire property to be subdivided	<input checked="" type="checkbox"/>	<input type="checkbox"/>		
19. Boundary monuments	<input checked="" type="checkbox"/>	<input type="checkbox"/>		
a. Monuments found	<input checked="" type="checkbox"/>	<input type="checkbox"/>		
b. Map number and lot number, name addresses, and zoning of all abutting land owners	<input checked="" type="checkbox"/>	<input type="checkbox"/>		
c. Monuments to be set	<input checked="" type="checkbox"/>	<input type="checkbox"/>		
20. Existing streets:	<input checked="" type="checkbox"/>	<input type="checkbox"/>		
a. Name labeled	<input checked="" type="checkbox"/>	<input type="checkbox"/>		
b. Status noted or labeled	<input checked="" type="checkbox"/>	<input type="checkbox"/>		
c. Right-of-way dimensioned	<input type="checkbox"/>	<input checked="" type="checkbox"/>		
d. Pavement width dimensioned	<input type="checkbox"/>	<input checked="" type="checkbox"/>		
21. Municipal boundaries (if any)	<input type="checkbox"/>	<input checked="" type="checkbox"/>		

RECEIVED

(date of adoption)

JUL 13 2021

LAND USE OFFICE

Application Checklist

Barrington Subdivision Regulations

22. Existing easements (identified by type)	<input type="checkbox"/>	<input checked="" type="checkbox"/>	
A) Drainage easement(s)	<input type="checkbox"/>	<input checked="" type="checkbox"/>	
B) Slope easements(s)	<input type="checkbox"/>	<input checked="" type="checkbox"/>	
C) Utility easement(s)	<input type="checkbox"/>	<input checked="" type="checkbox"/>	
D) Temporary easement(s) (Such as temporary turnaround)	<input type="checkbox"/>	<input checked="" type="checkbox"/>	
E) No-out zone(s) along streams & wetlands (as may be requested by the	<input checked="" type="checkbox"/>	<input type="checkbox"/>	
F) Conservation Commission)			
G) Vehicular & pedestrian access easement(s)	<input checked="" type="checkbox"/>	<input type="checkbox"/>	
H) Visibility easement(s)	<input type="checkbox"/>	<input checked="" type="checkbox"/>	
I) Fire pond/cistern(s)	<input type="checkbox"/>	<input checked="" type="checkbox"/>	
J) Roadway widening easement(s)	<input type="checkbox"/>	<input checked="" type="checkbox"/>	
K) Walking trail easement(s)	<input type="checkbox"/>	<input checked="" type="checkbox"/>	
a) Other easement(s) Note type(s)	<input type="checkbox"/>	<input checked="" type="checkbox"/>	
23. Designation of each proposed lot (by map & lot numbers as provided by the	<input checked="" type="checkbox"/>	<input type="checkbox"/>	
assessor)			
24. Area of each lot (in acres & square feet):	<input checked="" type="checkbox"/>	<input type="checkbox"/>	
a. Existing lot(s)	<input checked="" type="checkbox"/>	<input type="checkbox"/>	
b. Contiguous upland(s)	<input checked="" type="checkbox"/>	<input type="checkbox"/>	
25. Wetland delineation (including Prime Wetlands):	<input checked="" type="checkbox"/>	<input type="checkbox"/>	
a. Limits of wetlands	<input checked="" type="checkbox"/>	<input type="checkbox"/>	
b. Wetland delineation criteria	<input checked="" type="checkbox"/>	<input type="checkbox"/>	
c. Wetland Scientist certification	<input checked="" type="checkbox"/>	<input type="checkbox"/>	
26. Owner(s) signature(s)	<input checked="" type="checkbox"/>	<input type="checkbox"/>	
27. All required setbacks	<input checked="" type="checkbox"/>	<input type="checkbox"/>	
28. Physical features	<input checked="" type="checkbox"/>	<input type="checkbox"/>	
a. Buildings	<input checked="" type="checkbox"/>	<input type="checkbox"/>	
b. Wells	<input checked="" type="checkbox"/>	<input type="checkbox"/>	
c. Septic systems	<input checked="" type="checkbox"/>	<input type="checkbox"/>	
d. Stone walls	<input checked="" type="checkbox"/>	<input type="checkbox"/>	
e. Paved drives	<input checked="" type="checkbox"/>	<input type="checkbox"/>	
f. Gravel drives	<input checked="" type="checkbox"/>	<input type="checkbox"/>	
29. Location & name (if any) of any streams or water bodies	<input type="checkbox"/>	<input checked="" type="checkbox"/>	
30. Location of existing overhead utility lines, poles, towers, etc.	<input checked="" type="checkbox"/>	<input type="checkbox"/>	
31. Two-foot contour interval topography shown over all subject parcels	<input type="checkbox"/>	<input type="checkbox"/>	
32. Map and lot numbers, name, addresses, and zoning of all abutting land owners	<input checked="" type="checkbox"/>	<input type="checkbox"/>	
Section III			
Proposed Site Conditions Plan			
(Use Sections I General Requirements & Section II General Plan Information)			
1. Surveyor's stamp and signature by Licensed Land Surveyor	<input type="checkbox"/>	<input type="checkbox"/>	
2. Proposed lot configuration defined by metes and bounds	<input type="checkbox"/>	<input type="checkbox"/>	
3. Proposed easements defined by metes & bounds. Check each type of proposed			
easement applicable to this application:			
a. Drainage easement(s)	<input type="checkbox"/>	<input type="checkbox"/>	
b. Slope easement(s)	<input type="checkbox"/>	<input type="checkbox"/>	
c. Utility easement(s)	<input type="checkbox"/>	<input type="checkbox"/>	
d. Temporary easement(s) (such as temporary turnaround)	<input type="checkbox"/>	<input type="checkbox"/>	
e. Roadway widening easement(s)	<input type="checkbox"/>	<input type="checkbox"/>	
f. Walking trail easement(s)	<input type="checkbox"/>	<input type="checkbox"/>	
g. Other easement(s) Note type(s)	<input type="checkbox"/>	<input type="checkbox"/>	
4. Area of each lot (in acres & square feet):	<input type="checkbox"/>	<input type="checkbox"/>	
a. Total upland(s)	<input type="checkbox"/>	<input type="checkbox"/>	

RECEIVED

(date of adoption)

JUL 13 2021

LAND USE OFFICE

Application Checklist

Barrington Subdivision Regulations

b. Contiguous uplands(s)	<input type="checkbox"/>	<input type="checkbox"/>		
6. Proposed streets:	<input type="checkbox"/>	<input type="checkbox"/>		
a. Name(s) labeled	<input type="checkbox"/>	<input type="checkbox"/>		
b. Width of right-of-way dimensioned	<input type="checkbox"/>	<input type="checkbox"/>		
c. Pavement width dimensioned	<input type="checkbox"/>	<input type="checkbox"/>		
6. Source and datum of topographic information (USGS required)	<input type="checkbox"/>	<input type="checkbox"/>		
7. Show at least one benchmark per sheet (min.) and per 5 acres (min.) of total site area	<input type="checkbox"/>	<input type="checkbox"/>		
8. Soil Conservation Service (SCS) soil survey information	<input type="checkbox"/>	<input type="checkbox"/>		
9. Location, type, size & inverts of the following (as applicable):	<input type="checkbox"/>	<input type="checkbox"/>		
a. Existing water systems	<input type="checkbox"/>	<input type="checkbox"/>		
b. Existing drainage systems	<input type="checkbox"/>	<input type="checkbox"/>		
c. Existing utilities	<input type="checkbox"/>	<input type="checkbox"/>		
10. 4K affluent areas with 2 test pit locations shown with suitable leaching areas	<input type="checkbox"/>	<input type="checkbox"/>		
11. Location of all water wells with protective radii as required by the NH Department of Environmental Services (meeting Town and NHDES setback requirements)	<input type="checkbox"/>	<input type="checkbox"/>		
12. Existing tree lines	<input type="checkbox"/>	<input type="checkbox"/>		
13. Existing ledge outcroppings & other significant natural features	<input type="checkbox"/>	<input type="checkbox"/>		
14. Drainage, Erosion and Sediment Control Plan(s) containing all of the requirements specified in Section 16.3.2 (Final Plan Requirements) of the Subdivision Regulations	<input type="checkbox"/>	<input type="checkbox"/>		
Section IV				
Construction Detail Drawings				
Note: Construction details to conform with NHDOT Standards & Specifications for Roads & Bridges, Town of Barrington Highway Department requirements, and Subdivision Regulations	<input type="checkbox"/>	<input type="checkbox"/>		
1. Typical cross-section of roadway	<input type="checkbox"/>	<input type="checkbox"/>		
2. Typical driveway apron detail	<input type="checkbox"/>	<input type="checkbox"/>		
3. Curbing detail	<input type="checkbox"/>	<input type="checkbox"/>		
4. Guardrail detail	<input type="checkbox"/>	<input type="checkbox"/>		
5. Sidewalk detail	<input type="checkbox"/>	<input type="checkbox"/>		
6. Traffic signs and pavement markings	<input type="checkbox"/>	<input type="checkbox"/>		
7. Drainage structure(s):	<input type="checkbox"/>	<input type="checkbox"/>		
8. Outlet protection riprap apron	<input type="checkbox"/>	<input type="checkbox"/>		
9. Level spreader	<input type="checkbox"/>	<input type="checkbox"/>		
10. Treatment swale	<input type="checkbox"/>	<input type="checkbox"/>		
11. Typical section at detention basin	<input type="checkbox"/>	<input type="checkbox"/>		
12. Typical pipe trench	<input type="checkbox"/>	<input type="checkbox"/>		
13. Fire protection details	<input type="checkbox"/>	<input type="checkbox"/>		
14. Erosion control details:	<input type="checkbox"/>	<input type="checkbox"/>		
15. Construction Notes	<input type="checkbox"/>	<input type="checkbox"/>		
a. Construction sequence	<input type="checkbox"/>	<input type="checkbox"/>		
b. Erosion control notes	<input type="checkbox"/>	<input type="checkbox"/>		
c. Landscaping notes	<input type="checkbox"/>	<input type="checkbox"/>		
d. Water system construction notes	<input type="checkbox"/>	<input type="checkbox"/>		
e. Sewage system construction notes	<input type="checkbox"/>	<input type="checkbox"/>		
f. Existing & finish centerline grades	<input type="checkbox"/>	<input type="checkbox"/>		
g. Proposed pavement - Typical cross-section	<input type="checkbox"/>	<input type="checkbox"/>		
h. Right-of-way and easement limits	<input type="checkbox"/>	<input type="checkbox"/>		
i. Embankment slopes	<input type="checkbox"/>	<input type="checkbox"/>		
j. Utilities	<input type="checkbox"/>	<input type="checkbox"/>		

(date of adoption)

RECEIVED

JUL 13 2021

LAND USE OFFICE

Application Checklist

Barrington Subdivision Regulations

Section V					
Supporting Documentation If Required					
1.	Calculation of permitted housing density (for Conservation Subdivisions only as required in Article 6 of the Barrington Zoning Ordinance)	<input type="checkbox"/>	<input type="checkbox"/>		
2.	Stormwater management report	<input type="checkbox"/>	<input type="checkbox"/>		
3.	Traffic Impact analysis	<input type="checkbox"/>	<input type="checkbox"/>		
4.	Environmental Impact assessment	<input type="checkbox"/>	<input type="checkbox"/>		
5.	Hydrogeologic study	<input type="checkbox"/>	<input type="checkbox"/>		
6.	Fiscal Impact study provided	<input type="checkbox"/>	<input type="checkbox"/>		
7.	Calculation of permitted housing density (for Conservation Subdivisions only as required in Article 6 of the Barrington Zoning Ordinance)	<input type="checkbox"/>	<input type="checkbox"/>		
8.	Site Inventory and Conceptual Development Plan (from preliminary Conservation Subdivision review only)	<input type="checkbox"/>	<input type="checkbox"/>		

RECEIVED

JUL 13 2021

LAND USE OFFICE

(date of adoption)

APPLICATION AGREEMENT

I hereby apply for Subdivision Plan Review and acknowledge I will comply with all of the ordinances of the Town Of Barrington, New Hampshire State Laws, as well as any stipulations of the Planning Board, in development and construction of this project. I understand that if any of the subdivision Plan or Application specifications are incomplete, the Application will be considered rejected.

In consideration for approval and the privileges accruing thereto, the subdivider hereby agrees:

- E. To carry out the improvements agreed upon and as shown and intended by said plat, including any work made necessary by unforeseen conditions which become apparent during construction of the subdivision.
- E. To post all streets "Private" until accepted by the Town and to provide and install street signs as approved by the Selectmen of the Town for all street intersections.
- E. To give the Town on demand, proper deeds for land or rights-of-way reserved on the plat for streets, drainage, or other purposes as agreed upon.
- E. To save the Town harmless from any obligation it may incur or repairs it may make, because of my failure to carry out any of the foregoing provisions.
- E. Mr/Mrs MR of DAN C. CUI to whom all communications to the subdivider may be addressed with any proceedings arising out of the agreement herein.

Signature of Owner: Dan C Cui

Signature of Developer: N

Technical Review Signatures: _____

Town Engineer/Planner Approval Signature: _____ The owners, by the filing of this application as indicated above, hereby give permission for any member of the Barrington Planning Board, the Town Engineer, The Conservation Commission and such agents or employees of the Town or other persons as the Planning Board may authorize, to enter upon the property which is the subject of this application at all reasonable times for the purpose of such examinations, surveys, test and inspections as may be appropriate.

RECEIVED

JUL 13 2021

LAND USE OFFICE

Application Checklist

Barrington Subdivision Regulations

(Refusal to sign this permission form does not invalidate an application, but the Planning Board may not be able to make an informed decision regarding unseen lands with potential areas of concerns).

Signature of Owner: Da C Cui Debra M Cui

Note: The developer/individual in charge must have control over all project work and be available to the Road Agent and Code Enforcement Officer during the construction phase of the project. The Road Agent and Code Enforcement Officer must be notified within two (2) working days of any change by the individual in charge of the project.

ADMINISTRATIVE AND REVIEW FEES

(date of adoption)

RECEIVED

JUL 13 2021

LAND USE OFFICE

ABUTTERS LIST

**Tax Map 105 / Lots 2 & 13
Dan C & Debra Cui
761 Washington Street
Barrington, NH 03825**

Applicant:

Map 105 / Lots 2 & 13
Dan C & Debra Cui
761 Washington Street
Barrington, NH 03825

Abutters:

Map 105 / Lot 8
Camp Fireside
c/o Marcia Allison
86 Pond Hill Road
Barrington, NH 03825

Map 105 / Lot 9
Peter A. Cruz
66 Daniel Cater Road
Barrington, NH 03825

Map 105 / Lot 10
Lisa E. Murray
45 North Main Street
Newmarket, NH 03857

Map 105 / Lot 11
Sherwin E. & Barbara T.
Smith
44 Daniel Cater Road
Barrington, NH 03825

Map 105 / Lot 12
Thomas D. Ransom
25 Nola Ave
Rochester, NH 03867

Map 106 / Lot 43
Jeffery & Theresa Faist
728 Washington Street
Barrington, NH 03825

Map 207 / Lot 1
Joshua & Joanna Allen
753 Washington Street
Barrington, NH 03825

Map 207 / Lot 3
Raymond E., III
& Juana B. Bailey
783 Washington Street
Barrington, NH 03825

Map 207 / Lot 7
Jared D. Mcintire
Samantha A. Martin
20 Covenant Way
Barrington, NH 03825

Map 207 / Lot 56
Jessica Page & Malo Cruz
776 Washington Street
Barrington, NH 03825

Map 207 / Lot 57
Daniel Cronin & Kathryn
Samley
768 Washington Street
Barrington, NH 03825

Map 207 / Lot 58
Derek Moran
Stephanie A. Harnisch
756 Washington Street
Barrington, NH 03825

Map 207 / Lot 59
Townsend Building &
Finance
c/o Richard Townsend
119 Hall Road
Barrington, NH 03825

Map 207 / Lot 60
Jacob & Rene French
748 Washington Street
Barrington, NH 03825

Land Surveyor:
David W. Vincent, LLS
Land Surveying Services
PO Box 1622
Dover, NH 03825

Wetland Scientist:
Michael Cuomo
6 York Pond Road
York, ME 03909

RECEIVED

JUL 13 2021

LAND USE OFFICE