

# Project Application

## Land Use Department

P.O. Box 660; 333 Calef Hwy, Barrington, NH 03825 ♦ Phone: 603-664-5798 ♦ Fax: 603-664-0188

234-25-V-19-Sub(8) Revised  
Case Number: \_\_\_\_\_ Project Name: McMahon

Date 7-22-19

Staff Signature required PRIOR to submittal

PRELIMINARY APPLICATION: Preliminary Conceptual Review \_\_\_ Design Review \_\_\_ Development of Regional Impact \_\_\_

FORMAL APPLICATION:

Subdivision Type: Major  Minor \_\_\_ Conventional  Conservation \_\_\_  
Site Plan Review: Major \_\_\_ Minor \_\_\_  
Conditional Use Permit \_\_\_ Sign Permit \_\_\_ Boundary Line Adjustment \_\_\_ Special Permit \_\_\_  
Change of Use \_\_\_ Extension for Site Plan or Subdivision Completion \_\_\_  
Amendment to Subdivision/Site Plan Approval \_\_\_ Other \_\_\_

Project Name: Meetinghouse Road Area (Acres or S.F) 23.55 Ac.

Project Address: Meetinghouse Road & Oak Hill Road

Current Zoning District(s): Village District Map(s) 234 Lot(s) 25

Request: \_\_\_\_\_

The property owner shall designate an agent for the project. This person (the applicant) shall attend pre-application conferences and public hearings, will receive the agenda, recommendations, and case reports, and will communicate all case information to other parties as required.  
All contacts for this project will be made through the Applicant listed below.


Owner: Michael H. & Lisa M. McMahon  
Company \_\_\_\_\_  
Phone: 603-553-3929 Fax: \_\_\_\_\_ E-mail: \_\_\_\_\_  
Address: 139 Stage Road, Hamsptead, NH 03841

Applicant (Contact): Michael H. & Lisa M. McMahon  
Company \_\_\_\_\_  
Phone: 603-553-3929 Fax: \_\_\_\_\_ E-mail: \_\_\_\_\_  
Address: 139 Stage Road, Hamsptead, NH 03841

Developer: Same as applicant  
Company \_\_\_\_\_  
Phone: \_\_\_\_\_ Fax: \_\_\_\_\_ E-mail: \_\_\_\_\_  
Address: \_\_\_\_\_

Architect: \_\_\_\_\_  
Company \_\_\_\_\_  
Phone: \_\_\_\_\_ Fax: \_\_\_\_\_ E-mail: \_\_\_\_\_  
Address: \_\_\_\_\_

Engineer: Kenneth A. Berry  
Company Berry Surveying & Engineering  
Phone: 603-332-2863 Fax: \_\_\_\_\_ E-mail: kberry@berrysurveying.com  
Address: 335 Second Crown Point Road, Barrington NH 03825 crberry@metrocast.net


  
Owner Signature  
Staff Signature

Applicant Signature  
Date 7-22-19

LAND USE OFFICE

JUL 23 2019

RECEIVED



## BERRY SURVEYING & ENGINEERING

335 Second Crown Point Road  
Barrington, NH 03825

Phone: (603) 332-2863

Fax: (603) 335-4623

www.BerrySurveying.Com

July 22, 2019

Barrington Planning Board  
Attention: Marcia Gasses Town Planner  
PO Box 660  
333 Calef Highway  
Barrington, NH 03825

RE: Subdivision Review  
Mike and Lisa McMahon  
Tax Map 234, Lot 25

Mr. Chairman and Members of the Barrington Planning Board

### Background and General Narrative:

Mike and Lisa McMahon own the parcel known as 46 Oak Hill Road in Barrington, NH (Tax Map 234, Lot 25). Berry Surveying and Engineering has conducted an on-site survey of the parcel which includes a topographical analysis as well as a wetland analysis. The site contains a single family dwelling that sits facing Oak Hill Road. The parcel slopes upwards from NH Route 9 and Meetinghouse road, towards the middle of the parcel. The parcel is mostly wooded.

### The Proposal:

The proposal is to subdivide Tax Map 234, Lot 25 into 8 lots. Each lot will conform to the subdivision regulations within the Village District as part of the conventional subdivision. Proposed 4k leaching areas and wells are shown on the subdivision plans to show that the proposed lots are feasible. The existing house on Oak Hill road will remain as lot 25, while the remaining land between N.H. Route 9 and Meetinghouse Road will be subdivided into seven new lots. As part of this subdivision, a tract of land on Lot 25 will be transferred to the town and become part of the frontage along Meetinghouse Road.

Included in this design are four driveway design plans. These plans show the proposed driveway designs for each lot. Lots 25-2 and 25-3 will have a shared driveway, as well as Lots 25-4 and 25-5. The remaining two lots along Meetinghouse Road will have individual driveways. The proposed houses and driveways are designed so that the generated runoff will go into the proposed drainage system along Meetinghouse Road. This proposed drainage system was sized to be able to treat the generated runoff from the development on existing lots.

JUL 23 2019

RECEIVED

Applicant: McMahon Case #: \_\_\_\_\_

**Subdivision, Site Review, and Lot Line Adjustment Application Checklist**  
**Barrington Planning Board**  
**Adopted January 20, 2009**

This checklist is intended to assist applicants in preparing a complete application for subdivision as required by the Barrington Subdivision Regulations and must be submitted along with all subdivision applications. An applicant seeking subdivision approval shall be responsible for all requirements specified in the Barrington Subdivision Regulations even if said requirements are omitted from this checklist.

An applicant seeking subdivision approval shall be responsible for providing all the information listed in the column below entitled "Subdivision" and should place an "X" in each box to indicate that this information has been provided. If an item is considered unnecessary for certain applications the "NA" box should be marked instead indicating "Not Applicable". Only certain checklist items are required for lot line adjustments, as noted by the applicable check boxes below.

Check The Appropriate Box or Boxes Below:		Provided	NA		
<input type="checkbox"/> Lot Line Relocation See Section I & II	<input type="checkbox"/> Site Plan See Sections I & II				
<b>Section I.</b>					
<b>General Requirements</b>					
1. Completed Application Form		<input checked="" type="checkbox"/>	<input type="checkbox"/>		
2. Complete abutters list		<input checked="" type="checkbox"/>	<input type="checkbox"/>		
3. Payment of all required fees		<input checked="" type="checkbox"/>	<input type="checkbox"/>		
4. Five (5) full size sets of plans and six (2) sets of plans 11" by 17" submitted with all required information in accordance with the subdivision regulations and this checklist		<input checked="" type="checkbox"/>	<input type="checkbox"/>		
5. Copies of any proposed easement deeds, protective covenants or other legal documents		<input type="checkbox"/>	<input checked="" type="checkbox"/>		
6. Any waiver request(s) submitted with justification in writing		<input type="checkbox"/>	<input checked="" type="checkbox"/>		
7. Technical reports and supporting documents (see Sections IX & X of this checklist)		<input checked="" type="checkbox"/>	<input type="checkbox"/>		
8. Completed Application Checklist		<input checked="" type="checkbox"/>	<input type="checkbox"/>		
<b>Section II.</b>					
<b>General Plan Information</b>					
1. Size and presentation of sheet(s) per registry requirements and the subdivision regulations		<input checked="" type="checkbox"/>	<input type="checkbox"/>		
2. Title block information:		<input checked="" type="checkbox"/>	<input type="checkbox"/>		
a. Drawing title		<input checked="" type="checkbox"/>	<input type="checkbox"/>		
b. Name of subdivision		<input checked="" type="checkbox"/>	<input type="checkbox"/>		
c. Location of subdivision		<input checked="" type="checkbox"/>	<input type="checkbox"/>		
d. Tax map & lot numbers of subject parcel(s)		<input checked="" type="checkbox"/>	<input type="checkbox"/>		

**Application Checklist**

**Barrington Subdivision Regulations**

e. Name & address of owner(s)	<input checked="" type="checkbox"/>	<input type="checkbox"/>		
f. Date of plan	<input checked="" type="checkbox"/>	<input type="checkbox"/>		
g. Scale of plan	<input checked="" type="checkbox"/>	<input type="checkbox"/>		
h. Sheet number	<input checked="" type="checkbox"/>	<input type="checkbox"/>		
i. Name, address, & telephone number of design firm	<input checked="" type="checkbox"/>	<input type="checkbox"/>		
j. Name and address of applicant	<input checked="" type="checkbox"/>	<input type="checkbox"/>		
3. Revision block with provision for amendment dates	<input checked="" type="checkbox"/>	<input type="checkbox"/>		
4. Planning Board approval block provided on each sheet to be recorded	<input checked="" type="checkbox"/>	<input type="checkbox"/>		
5. Certification block (for engineer or surveyor)	<input checked="" type="checkbox"/>	<input type="checkbox"/>		
6. Match lines (if any)	<input checked="" type="checkbox"/>	<input type="checkbox"/>		
7. Zoning designation of subject parcel(s) including overlay districts	<input checked="" type="checkbox"/>	<input type="checkbox"/>		
8. Minimum lot area, frontages & setback dimensions required for district(s)	<input checked="" type="checkbox"/>	<input type="checkbox"/>		
9. List Federal Emergency Management Agency (FEMA) sheet(s) used to identify 100-year flood elevation, locate the elevation	<input checked="" type="checkbox"/>	<input type="checkbox"/>		
10. Note the following: "If, during construction, it becomes apparent that deficiencies exist in the approved design drawings, the Contractor shall be required to correct the deficiencies to meet the requirements of the regulations at no expense to the Town."	<input checked="" type="checkbox"/>	<input type="checkbox"/>		
11. Note the following: "Required erosion control measures shall be installed prior to any disturbance of the site's surface area and shall be maintained through the completion of all construction activities. If, during construction, it becomes apparent that additional erosion control measures are required to stop any erosion on the construction site due to actual site conditions, the Owner shall be required to install the necessary erosion protection at no expense to the Town."	<input checked="" type="checkbox"/>	<input type="checkbox"/>		
12. Note identifying which plans are to be recorded and which are on file at the town.	<input checked="" type="checkbox"/>	<input type="checkbox"/>		
13. Note the following: "All materials and methods of construction shall conform to Town of Barrington Subdivision Regulations and the latest edition of the New Hampshire Department of Transportation's Standard Specifications for Road & Bridge Construction."	<input checked="" type="checkbox"/>	<input type="checkbox"/>		
14. North arrow	<input checked="" type="checkbox"/>	<input type="checkbox"/>		
15. Location & elevation(s) of 100-year flood zone per FEMA Flood Insurance Study	<input type="checkbox"/>	<input type="checkbox"/>		None
16. Plan and deed references	<input checked="" type="checkbox"/>	<input type="checkbox"/>		
17. The following notes shall be provided:	<input checked="" type="checkbox"/>	<input type="checkbox"/>		
a. Purpose of plan	<input checked="" type="checkbox"/>	<input type="checkbox"/>		
b. Existing and proposed use	<input checked="" type="checkbox"/>	<input type="checkbox"/>		
c. Water supply source (name of provider (company) if offsite)	<input checked="" type="checkbox"/>	<input type="checkbox"/>		
d. Zoning variances/special exceptions with conditions	<input checked="" type="checkbox"/>	<input type="checkbox"/>		
e. List of required permits and permit approval numbers	<input checked="" type="checkbox"/>	<input type="checkbox"/>		
f. Vicinity sketch showing 1,000 feet surrounding the site	<input checked="" type="checkbox"/>	<input type="checkbox"/>		
g. Plan index indicating all sheets	<input checked="" type="checkbox"/>	<input type="checkbox"/>		
18. Boundary of entire property to be subdivided	<input checked="" type="checkbox"/>	<input type="checkbox"/>		
19. Boundary monuments	<input checked="" type="checkbox"/>	<input type="checkbox"/>		
a. Monuments found	<input checked="" type="checkbox"/>	<input type="checkbox"/>		
b. Map number and lot number, name addresses, and zoning of all abutting land owners	<input checked="" type="checkbox"/>	<input type="checkbox"/>		
c. Monuments to be set	<input checked="" type="checkbox"/>	<input type="checkbox"/>		
20. Existing streets:	<input checked="" type="checkbox"/>	<input type="checkbox"/>		
a. Name labeled	<input checked="" type="checkbox"/>	<input type="checkbox"/>		
b. Status noted or labeled	<input checked="" type="checkbox"/>	<input type="checkbox"/>		
c. Right-of-way dimensioned	<input checked="" type="checkbox"/>	<input type="checkbox"/>		
d. Pavement width dimensioned	<input checked="" type="checkbox"/>	<input type="checkbox"/>		
21. Municipal boundaries (if any)	<input checked="" type="checkbox"/>	<input type="checkbox"/>		

(date of adoption)

LAND USE OFFICE  
 JUL 23 2019  
 RECEIVED

22. Existing easements (Identified by type)	<input type="checkbox"/>	<input checked="" type="checkbox"/>		
A) Drainage easement(s)	<input type="checkbox"/>	<input checked="" type="checkbox"/>		
B) Slope easements(s)	<input type="checkbox"/>	<input checked="" type="checkbox"/>		
C) Utility easement(s)	<input type="checkbox"/>	<input checked="" type="checkbox"/>		
D) Temporary easement(s) (Such as temporary turnaround	<input type="checkbox"/>	<input checked="" type="checkbox"/>		
E) No-cut zone(s) along streams & wetlands ( as may be requested by the	<input type="checkbox"/>	<input checked="" type="checkbox"/>		
F) Conservation Commission)				
G) Vehicular & pedestrian access easement(s)	<input type="checkbox"/>	<input checked="" type="checkbox"/>		
H) Visibility easement(s)	<input type="checkbox"/>	<input checked="" type="checkbox"/>		
I) Fire pond/cistern(s)	<input type="checkbox"/>	<input checked="" type="checkbox"/>		
J) Roadway widening easement(s)	<input type="checkbox"/>	<input checked="" type="checkbox"/>		
K) Walking trail easement(s)	<input type="checkbox"/>	<input checked="" type="checkbox"/>		
a) Other easement(s) Note type(s)	<input type="checkbox"/>	<input checked="" type="checkbox"/>		
23. Designation of each proposed lot (by map & lot numbers as provided by the assessor)	<input checked="" type="checkbox"/>	<input type="checkbox"/>		
24. Area of each lot (In acres & square feet):	<input checked="" type="checkbox"/>	<input type="checkbox"/>		
a. Existing lot(s)	<input checked="" type="checkbox"/>	<input type="checkbox"/>		
b. Contiguous upland(s)	<input checked="" type="checkbox"/>	<input type="checkbox"/>		
25. Wetland delineation (Including Prime Wetlands):	<input checked="" type="checkbox"/>	<input type="checkbox"/>		
a. Limits of wetlands	<input checked="" type="checkbox"/>	<input type="checkbox"/>		
b. Wetland delineation criteria	<input checked="" type="checkbox"/>	<input type="checkbox"/>		
c. Wetland Scientist certification	<input checked="" type="checkbox"/>	<input type="checkbox"/>		
26. Owner(s) signature(s)	<input checked="" type="checkbox"/>	<input type="checkbox"/>		
27. All required setbacks	<input checked="" type="checkbox"/>	<input type="checkbox"/>		
28. Physical features	<input checked="" type="checkbox"/>	<input type="checkbox"/>		
a. Buildings	<input checked="" type="checkbox"/>	<input type="checkbox"/>		
b. Wells	<input checked="" type="checkbox"/>	<input type="checkbox"/>		
c. Septic systems	<input checked="" type="checkbox"/>	<input type="checkbox"/>		
d. Stone walls	<input checked="" type="checkbox"/>	<input type="checkbox"/>		
e. Paved drives	<input checked="" type="checkbox"/>	<input type="checkbox"/>		
f. Gravel drives	<input type="checkbox"/>	<input checked="" type="checkbox"/>		
29. Location & name (if any) of any streams or water bodies	<input checked="" type="checkbox"/>	<input type="checkbox"/>		
30. Location of existing overhead utility lines, poles, towers, etc.	<input checked="" type="checkbox"/>	<input type="checkbox"/>		
31. Two-foot contour interval topography shown over all subject parcels	<input checked="" type="checkbox"/>	<input type="checkbox"/>		
32. Map and lot numbers, name, addresses, and zoning of all abutting land owners	<input checked="" type="checkbox"/>	<input type="checkbox"/>		
<b>Section III</b>				
<b>Proposed Site Conditions Plan</b>				
<b>(Use Sections I General Requirements &amp; Section II General Plan Information)</b>				
1. Surveyor's stamp and signature by Licensed Land Surveyor	<input checked="" type="checkbox"/>	<input type="checkbox"/>		
2. Proposed lot configuration defined by metes and bounds	<input checked="" type="checkbox"/>	<input type="checkbox"/>		
3. Proposed easements defined by metes & bounds. Check each type of proposed easement applicable to this application:	<input checked="" type="checkbox"/>	<input type="checkbox"/>		
a. Drainage easement(s)	<input checked="" type="checkbox"/>	<input type="checkbox"/>		
b. Slope easement(s)	<input checked="" type="checkbox"/>	<input type="checkbox"/>		
c. Utility easement(s)	<input type="checkbox"/>	<input checked="" type="checkbox"/>		
d. Temporary easement(s) (such as temporary turnaround)	<input type="checkbox"/>	<input checked="" type="checkbox"/>		
e. Roadway widening easement(s)	<input type="checkbox"/>	<input checked="" type="checkbox"/>		
f. Walking trail easement(s)	<input type="checkbox"/>	<input checked="" type="checkbox"/>		
g. Other easement(s) Note type(s)	<input type="checkbox"/>	<input checked="" type="checkbox"/>		
4. Area of each lot (In acres & square feet):	<input checked="" type="checkbox"/>	<input type="checkbox"/>		
a. Total upland(s)	<input checked="" type="checkbox"/>	<input type="checkbox"/>		

**Application Checklist**

**Barrington Subdivision Regulations**

b. Contiguous uplands(s)	<input checked="" type="checkbox"/>	<input type="checkbox"/>		
6. Proposed streets:	<input checked="" type="checkbox"/>	<input type="checkbox"/>		
a. Name(s) labeled	<input checked="" type="checkbox"/>	<input type="checkbox"/>		
b. Width of right-of-way dimensioned	<input checked="" type="checkbox"/>	<input type="checkbox"/>		
c. Pavement width dimensioned	<input checked="" type="checkbox"/>	<input type="checkbox"/>		
6. Source and datum of topographic information (USGS required)	<input checked="" type="checkbox"/>	<input type="checkbox"/>		
7. Show at least one benchmark per sheet (min.) and per 5 acres (min.) of total site area	<input checked="" type="checkbox"/>	<input type="checkbox"/>		
8. Soil Conservation Service (SCS) soil survey information	<input checked="" type="checkbox"/>	<input type="checkbox"/>		
9. Location, type, size & inverts of the following (as applicable):	<input checked="" type="checkbox"/>	<input type="checkbox"/>		
a. Existing water systems	<input checked="" type="checkbox"/>	<input type="checkbox"/>		
b. Existing drainage systems	<input checked="" type="checkbox"/>	<input type="checkbox"/>		
c. Existing utilities	<input checked="" type="checkbox"/>	<input type="checkbox"/>		
10. 4K affluent areas with 2 test pit locations shown with suitable leaching areas	<input checked="" type="checkbox"/>	<input type="checkbox"/>		
11. Location of all water wells with protective radii as required by the NH Department Of Environmental Services (meeting Town and NHDES setback requirements)	<input checked="" type="checkbox"/>	<input type="checkbox"/>		
12. Existing tree lines	<input checked="" type="checkbox"/>	<input type="checkbox"/>		
13. Existing ledge outcroppings & other significant natural features	<input checked="" type="checkbox"/>	<input type="checkbox"/>		
14. Drainage, Erosion and Sediment Control Plan(s) containing all of the requirements specified in Section 16.3.2 (Final Plan Requirements) of the Subdivision Regulations	<input checked="" type="checkbox"/>	<input type="checkbox"/>		
<b>Section IV</b>				
<b>Construction Detail Drawings</b>				
Note: Construction details to conform with NHDOT Standards & Specifications for Roads & Bridges, Town of Barrington Highway Department requirements, and Subdivision Regulations	<input type="checkbox"/>	<input checked="" type="checkbox"/>		
1. Typical cross-section of roadway	<input type="checkbox"/>	<input checked="" type="checkbox"/>		
2. Typical driveway apron detail	<input type="checkbox"/>	<input checked="" type="checkbox"/>		
3. Curbing detail	<input type="checkbox"/>	<input checked="" type="checkbox"/>		
4. Guardrail detail	<input type="checkbox"/>	<input checked="" type="checkbox"/>		
5. Sidewalk detail	<input type="checkbox"/>	<input checked="" type="checkbox"/>		
6. Traffic signs and pavement markings	<input type="checkbox"/>	<input checked="" type="checkbox"/>		
7. Drainage structure(s)	<input type="checkbox"/>	<input checked="" type="checkbox"/>		
8. Outlet protection riprap apron	<input type="checkbox"/>	<input checked="" type="checkbox"/>		
9. Level spreader	<input type="checkbox"/>	<input checked="" type="checkbox"/>		
10. Treatment swale	<input type="checkbox"/>	<input checked="" type="checkbox"/>		
11. Typical section at detention basin	<input type="checkbox"/>	<input checked="" type="checkbox"/>		
12. Typical pipe trench	<input type="checkbox"/>	<input checked="" type="checkbox"/>		
13. Fire protection details	<input type="checkbox"/>	<input checked="" type="checkbox"/>		
14. Erosion control details:	<input type="checkbox"/>	<input checked="" type="checkbox"/>		
15. Construction Notes	<input type="checkbox"/>	<input checked="" type="checkbox"/>		
a. Construction sequence	<input type="checkbox"/>	<input checked="" type="checkbox"/>		
b. Erosion control notes	<input type="checkbox"/>	<input checked="" type="checkbox"/>		
c. Landscaping notes	<input type="checkbox"/>	<input checked="" type="checkbox"/>		
d. Water system construction notes	<input type="checkbox"/>	<input checked="" type="checkbox"/>		
e. Sewage system construction notes	<input type="checkbox"/>	<input checked="" type="checkbox"/>		
f. Existing & finish centerline grades	<input type="checkbox"/>	<input checked="" type="checkbox"/>		
g. Proposed pavement - Typical cross-section	<input type="checkbox"/>	<input checked="" type="checkbox"/>		
h. Right-of-way and easement limits	<input type="checkbox"/>	<input checked="" type="checkbox"/>		
i. Embankment slopes	<input type="checkbox"/>	<input checked="" type="checkbox"/>		
j. Utilities	<input type="checkbox"/>	<input checked="" type="checkbox"/>		

(date of adoption)

LAND USE OFFICE  
 JUL 23 2013  
 RECEIVED

Section V Supporting Documentation If Required				
1. Calculation of permitted housing density (for Conservation Subdivisions only as required in Article 6 of the Barrington Zoning Ordinance)	<input type="checkbox"/>	<input checked="" type="checkbox"/>		
2. Stormwater management report	<input type="checkbox"/>	<input checked="" type="checkbox"/>		
3. Traffic Impact analysis	<input type="checkbox"/>	<input checked="" type="checkbox"/>		
4. Environmental impact assessment	<input type="checkbox"/>	<input checked="" type="checkbox"/>		
5. Hydrogeologic study	<input type="checkbox"/>	<input checked="" type="checkbox"/>		
6. Fiscal impact study provided	<input type="checkbox"/>	<input checked="" type="checkbox"/>		
7. Calculation of permitted housing density (for Conservation Subdivisions only as required in Article 6 of the Barrington Zoning Ordinance)	<input type="checkbox"/>	<input checked="" type="checkbox"/>		
8. Site Inventory and Conceptual Development Plan (from preliminary Conservation Subdivision review only)	<input type="checkbox"/>	<input checked="" type="checkbox"/>		

**APPLICATION AGREEMENT**

I hereby apply for Subdivision Plan Review and acknowledge I will comply with all of the ordinances of the Town Of Barrington, New Hampshire State Laws, as well as any stipulations of the Planning Board, in development and construction of this project. I understand that if any of the subdivision Plan or Application specifications are incomplete, the Application will be considered rejected.

In consideration for approval and the privileges accruing thereto, the subdivider thereby agrees:

- E. To carry out the improvements agreed upon and as shown and intended by said plat, including any work made necessary by unforeseen conditions which become apparent during construction of the subdivision.
- E. To post all streets "Private" until accepted by the Town and to provide and install street signs as approved by the Selectmen of the Town for all street intersections.
- E. To give the Town on demand, proper deeds for land or rights-of-way reserved on the plat for streets, drainage, or other purposes as agreed upon.
- E. To save the Town harmless from any obligation it may incur or repairs it may make, because of my failure to carry out any of the foregoing provisions.
- E. Mr/Mrs \_\_\_\_\_ of \_\_\_\_\_ to whom all communications to the subdivider may be addressed with any proceedings arising out of the agreement herein.

Signature of Owner:  \_\_\_\_\_

Signature of Developer: \_\_\_\_\_

Technical Review Signatures: \_\_\_\_\_

Town Engineer/Planner Approval Signature: \_\_\_\_\_ The owners, by the filing of this application as indicated above, hereby give permission for any member of the Barrington Planning Board, the Town Engineer, The Conservation Commission and such agents or employees of the Town or other persons as the Planning Board may authorize, to enter upon the property which is the subject of this application at all reasonable times for the purpose of such examinations, surveys, test and inspections as may be appropriate.

LAND USE OFFICE


JUL 23 2019

RECEIVED



(Refusal to sign this permission form does not invalidate an application, but the Planning Board may not be able to make an informed decision regarding unseen lands with potential areas of concerns).

Signature of Owner: \_\_\_\_\_

A handwritten signature in black ink, appearing to be 'MH', is written over a horizontal line.

**Note:** The developer/individual in charge must have control over all project work and be available to the Road Agent and Code Enforcement Officer during the construction phase of the project. The Road Agent and Code Enforcement Officer must be notified within two (2) working days of any change by the individual in charge of the project.

**ADMINISTRATIVE AND REVIEW FEES**

\_\_\_\_\_  
(date of adoption)