

Project Application

Land Use Department

P.O. Box 660; 333 Calef Hwy, Barrington, NH 03825 ♦ Phone: 603-664-5798 ♦ Fax: 603-664-0188

2205-GR-17-(2)Sub
Case Number: _____ Project Name: 2 Lot Subdivision Date 11/8/2017

Staff Signature required PRIOR to submittal

PRELIMINARY APPLICATION: Preliminary Conceptual Review ___ Design Review ___ Development of Regional Impact ___

FORMAL APPLICATION:

Subdivision Type: Major ___ Minor Conventional ___ Conservation ___
Site Plan Review: Major ___ Minor ___
Conditional Use Permit ___ Sign Permit ___ Boundary Line Adjustment ___ Special Permit ___
Change of Use ___ Extension for Site Plan or Subdivision Completion ___
Amendment to Subdivision/Site Plan Approval ___ Other ___

Project Name: Subdivision for Tanguay/Brown Area (Acres or S.F) 31.84 Ac.

Project Address: 33 Greenhill Road

Current Zoning District(s): ~~Rural~~ General Residential Map(s) 220 Lot(s) 5

Request: _____

The property owner shall designate an agent for the project. This person (the applicant) shall attend pre-application conferences and public hearings, will receive the agenda, recommendations, and case reports, and will communicate all case information to other parties as required.

All contacts for this project will be made through the Applicant listed below.

Owner: Lois A Tanguay & Kathleen A Brown
Company _____
Phone: _____ Fax: _____ E-mail: _____
Address: 47 Greenhill Road, Barrington, NH 03825

Applicant (Contact): Lois A Tanguay & Kathleen A Brown
Company _____
Phone: _____ Fax: _____ E-mail: _____
Address: 47 Greenhill Road, Barrington, NH 03825

Developer: _____
Company _____
Phone: _____ Fax: _____ E-mail: _____
Address: _____

Architect: _____
Company _____
Phone: _____ Fax: _____ E-mail: _____
Address: _____

Engineer: Kenneth A Berry, PE, LLS
Company Berry Surveying & Engineering
Phone: 603-332-2863 Fax: _____ E-mail: K.Berry@Berrysurveying.com
Address: 335 Second Crown Point Rd, Barrington, NH 03825


Lois A Tanguay
Kathleen A Brown
Owner Signature
Barbara Irvine
Staff Signature

Lois A Tanguay
Kathleen A Brown
Applicant Signature
11-8-17
Date

LAND USE OFFICE

NOV 08 2017

RECEIVED



BERRY SURVEYING & ENGINEERING

335 Second Crown Point Road
Barrington, NH 03825
Phone: (603) 332-2863
Fax: (603) 335-4623
www.BerrySurveying.Com
crberry@metrocast.net

November 8, 2017

Marcia Gasses
Planner and Land Use Administrator
PO Box 660
333 Calef Highway
Barrington, NH 03825

Re: Kathleen Brown & Lois Tanguay
33 Green Hill Road
Tax Map 220, Lot 5
Two Lot Subdivision

Marcia,

On behalf of Ms. Brown and Ms. Tanguay, Berry Surveying & Engineering (BS&E) submits for Planning Board review and approval of a two lot subdivision and includes the following items:

- o 5 Full Sized copies of the proposed plan
- o 12 Half Scale copy of the same.
- o 18 Copies of the required application
- o 18 Copies of the required narrative
- o 18 Copies of the required checklist
- o 18 Copies of the Waiver Request
- o 1 abutters list
- o 3 sets of labels
- o 1 CD containing the above items in PDF format.

Please let us know if there is anything further you require.

Berry Surveying & Engineering

Daniel O'Lone
Project Manager

LAND USE OFFICE
NOV 08 2017
RECEIVED

TOWN OF BARRINGTON - LAND USE DEPARTMENT

PROJECT NARRATIVE

PROJECT NAME 2 Lot Subdivision CASE FILE NUMBER 220-5-GA-17-12)sub

PROJECT LOCATION 33 Green Hill Road

DATE OF APPLICATION 11-7-17

Property Details:

Single-Family Residential Multi-Family Residential Commercial Industrial

Current Zoning: GR Lot Area Size 31.84 ACRES

Setbacks: Front 40 Side 30 Rear 30

Parking Spaces Required: _____ Parking Spaces Provided: _____


Please describe your project and its purpose and intent. You may attach a typed description.

THE PROPOSAL IS TO SUBDIVIDE THE EXISTING 31.84 ACRES INTO TWO PARCELS USING THE BACK LOT ORDINANCE. THERE IS ENOUGH FRONTAGE TO ALLOW FOR THE 50' NECK AND THE REMAINING LAND WILL HAVE OVER 200' OF FRONTAGE. WE HAVE DONE A COMPLETE BOUNDARY SURVEY OF THE LOT AND HAVE DONE A PARTIAL WETLAND AND TOPOGRAPHICAL SURVEY. THIS IS ENOUGH TO PROVE THAT EACH OF THE LOTS MEETS THE ZONING ORDINANCE. WE HAVE REQUESTED A WAIVER TO THE REQUIREMENT FOR A FULL DELINEATION AND TOPOGRAPHICAL SURVEY.

LAND USE OFFICE

NOV 08 2017

RECEIVED



BERRY SURVEYING & ENGINEERING

335 Second Crown Point Road

Barrington, NH 03825

Phone: (603) 332-2863

Fax: (603) 335-4623

www.BerrySurveying.Com

Town of Barrington Planning Board
Town of Barrington
333 Calef Highway
Barrington, NH 03825

November 8, 2017

Dear Chairperson & Members of the Barrington Planning Board:

This letter is a formal waiver request to accompany plans prepared by Berry Surveying & Engineering, for a subdivision of land owned by Kathleen Brown and Lois Tanguay on Green Hill Road and stamped by Kenneth A. Berry, LLS #805. The subdivision is of Tax Map 220, Lot 5.

By delivery of this letter, Berry Surveying & Engineering hereby requests that the Planning Board waive the requirements of items #25a, 27, & #31 of the Subdivision Checklist which requires two-foot contour topography on the entire lot. Also Section 5.3, Paragraph 6 & 9 and Section 5.3.2, Paragraph 17 concerning topography, wetlands delineation, and all required setbacks. Berry Surveying & Engineering has performed a boundary survey of the entire parcel, and has performed a topographical survey on an area large enough to show that each lot contains enough upland area to meet the requirements of the Town of Barrington Zoning Ordinance. We also have shown building setback lines in the area of this intense topographical survey. Showing additional setback lines outside of this area could be misleading to future owners, as wetlands may exist in those areas. By denial of this waiver, Ms. Brown and Ms. Tanguay would be forced into a complete wetland and topographical survey of the remainder of their land, approximately 15 additional acres, which would not provide any data which would allow the Planning Board to make a more informed decision.

Thank you for your time and attention to this letter. Please do not hesitate to contact me with any questions you may have.

Sincerely,

BERRY SURVEYING & ENGINEERING
Daniel O'Lone
Project Manager

LAND USE OFFICE

NOV 08 2017

RECEIVED

Applicant: 2 Lot Subdivision Case # 220-5-GR-17-(2) Sub

**Subdivision, Site Review, and Lot Line Adjustment Application Checklist
Barrington Planning Board
Adopted January 20, 2009**

This checklist is intended to assist applicants in preparing a complete application for subdivision as required by the Barrington Subdivision Regulations and must be submitted along with all subdivision applications. An applicant seeking subdivision approval shall be responsible for all requirements specified in the Barrington Subdivision Regulations even if said requirements are omitted from this checklist.

An applicant seeking subdivision approval shall be responsible for providing all the information listed in the column below entitled "Subdivision" and should place an "x" in each box to indicate that this information has been provided. If an item is considered unnecessary for certain applications the "NA" box should be marked instead indicating "Not Applicable". Only certain checklist items are required for lot line adjustments, as noted by the applicable check boxes below.

Check The Appropriate Box or Boxes Below:					
<input type="checkbox"/> Lot Line Relocation See Section I & II	<input type="checkbox"/> Site Plan See Sections I & II	<input checked="" type="checkbox"/> Subdivision Plan See Sections I, II, III, IV & V			
			Provided	NA	
Section I: General Requirements					
1. Completed Application Form			<input checked="" type="checkbox"/>	<input type="checkbox"/>	
2. Complete abutters list			<input checked="" type="checkbox"/>	<input type="checkbox"/>	
3. Payment of all required fees			<input checked="" type="checkbox"/>	<input type="checkbox"/>	
4. Five (5) full size sets of plans and six (6) sets of plans 11" by 17" submitted with all required information in accordance with the subdivision regulations and this checklist			<input checked="" type="checkbox"/>	<input type="checkbox"/>	
5. Copies of any proposed easement deeds, protective covenants or other legal documents			<input type="checkbox"/>	<input checked="" type="checkbox"/>	
6. Any waiver request(s) submitted with justification in writing			<input checked="" type="checkbox"/>	<input type="checkbox"/>	
7. Technical reports and supporting documents (see Sections IX & X of this checklist)			<input type="checkbox"/>	<input type="checkbox"/>	
8. Completed Application Checklist			<input checked="" type="checkbox"/>	<input type="checkbox"/>	
Section II: General Plan Information					
1. Size and presentation of sheet(s) per registry requirements and the subdivision regulations			<input checked="" type="checkbox"/>	<input type="checkbox"/>	
2. Title block information:			<input type="checkbox"/>	<input type="checkbox"/>	
a. Drawing title			<input checked="" type="checkbox"/>	<input type="checkbox"/>	
b. Name of subdivision			<input checked="" type="checkbox"/>	<input type="checkbox"/>	
c. Location of subdivision			<input checked="" type="checkbox"/>	<input type="checkbox"/>	
d. Tax map & lot numbers of subject parcel(s)			<input checked="" type="checkbox"/>	<input type="checkbox"/>	

LAND USE OFFICE

NOV 02 2017

RECEIVED

(date of adoption)

Application Checklist

Barrington Subdivision Regulations

e. Name & address of owner(s)	<input checked="" type="checkbox"/>	<input type="checkbox"/>		
f. Date of plan	<input checked="" type="checkbox"/>	<input type="checkbox"/>		
g. Scale of plan	<input checked="" type="checkbox"/>	<input type="checkbox"/>		
h. Sheet number	<input checked="" type="checkbox"/>	<input type="checkbox"/>		
i. Name, address, & telephone number of design firm	<input checked="" type="checkbox"/>	<input type="checkbox"/>		
j. Name and address of applicant	<input checked="" type="checkbox"/>	<input type="checkbox"/>		
3. Revision block with provision for amendment dates	<input checked="" type="checkbox"/>	<input type="checkbox"/>		
4. Planning Board approval block provided on each sheet to be recorded	<input checked="" type="checkbox"/>	<input type="checkbox"/>		
5. Certification block (for engineer or surveyor)	<input checked="" type="checkbox"/>	<input type="checkbox"/>		
6. Match lines (if any)	<input type="checkbox"/>	<input checked="" type="checkbox"/>		
7. Zoning designation of subject parcel(s) including overlay districts	<input checked="" type="checkbox"/>	<input type="checkbox"/>		
8. Minimum lot area, frontages & setback dimensions required for district(s)	<input checked="" type="checkbox"/>	<input type="checkbox"/>		
9. List Federal Emergency Management Agency (FEMA) sheet(s) used to identify 100-year flood elevation, locate the elevation	<input checked="" type="checkbox"/>	<input type="checkbox"/>		
10. Note the following: "If, during construction, it becomes apparent that deficiencies exist in the approved design drawings, the Contractor shall be required to correct the deficiencies to meet the requirements of the regulations at no expense to the Town."	<input checked="" type="checkbox"/>	<input type="checkbox"/>		
11. Note the following: "Required erosion control measures shall be installed prior to any disturbance of the site's surface area and shall be maintained through the completion of all construction activities. If, during construction, it becomes apparent that additional erosion control measures are required to stop any erosion on the construction site due to actual site conditions, the Owner shall be required to install the necessary erosion protection at no expense to the Town."	<input checked="" type="checkbox"/>	<input type="checkbox"/>		
12. Note identifying which plans are to be recorded and which are on file at the town.	<input checked="" type="checkbox"/>	<input type="checkbox"/>		
13. Note the following: "All materials and methods of construction shall conform to Town of Barrington Subdivision Regulations and the latest edition of the New Hampshire Department of Transportation's Standard Specifications for Road & Bridge Construction."	<input checked="" type="checkbox"/>	<input type="checkbox"/>		
14. North arrow	<input checked="" type="checkbox"/>	<input type="checkbox"/>		
15. Location & elevation(s) of 100-year flood zone per FEMA Flood Insurance Study	<input type="checkbox"/>	<input checked="" type="checkbox"/>		
16. Plan and deed references	<input checked="" type="checkbox"/>	<input type="checkbox"/>		
17. The following notes shall be provided:	<input checked="" type="checkbox"/>	<input type="checkbox"/>		
a. Purpose of plan	<input checked="" type="checkbox"/>	<input type="checkbox"/>		
b. Existing and proposed use	<input checked="" type="checkbox"/>	<input type="checkbox"/>		
c. Water supply source (name of provider (company) if offsite)	<input checked="" type="checkbox"/>	<input type="checkbox"/>		
d. Zoning variances/special exceptions with conditions	<input type="checkbox"/>	<input checked="" type="checkbox"/>		
e. List of required permits and permit approval numbers	<input checked="" type="checkbox"/>	<input type="checkbox"/>		
f. Vicinity sketch showing 1,000 feet surrounding the site	<input checked="" type="checkbox"/>	<input type="checkbox"/>		
g. Plan index indicating all sheets	<input checked="" type="checkbox"/>	<input type="checkbox"/>		
18. Boundary of entire property to be subdivided	<input checked="" type="checkbox"/>	<input type="checkbox"/>		
19. Boundary monuments	<input checked="" type="checkbox"/>	<input type="checkbox"/>		
a. Monuments found	<input checked="" type="checkbox"/>	<input type="checkbox"/>		
b. Map number and lot number, name addresses, and zoning of all abutting land owners	<input checked="" type="checkbox"/>	<input type="checkbox"/>		
c. Monuments to be set	<input checked="" type="checkbox"/>	<input type="checkbox"/>		
20. Existing streets:	<input checked="" type="checkbox"/>	<input type="checkbox"/>		
a. Name labeled	<input checked="" type="checkbox"/>	<input type="checkbox"/>		
b. Status noted or labeled	<input checked="" type="checkbox"/>	<input type="checkbox"/>		
c. Right-of-way dimensioned	<input checked="" type="checkbox"/>	<input type="checkbox"/>		
d. Pavement width dimensioned	<input checked="" type="checkbox"/>	<input type="checkbox"/>		
21. Municipal boundaries (if any)	<input type="checkbox"/>	<input checked="" type="checkbox"/>		

(date of adoption)

LAND USE OFFICE

NOV 08 2017

RECEIVED

Application Checklist

Barrington Subdivision Regulations

22. Existing easements (identified by type)	<input type="checkbox"/>	<input checked="" type="checkbox"/>		
A) Drainage easement(s)	<input type="checkbox"/>	<input checked="" type="checkbox"/>		
B) Slope easements(s)	<input type="checkbox"/>	<input checked="" type="checkbox"/>		
C) Utility easement(s)	<input type="checkbox"/>	<input checked="" type="checkbox"/>		
D) Temporary easement(s) (Such as temporary turnaround	<input type="checkbox"/>	<input checked="" type="checkbox"/>		
E) No-cut zone(s) along streams & wetlands (as may be requested by the	<input type="checkbox"/>	<input checked="" type="checkbox"/>		
F) Conservation Commission)				
G) Vehicular & pedestrian access easement(s)	<input type="checkbox"/>	<input checked="" type="checkbox"/>		
H) Visibility easement(s)	<input type="checkbox"/>	<input checked="" type="checkbox"/>		
I) Fire pond/cistern(s)	<input type="checkbox"/>	<input checked="" type="checkbox"/>		
J) Roadway widening easement(s)	<input type="checkbox"/>	<input checked="" type="checkbox"/>		
K) Walking trail easement(s)	<input type="checkbox"/>	<input checked="" type="checkbox"/>		
a) Other easement(s) Note type(s)	<input type="checkbox"/>	<input checked="" type="checkbox"/>		
23. Designation of each proposed lot (by map & lot numbers as provided by the assessor)	<input checked="" type="checkbox"/>	<input type="checkbox"/>		
24. Area of each lot (in acres & square feet):	<input checked="" type="checkbox"/>	<input type="checkbox"/>		
a. Existing lot(s)	<input checked="" type="checkbox"/>	<input type="checkbox"/>		
b. Contiguous upland(s)	<input checked="" type="checkbox"/>	<input type="checkbox"/>		
25. Wetland delineation (including Prime Wetlands):	<input checked="" type="checkbox"/>	<input type="checkbox"/>		
a. Limits of wetlands	<input checked="" type="checkbox"/>	<input type="checkbox"/>		WAIVER
b. Wetland delineation criteria	<input checked="" type="checkbox"/>	<input type="checkbox"/>		
c. Wetland Scientist certification	<input checked="" type="checkbox"/>	<input type="checkbox"/>		
26. Owner(s) signature(s)	<input checked="" type="checkbox"/>	<input type="checkbox"/>		WAIVER
27. All required setbacks	<input checked="" type="checkbox"/>	<input type="checkbox"/>		
28. Physical features				
a. Buildings	<input checked="" type="checkbox"/>	<input type="checkbox"/>		
b. Wells	<input checked="" type="checkbox"/>	<input type="checkbox"/>		
c. Septic systems	<input checked="" type="checkbox"/>	<input type="checkbox"/>		
d. Stone walls	<input checked="" type="checkbox"/>	<input type="checkbox"/>		
e. Paved drives	<input checked="" type="checkbox"/>	<input type="checkbox"/>		
f. Gravel drives	<input checked="" type="checkbox"/>	<input type="checkbox"/>		
29. Location & name (if any) of any streams or water bodies	<input type="checkbox"/>	<input checked="" type="checkbox"/>		
30. Location of existing overhead utility lines, poles, towers, etc.	<input checked="" type="checkbox"/>	<input type="checkbox"/>		
31. Two-foot contour interval topography shown over all subject parcels	<input checked="" type="checkbox"/>	<input type="checkbox"/>		WAIVER
32. Map and lot numbers, name, addresses, and zoning of all abutting land owners	<input checked="" type="checkbox"/>	<input type="checkbox"/>		
Section III				
Proposed Site Conditions Plan				
(Use Sections I General Requirements & Section II General Plan Information)				
1. Surveyor's stamp and signature by Licensed Land Surveyor	<input checked="" type="checkbox"/>	<input type="checkbox"/>		
2. Proposed lot configuration defined by metes and bounds	<input checked="" type="checkbox"/>	<input type="checkbox"/>		
3. Proposed easements defined by metes & bounds. Check each type of proposed easement applicable to this application:	<input type="checkbox"/>	<input checked="" type="checkbox"/>		
a. Drainage easement(s)	<input type="checkbox"/>	<input checked="" type="checkbox"/>		
b. Slope easement(s)	<input type="checkbox"/>	<input checked="" type="checkbox"/>		
c. Utility easement(s)	<input type="checkbox"/>	<input checked="" type="checkbox"/>		
d. Temporary easement(s) (such as temporary turnaround)	<input type="checkbox"/>	<input checked="" type="checkbox"/>		
e. Roadway widening easement(s)	<input type="checkbox"/>	<input checked="" type="checkbox"/>		
f. Walking trail easement(s)	<input type="checkbox"/>	<input checked="" type="checkbox"/>		
g. Other easement(s) Note type(s)	<input type="checkbox"/>	<input checked="" type="checkbox"/>		
4. Area of each lot (in acres & square feet):	<input checked="" type="checkbox"/>	<input type="checkbox"/>		
a. Total upland(s)	<input checked="" type="checkbox"/>	<input type="checkbox"/>		

(date of adoption)

LAND USE OFFICE
NOV 03 2017
RECEIVED

Application Checklist

Barrington Subdivision Regulations

b. Contiguous uplands(s)	<input checked="" type="checkbox"/>	<input type="checkbox"/>		
5. Proposed streets:	<input type="checkbox"/>	<input checked="" type="checkbox"/>		
a. Name(s) labeled	<input type="checkbox"/>	<input checked="" type="checkbox"/>		
b. Width of right-of-way dimensioned	<input type="checkbox"/>	<input checked="" type="checkbox"/>		
c. Pavement width dimensioned	<input type="checkbox"/>	<input checked="" type="checkbox"/>		
6. Source and datum of topographic information (USGS required)	<input checked="" type="checkbox"/>	<input type="checkbox"/>		
7. Show at least one benchmark per sheet (min.) and per 5 acres (min.) of total site area	<input checked="" type="checkbox"/>	<input type="checkbox"/>		
8. Soil Conservation Service (SCS) soil survey information	<input checked="" type="checkbox"/>	<input type="checkbox"/>		
9. Location, type, size & inverts of the following (as applicable):	<input checked="" type="checkbox"/>	<input type="checkbox"/>		
a. Existing water systems	<input type="checkbox"/>	<input checked="" type="checkbox"/>		
b. Existing drainage systems	<input checked="" type="checkbox"/>	<input type="checkbox"/>		
c. Existing utilities	<input type="checkbox"/>	<input checked="" type="checkbox"/>		
10. 4K affluent areas with 2 test pit locations shown with suitable leaching areas	<input checked="" type="checkbox"/>	<input type="checkbox"/>		
11. Location of all water wells with protective radii as required by the NH Department Of Environmental Services (meeting Town and NHDES setback requirements)	<input checked="" type="checkbox"/>	<input type="checkbox"/>		
12. Existing tree lines	<input checked="" type="checkbox"/>	<input type="checkbox"/>		
13. Existing ledge outcroppings & other significant natural features	<input type="checkbox"/>	<input checked="" type="checkbox"/>		
14. Drainage, Erosion and Sediment Control Plan(s) containing all of the requirements specified in Section 16.3.2 (Final Plan Requirements) of the Subdivision Regulations	<input type="checkbox"/>	<input checked="" type="checkbox"/>		
Section IV				
Construction Detail Drawings				
Note: Construction details to conform with NHDOT Standards & Specifications for Roads & Bridges, Town of Barrington Highway Department requirements, and Subdivision Regulations	<input type="checkbox"/>	<input type="checkbox"/>		
1. Typical cross-section of roadway	<input type="checkbox"/>	<input type="checkbox"/>		
2. Typical driveway apron detail	<input type="checkbox"/>	<input type="checkbox"/>		
3. Curbing detail	<input type="checkbox"/>	<input type="checkbox"/>		
4. Guardrail detail	<input type="checkbox"/>	<input type="checkbox"/>		
5. Sidewalk detail	<input type="checkbox"/>	<input type="checkbox"/>		
6. Traffic signs and pavement markings	<input type="checkbox"/>	<input type="checkbox"/>		
7. Drainage structure(s):	<input type="checkbox"/>	<input type="checkbox"/>		
8. Outlet protection riprap apron	<input type="checkbox"/>	<input type="checkbox"/>		
9. Level spreader	<input type="checkbox"/>	<input type="checkbox"/>		
10. Treatment swale	<input type="checkbox"/>	<input type="checkbox"/>		
11. Typical section at detention basin	<input type="checkbox"/>	<input type="checkbox"/>		
12. Typical pipe trench	<input type="checkbox"/>	<input type="checkbox"/>		
13. Fire protection details	<input type="checkbox"/>	<input type="checkbox"/>		
14. Erosion control details:	<input type="checkbox"/>	<input type="checkbox"/>		
15. Construction Notes	<input type="checkbox"/>	<input type="checkbox"/>		
a. Construction sequence	<input type="checkbox"/>	<input type="checkbox"/>		
b. Erosion control notes	<input type="checkbox"/>	<input type="checkbox"/>		
c. Landscaping notes	<input type="checkbox"/>	<input type="checkbox"/>		
d. Water system construction notes	<input type="checkbox"/>	<input type="checkbox"/>		
e. Sewage system construction notes	<input type="checkbox"/>	<input type="checkbox"/>		
f. Existing & finish centerline grades	<input type="checkbox"/>	<input type="checkbox"/>		
g. Proposed pavement - Typical cross-section	<input type="checkbox"/>	<input type="checkbox"/>		
h. Right-of-way and easement limits	<input type="checkbox"/>	<input type="checkbox"/>		
i. Embankment slopes	<input type="checkbox"/>	<input type="checkbox"/>		
j. Utilities	<input type="checkbox"/>	<input type="checkbox"/>		

(date of adoption)

LAND USE OFFICE
 NOV 6 2011
 RECEIVED

Application Checklist

Barrington Subdivision Regulations

Section V					
Supporting Documentation If Required					
1.	Calculation of permitted housing density (for Conservation Subdivisions only as required in Article 6 of the Barrington Zoning Ordinance)	<input type="checkbox"/>	<input type="checkbox"/>		
2.	Stormwater management report	<input type="checkbox"/>	<input type="checkbox"/>		
3.	Traffic Impact analysis	<input type="checkbox"/>	<input type="checkbox"/>		
4.	Environmental impact assessment	<input type="checkbox"/>	<input type="checkbox"/>		
5.	Hydrogeologic study	<input type="checkbox"/>	<input type="checkbox"/>		
6.	Fiscal impact study provided	<input type="checkbox"/>	<input type="checkbox"/>		
7.	Calculation of permitted housing density (for Conservation Subdivisions only as required in Article 6 of the Barrington Zoning Ordinance)	<input type="checkbox"/>	<input type="checkbox"/>		
8.	Site Inventory and Conceptual Development Plan (from preliminary Conservation Subdivision review only)	<input type="checkbox"/>	<input type="checkbox"/>		

LAND USE OFFICE
NOV 03 2011
RECEIVED

APPLICATION AGREEMENT

I hereby apply for Subdivision Plan Review and acknowledge I will comply with all of the ordinances of the Town Of Barrington, New Hampshire State Laws, as well as any stipulations of the Planning Board, in development and construction of this project. I understand that if any of the subdivision Plan or Application specifications are incomplete, the Application will be considered rejected.

In consideration for approval and the privileges accruing thereto, the subdivider thereby agrees:

- E. To carry out the improvements agreed upon and as shown and intended by said plat, including any work made necessary by unforeseen conditions which become apparent during construction of the subdivision.
- E. To post all streets "Private" until accepted by the Town and to provide and install street signs as approved by the Selectmen of the Town for all street intersections.
- E. To give the Town on demand, proper deeds for land or rights-of-way reserved on the plat for streets, drainage, or other purposes as agreed upon.
- E. To save the Town harmless from any obligation it may incur or repairs it may make, because of my failure to carry out any of the foregoing provisions.
- E. Mr/Mrs ANY MEMBER OF BS+E
MELISSA AIKEN OR OWNERS of _____ to whom all communications to the subdivider may be addressed with any proceedings arising out of the agreement herein.

Signature of Owner: Lou A Tanguay
Kathleen Brown

Signature of Developer: _____

Technical Review Signatures: _____

Town Engineer/Planner Approval Signature: _____ The owners, by the filing of this application as indicated above, hereby give permission for any member of the Barrington Planning Board, the Town Engineer, The Conservation Commission and such agents or employees of the Town or other persons as the Planning Board may authorize, to enter upon the property which is the subject of this application at all reasonable times for the purpose of such examinations, surveys, test and inspections as may be appropriate.

LAND USE OFFICE
NOV 03 2011
RECEIVED

(Refusal to sign this permission form does not invalidate an application, but the Planning Board may not be able to make an informed decision regarding unseen lands with potential areas of concerns).


Signature of Owner:

Lois A Tanguay
Kathleen Blouin

Note: The developer/individual in charge must have control over all project work and be available to the Road Agent and Code Enforcement Officer during the construction phase of the project. The Road Agent and Code Enforcement Officer must be notified within two (2) working days of any change by the individual in charge of the project.

ADMINISTRATIVE AND REVIEW FEES

LAND USE OFFICE
NOV 03 2011
RECEIVED



BERRY SURVEYING & ENGINEERING

335 Second Crown Point Road
Barrington, NH 03825
Phone: (603) 332-2863
Fax: (603) 335-4623
www.BerrySurveying.Com

November 6, 2017

Abutters List

Owner of Record

Tax Map 220, Lot 5

Lois A Tanguay
Kathleen A Brown
47 Greenhill Rd
Barrington, NH 03825

Abutters

Tax Map 220, Lot 4

Daryl Landry
23 Greenhill Rd
Barrington, NH 03825

Tax Map 223, Lot 11-1

Kenneth Hunter
Kelly Thrippleton-Hunter
32 Scruton Pond Rd
Barrington, NH 03825

Tax Map 223, Lot 10

Andrew Sung Taek Lee
Martin Sung Yun Lee
94 Russell St
Peabody, MA 01960

Tax Map 224, Lot 19

Richard L Ashford, Jr
94 Scruton Pond Rd
Barrington, NH 03825

LAND USE OFFICE
NOV 08 2017
RECEIVED

Tax Map 219, Lot 38
Garry & Claire Blanchette
76 Graycee Way
Barrington, NH 03825

Tax Map 220, Lot 10

Charles & Sarah Brown
134 Collett Ct
Weatherford, TX 76088

Tax Map 220, Lot 8

Diane & Albert Corbin
57 Greenhill Rd
Barrington, NH 03825

Tax Map 220, Lot 7

Lois A Tanguay
47 Greenhill Rd
Barrington, NH 03825

Tax Map 220, Lot 6

Kathleen & Roger Brown
43 Greenhill Rd
Barrington, NH 03825

Tax Map 220, Lot 26

Todd & Debra Rodney
30 Greenhill Rd
Barrington, NH 03825

Tax Map 220, Lot 22

William T Casey
38 Greenhill Rd
Barrington, NH 03825

Tax Map 220, Lot 21

Irene H & Richard A Walker, Sr.
Fam Rev Trust
52 Greenhill Rd
Barrington, NH 03825

LAND USE OFFICE
NOV 03 2011
RECEIVED



BERRY SURVEYING & ENGINEERING
335 Second Crown Pt. Rd., Barrington, NH 03825
(603) 332-2863 / (603) 335-4623 FAX
www.BerrySurveying.Com

Professionals

Peter Spear
Natural Resource Consulting Services
95 Silver Lake Rd
Tilton, NH 03276

Kenneth A. Berry PE LLS
Christopher R. Berry, Project Manager
Berry Surveying & Engineering
335 Second Crown Point Road
Barrington, NH 03825

LAND USE OFFICE
NOV 08 2017
RECEIVED



BERRY SURVEYING & ENGINEERING
335 Second Crown Pt. Rd., Barrington, NH 03825
(603) 332-2863 / (603) 335-4623 FAX
www.BerrySurveying.Com