

Stock in Banks	Stock in Trade	Money on hand or at interest	Factorial & Machinery	Mills & Landrig	Machines	Male dogs	Few dogs	Total Value	Reduced Value	Money left	Highway Cost
								50	205 .87		.34
								1200	720	2520	9.72
								320	280	9.80	3.76
								250	125	4.37	1.69
								150	.75	2.62	1.00
								2420	1450	50.75	19.56
								100	.50	1.75	.66
								1657	8.28	28.98	11.19
								11.35	6.87	25.04	9.24
		504						504	2.52	8.82	3.39
								900	450	15.75	6.06
								300	150	5.25	2.01
								450	224	7.87	3.04
								1110	6.75	23.62	9.10
								820	5.30	18.55	7.15
								550	2.75	9.62	3.47
								825	5.33	18.65	7.19
		300						1135	6.37	25.04	9.27
								357	2.98	10.43	4.01
								375	1.88	6.58	2.53
								360	3.00	10.50	4.05
									120	4.20	1.62
								2900	15.70	53.95	21.18
								50	1.25	5.07	1.95
								12.44	7.42	25.97	10.01
								100	.50	1.75	.66

District No.	Rolls	No	Acres	Value	Horses	Value	Neat Stock	Value	Sheep	Value
Demeritt John F.	1		30	825			5	90		
Ditto Durgin land			20	175						
Daniel Albert H. for Burns tot			160	700						
Fernald Mary P.			100	1020			7	165	8	20
Hayes John O.			36	260						
Hill Joseph heirs			30	445						
Hill Henry			33	650			3	55		
Hall William	1		45	475			4	125	6	14
Ditto Susan Cate land			10	70						
" Pillsbury "			117	800						
Hall Andrew J.	1									
Hayes John O. for Maryland			14	125						
Hale William for Storehouse										
Horsley Horatio H. for Austin's										
Crosby tot			40	500						
Jewell Charles W.	1									
Lighton James S.	1		35	500			4	100		
Lighton Israel	1									
John B.	1		180	1700	1	30	5	140		
Marrison Joel	1		65	390	1	15	4	70	4	8
Ditto Towle land			30	350						
Nesal Jacob S.	1		110	1800	1	40	7	185	14	28
Pearry Pompmet			174	2100	2	80	19	395	15	35
Pearry William	1									
Pearry Pompmet	1									
Pearry Smith	1		50	600	1	35	3	90	1	2
Pearry Charles M.										
Pearry James M.	1									

Stock in Semi's	Stock in Trade	Money on hand or at interest	Factories	Machinery	Mills & Candling	Machines	Mule Dags	Fern Dags	Total Value	Reduced Value	Money Cash	Highway Cash
									915	578	20,23	7.80
									175	.88	3.08	1.18
									700	3.50	12.25	4.7
									1205	6.02	21.07	8.13
									260	130	4.55	1.75
									445	2.23	7.80	3.01
									705	3.52	12.32	4.74
									614	4.27	14.94	5.78
									70	35	1.22	.47
									800	400	14.00	5.40
										120	4.20	1.62
									125	.63	2.20	.84
									300	150	5.25	2.01
									500	250	8.75	3.36
										120	4.20	1.62
									600	420	14.70	5.67
									1870	1083	36.92	14.23
									503	3.71	13.98	4.99
									350	175	6.12	2.38
									2053	1157	40.14	15.49
									2600	1300	45.50	17.55
										120	4.20	1.62
										120	4.20	1.62
									7.27	4.84	16.94	6.52
										120	4.20	1.62
										120	4.20	1.62

<u>District No. 7</u>	<u>Acres</u>	<u>Value</u>	<u>Horses</u>	<u>Value</u>	<u>Neat Stock</u>	<u>Value</u>	<u>Sheep</u>	<u>Value</u>
Smith David B. 1	100	1500	1	40	8	170		
Smith Abraham C. 1	100	1100	1	30	7	135	3	10
Smith John G. 1								
Smith David W. 1								
Seward John 1	16	250			2	40		
Twombly Nathaniel 1	66	700	2	70	5	120	4	10
Twombly Abiah								
Tibbets John for Mathis Daniels lot	35	250						
Young David	190	2800	1	50	13	280	4	10

District No. 8

Bumford John	1	35	1	25	5	110	8	16
Bumford Nativille 1	1184	1000	2	50	5	120	8	16
Bumford Mary	134	60			1	15		
Brown Key Clark	194	60			1	15	1	2
Brown Lorenzo A. 1	5	75						
Berry Ezra Son 1	56	800	1	50	9	130	2	4
Ditto James Berry land	11	70						
Chesley Samuel 1	115	900	1	30	8	175	4	10
Chesley Curtis P. 1	55	800	1	50	4	75	2	4
Clough Joseph C. 1	20	350			1	18	1	4
Chesley Samuel for Harrison land	20	400						
Drew Shadrach & son 1	49	500	1	25	4	75	2	6
Ham George W. 1								
Hall Jacob	13	225			2	35		
Hall Isaac 1								

Stock in Banks	Stock in Trade	Money on hand or at interest	Fashions & Machinery	Mills Carding Machinery	Mule Dogs	Few Dogs	Wool Value	Reduced Value	Money lent	Highway	Lent
					1		1710	9.75	35.72		13.15
							1275	7.58	26.53		10.23
							120	4.20			1.62
							120	4.20			1.62
							290	3.65	12.77		4.92
							902	5.71	19.98		7.63
	329						329	1.64	5.74		2.21
							250	12.5	4.37		16.9
							3220	16.10	56.35		21.73
							186	93	3.25		1.23
							1186	7.13	24.95		9.62
	772						772	3.86	13.67		5.20
							78	15.9	5.56		2.15
							75	15.8	5.53		2.13
					1		1044	6.42	22.47		8.65
							70	35	1.22		.47
					1		1115	6.78	24.75		9.15
							929	4.85	20.47		7.88
							372	3.06	10.71		4.14
							400	2.00	7.00		2.70
							606	4.23	14.80		5.71
							120	4.20			1.62
							260	1.30	4.55		1.49
							120	4.20			1.62

District No	Polls	No	Acres	Value	Horses	Value	Wheat Stock	Value	Sheep	Value
Hodgdon David	1			8 150	1	70	6	115	19	40
Hill Mark	1				1	15	5	85	2	5
Hodgdon John heirs				23 350						
Hodgdon Samuel	1									
Wright Charles	1			1 50			3	37		
Wall Warren for Paul Randall lot				18 150						
Hanson Levrana J.										
Locke Charles D.	1			68 1125	7	50	6	140	2	6
Locke Samuel A.	1			65 800	2	60	5	110	3	6
Locke Eben C.										
Ira W.	1			116 1500	2	100	15	260	6	15
Ditto S. Hanson land				16 100						
Pierce James B. & Andrew D.	1			192 2200	1	40	6	100	6	15
Ditto R. Pinkham land				45 300						
" Daniel Tibbetts "				10 150						
" J. Chesley "				40 450						
" Warren Langley "				50 600						
" William Pierce "				8 100						
" S. D. Hayes "				17 250						
" A. Bodge heirs "				27 300						
" J. Fernald "				5 75						
" Mark Hill farmer				62 900						
Pierce Hall	1			60 850	1	40	2	40	2	6
Pierce Moses	1				1	30	4	115		
Pierce Israel heirs of				113 1400						
Pierce Curtis C.	1									
Pierce Israel Co.	1									
Pearl George W.	1			145 1500	2	100	10	200	16	32
Roberts Nathaniel	1			50 530	2	40	8	150	2	4

Stock Banks	Stock in Trade	Merch Exchange	Wholesale	Factor's Machinery	Mills & Carding Machinery	Mile-logs	Fern Logs	Total Value	Reduced Value	Money Left	Highway	Left
								375	3.07	10.74	4.16	
						1		105	1.72	7.02	2.31	
								350	1.75	6.12	2.35	
									1.20	4.20	1.62	
						1		87	1.64	6.74	2.21	
								150	1.75	2.62	1.00	
	520							520	2.60	9.10	3.50	
								132	7.80	27.30	10.51	
						1		976	6.08	22.28	8.22	
						1		1475	10.58	37.03	14.38	
								100	50	1.75	.66	
						1		2355	12.98	46.43	17.51	
								300	1.50	5.25	2.01	
								150	.75	2.62	1.00	
								450	2.25	7.87	3.40	
								600	3.00	10.50	4.05	
								100	50	1.75	.66	
								250	1.25	4.37	1.67	
								300	1.50	5.25	2.01	
								75	3.8	1.33	.52	
								900	4.50	15.75	6.06	
100					500			1486	8.63	30.20	11.64	
								145	1.93	6.75	2.58	
								1400	7.00	24.50	9.45	
									1.20	4.20	1.62	
									1.20	4.20	1.62	
						1		1832	10.36	37.26	13.99	
						1		744	4.92	18.22	6.62	

District No of Polls	No	Acres	Value	Horses	Value	Wear Stock	Value	Sheep	Value
Dwain Bennett Co		45	450						
Watson Sylvester 1		18	350	1	30	1	25		
Winkley John W. Jr 1		100	1200	1	30	12	250	6	15
Winkley Alva L. 1									
Watson John 1									
Whitehouse Turner 1		56	400	1	10	2	25	10	20
Whitehouse George 1									
Whitehouse Jeremiah 1									
Young John B. 1		58	500	2	50	5	50	24	
Young Jonathan heirs		30	300						
Young William B. 1		100	900	1	25	3	180	25	
Young Charles A. 1									
Yorkey Jacob D & A. Andrew W. 1		125	1000	1	25	8	185	19	40
Ditto J. P. Ricker Fall farm		50	600						
" W. W. Turner lot		46	400						
" Charles Hayes "		30	300						
" Jere Ham land		8	165						
" Robert Hutchins "		50	550						

Stock in Banks	Stock in Trade	Money on hand or at interest	Patents	Machinery	M.W.B. Candy	Machin Machinery	Fur Dogs	Fur Dogs	Total Value	Reduced Value	Money Left	Highway	Left
								450	2.25	7.87		3.04	
								405	3.22	11.27		4.39	
							1	1495	8.68	31.38		11.72	
								120	4.20			1.62	
								120	4.20			1.62	
								455	3.48	12.18		4.70	
								120	4.20			1.62	
								120	4.20			1.62	
								649	4.45	15.37		6.00	
								300	1.50	5.25		2.01	
								1110	6.75	23.62		9.10	
								120	4.20			1.62	
								1250	7.45	26.07		10.05	
								600	3.00	10.50		4.05	
								400	2.00	7.00		2.70	
								300	1.50	5.25		2.01	
								165	.83	2.90		1.10	
								550	2.75	9.62		3.53	

District No 9	Polls	No Acres	Value	Horses	Value	Head Stock	Value	Sheep	Value
Caldwell David J. 1		100	1700	1	50	7	140	2045	
ditto Mrs land		15	200						
" J R Langley land		8	100						
Caldwell Royal P. 1		1	150	1	30	5	115		
ditto J. O. Langley land		7 1/2	50						
Caldwell Sally		5	175			2	50		
Caldwell John to for farm occupied by D. Hodgdon		100	700			3	50		
Daniels Albert H.		250	2300	1	25	9	250	1940	
ditto Bean land		70	350						
" J Randall "		7	100						
" for J Daniels									
Dustin Jonathan farm occupied by Mrs Dustin		60	500	1	30	4	65		
Ellison William 1		33	330	1	40	4	65	75	
Eaton Elizabeth						3	45		
Ellison Abigail for John Ellison farm		17	200	1	40	1	20		
Dear George for Randall land		16	200						
ditto J Wiggins land		15	100						
Hodgdon Daniel 1				1	25				
Mrs Petrick Peris		75	1200			11	300	1535	
ditto Dustin land		10	125						
Langley Gilberta 1									
Langley Isaac 1									

Stock in Bank	Stock in Tract	Money on hand for at interest	Furniture & Machinery	Miscellaneous Coaching Machinery	Male Dogs	Female Dogs	Net Value	Reduced Value	Money Paid	Highway	Tax
							1935-1088	38.08		14.68	
							200	100	3.50	1.35	
							100	50	1.75	.66	
							295	2.68	9.38	3.62	
							50	25	.87	.34	
							225	112	3.92	1.51	
							750	375	13.12	5.77	
500							315	1677	58.69	22.64	
							350	175	6.12	2.35	
500							100	50	1.75	.66	
							500	250	8.75	3.36	
					/		595	297	11.39	4.00	
					/		450	345	13.07	4.65	
							45	22	.77	.30	
							260	130	4.55	1.75	
							200	100	3.50	1.35	
							100	50	1.75	.66	
					/		25	133	5.65	1.79	
					/		1535	7.68	27.88	10.37	
							125	63	2.20	.84	
								120	4.20	1.62	
								120	4.20	1.62	

District No. 9	Polls	No.	Acres	Value	Horses	Value	Wheat Stock	Value	Sheep	Value
Mc Daniel True No. 1			50	700	1	50	8	210	8	16
Ditto J Mc Daniel heirs land			50	400						
Mc Daniel Andrew & for Ryan farm occupied by J. P. Wentworth			50	400						
Mc Daniel Rebecca										
Pierce James B for J Chesley land			25	125						
			16							
Randall Frank 1			16	100	1	50				24
Sherburne Isaac 1										
Woodman Sally							1	25		
Woodman Joseph heirs			45	350						
Williams Charles No. 1					2	50	1	25	4	13
Ditto Langley farm			37	340						

District No. 10

Arlin George 1			1/2	30						
Arlin Jeremiah for farm occupied by Marypot Arlin			4	75			1	20		
Casper Timothy 1			5	100						
Chesley Jonathan H.			129	700	2	20	6	100	3	7
Chesley Joel M. for J. P. Chesley place			18	100						
Raldwell Daniel T. for J. P. Langley land			4	75						
Casper Ebenezer 1			1/2	30	1	15				
Freeman Wilber 1			2	50	1	15				
Slidden John A. 1			88	900	1	20	7	140		
Gear Joseph & Samuel 2			200	1750	1	30	3	60	6	15

Stock Banks	Stock in	Trade	Money on hand or interest	Factories	Machinery	Mills & Sawing	Machineries	Bank Depos	Fire Docks	Total Value	Reduced Value	Money Cont	Highway Cont
1500				85						2661	1400	49.00	78.90
										400	200	7.00	2.70
2400										400	200	7.00	2.70
2100										2100	10.50	36.75	14.69
										125	.63	2.20	.84
										154	1.97	6.89	2.65
											120	4.20	1.62
								1		25	.13	1.45	.17
										350	1.75	6.12	2.35
										87	1.64	5.74	2.21
										340	1.70	5.95	2.88
										30	1.35	4.72	1.82
								1		95	4.8	4.68	.65
										100	1.70	5.84	2.28
										827	5.33	18.65	7.19
										100	50	1.75	.66
										75	.38	1.33	.52
										45	1.43	5.00	1.82
								+		65	1.33	7.35	2.05
4000										5060	26.50	92.75	35.76
1700										35.55	20.18	70.63	27.25

District No. 10	Polls	No.	Acres	Value	Horses	Value	Meat Stock	Value	Sheep
Gear David	1								
Gear George & sons	2	200	2100	2	95	10	300	12	24
Ditto Walton lot		5	30						
Gear John W.	1								
Gear Daniel									
Hanson Nathan	1	3/4	125	1	10	1	20		
Hanson Samuel	1								
Han Daniel S.	1								
Hall Jacob		20	30						
Locke Charles D. for Union pond dam & flouage				400					
Mc Daniel True W.		50	300						
Mc Daniel John	1	114	1950	1	40	5	145	4	8
Ditto Snell land		12	75						
Mc Daniel Andrew D. for farm occupied by J. P. Wentworth		211	2150				2	80	
Mason George W. D. Timothy D.	2	86	600	1	40	3	50	4	9
Mc Daniel Finna									
Odiome Benjamin for C. Thompson land		30	500						
Sherburne Jacobson	2	99	1100	1	40	8	170	3	7
Ditto John Sherburne farm		45	400						
Sherburne Marinda M.									
Sherburne Isaac		90	900	1	35	5	125	6	12
Sherburne John		6	125				2	30	
Sherburne James W.									
Sherburne Samuel Lewis		88	800	1	35	4	100	6	12
Ditto low land		100	275						
" Hanson place		1/2	100						
Sherburne Alphonso S.									
Waterhouse Benjamin A. Lewis		4	100						
Ditto Hodgden land		2	70						
Wentworth Isaac P.	1						2	35	26

Stock in Banks	Stock in Trade	Money on hand or at interest	Factories	Machinery	Mills	Canning Machine	Mule Dags	Fam. Dags	Total Value	Reduced Value	Money Cur	Highway	Cur
		600							600	420	14.70		5.62
		135							2657	1568	52.88		21.07
									30	.15	.52		.20
										120	4.20		1.62
		500							500	2.50	8.75		3.36
								1	155	1.98	8.93		2.66
										120	4.20		1.62
										120	4.20		1.62
									50	25	.87		.34
									400	5.00	7.00		2.70
									300	1.50	5.25		2.01
300							1		2443	1362	48.00		18.11
									75	.37	1.29		.51
									2230	11.15	39.02		15.65
									699	5.89	20.61		7.95
300									300	1.50	5.25		2.01
300									500	2.50	8.75		3.36
									1217	8.48	29.68		11.45
									400	2.00	7.00		2.70
		500							500	2.50	8.75		3.36
									1072	5.36	18.76		7.24
									155	.77	2.69		1.04
										120	4.20		1.62
								1	957	4.78	17.73		6.45
									275	1.87	6.54		2.52
									100	.50	1.75		.66
										120	4.20		1.62
							1		100	.50	2.75		.66
									70	.35	1.22		.47
									49	.140	4.90		1.87

District No. 11	Polls	No	Acres	Value	Asses	Value	Neat Stock	Value	Sheep	Value
Bunker Jacob	1			50	200	1	10	3	48	
Buzzell David for A. S. Bowdy land				23	175					
Chesley Freeman	1									
Chesley Joel M.	1			42	400			3	80	
Chesley Jonathan H. for Caldwell land				3	10					
Chesley Asa, heirs				68	400	1	40	9	90	5/12
Caldwell William heirs				3	15					
Chesley Asa G.	1									
Evans Levi				98	1000	1	25	7	150	
Ditto Crawford land				52	425					
" Shaw place				21	125					
" H. Russell Druggie land				10	50					
" J. Bartlett land				8	75					
" H. Russell Rent "				15	60					
Evans Abigail										
Evans William & John				108	880	1	20	5	185	12/30
Ditto Gordon Dementill land				3	40					
" J. Gar land				40	175					
				5	40					
Gear Daniel				5	40					
Gear Samuel				5	25					
Glidden John A.				126	370					
Jones Peltrah's heirs & A. H. Daniels				30	125					
Jones Peltrah's heirs for J. J. Priest land				25	120					
Ditto Caldwell "				5	50					
Mc Daniel (me) for Caldwell land				5	45					
Ditto D. M. Daniels heirs				2	50					
Pierce James B. for J. Chesley land				40	250					

Stock in Banks	Stock in Trade	Furniture & Machinery	Mills & Canneries (Machinery)	Male Dogs	Fern Dogs	Total Value	Reduced Value	Money Lent	Highway Lent
				1		255	247	9.64	3.34
						175	.87	3.04	1.17
							120	4.20	1.62
						450	3.45	12.07	4.65
						10	.05	.17	.07
						542	2.71	9.48	3.64
						15	.07	.24	.11
							120	4.20	1.62
				1		11.75	5.88 2.58		9.93
						4.25	2.12	7.42	2.76
						125	.62	2.17	.83
						50	25	.87	.34
						75	.38	1.33	.52
						60	30	1.05	.40
	844					844	422	14.77	5.70
				1		1055	6.47	23.64	8.74
						40	.20	.70	.27
						175	.88	3.08	1.18
						6			
						40	.20	.70	.27
						25	.13	.45	.17
						370	1.85	6.47	2.52
						125	.62	2.17	.83
						120	.60	2.10	.80
						50	25	.87	.34
						45	.23	.80	.31
						50	25	.87	.34
						250	125	4.37	1.69

District No. 12	Rolls	No. Acres	Value	Horses	Value	Wheat Stock	Value	Sheep	Value
Ayers Joseph	1	30	350	1	25	2	35		
Ayers Richard	1	13	200			2	40		
Ayers Joseph F.	1								
Buzzell John & son	1	114	1200	1	10	5	125	4	10
Buzzell Alfred W.	1	40	350			1	20		
Bodge Betsy		120	825	1	25	2	30		
Bodge William	1	90	925	1	25	5	145	2	4
Bodge John	1	87	825			5	125	8	20
Brock Nathaniel	1			3	70	2	35		
Buzzell William W. & Charles F.		25	310						
Drew Richard A.	1	1	50			1	20		
Drew Swain	1	55	670	1	50	2	40	5	10
Drew Abednego	1					1	20		
Evans Albert W.	1	30	500			5	65	5	10
Freeman Miles	1								
Freeman David	1	5	75			1	20		
Gear Sidion S.	1	36	700	1	30	3	50		
Hoitt Benjamin	1	7	100						
Hoitt Benjamin Jr.	1	5	75			4	62	1	2
Hall Nathaniel	1	72	525	1	25	5	130		
Hall Richard B.	1	36	375			1	25		
Hall Tobias R.	1	5	200	1	30	1	15		
Hall Andrew	1	30	300			2	50		
Hall George W.	1					1	15	1	2
Hall Lucinda		10	110						
Hale William for William Hale's heirs									
Berriing Wentworth		10	4300						
Hall Isaac G.	1								

Stock in Bonds	Stock in Tractor	Money on hand for at interest	Factories	Machinery	Mills, etc	Carriage	Machines	Male Dogs	Fern Dogs	Total Value	Revised Value	Money	Tax	Highway	Tax
										410	3,257	11.37			4.39
										240	240	8.40			3.23
											120	4.20			1.62
										1355	798	27.93			10.76
										370	305	10.67			4.12
										880	4.40	15.20			5.93
										10.99	6.69	23.42			9.04
										970	6.05	21.22			8.17
								1		105	1.72	7.02			2.31
										310	155	5.42			2.08
										70	155	5.42			2.08
										770	5.05	17.67			6.82
										20	1.30	4.55			1.75
										575	4.07	14.24			5.57
											120	4.20			1.62
								1		95	1.57	6.84			2.26
										790	570	17.85			6.88
										100	1.70	5.95			2.18
										137	1.89	6.61			2.55
										680	4.60	16.10			6.20
										400	320	11.20			4.32
100								1		345	2.92	11.22			3.72
										350	2.75	10.35			3.96
										17	1.28	4.48			1.74
										110	55	1.92			.73
										4300	2150	75.25			29.01
											120	4.20			1.62

District No 12	Rolls	No. Acres	Value	Horses	Value	Meat Stock	Value	Sheep	Value
Leathers Robert	1					1	15		
Locke Samuel A. for Austin Wingate lot		7	100						
Ditto Austin Smith "		20	500						
Locke Charles D. for Union pond Dum & flowage		3	1600						
Mathes George	1	60	780	1	10	2	50	26	
Mc Daniel Truett W. as guardian for S.E.P. Bodge									
Prescott James			50			1	20		
Robinson William F.	1					1	20		
Reed Holmes		10	50						
Swain Mart & Bennett E.	2	67	800	1	20	10	190	14	30
Swain Richard	1	212	2600			12	265	11	25
Swain Mark & son	1	150	1400	1	35	13	285	6	12
Ditto E. Young land		34	300						
" J Young land		30	300						
Swain Benjamin A.	1								
Swain Charles G.	1								
Young Jacob D. for Nancy Miles land		14	150						
Ditto Robert Archers land		9	60						

Stock in Banks	Stock in Trade	Money on hand or at interest	Factory & Machinery	Mills & Carriage Machines	Mile Days	Farm Days	Total Value	Reduced Value	Money Left	Exp. away Left
							15	127	440	173
							100	50	175	.66
							500	250	875	336
							1600	800	2800	1080
							796	518	1813	700
	1300						1300	650	2275	867
					1		70	35	222	.47
							20	130	455	175
							50	25	.87	.34
		110			1		1150	815	2782	1100
							2890	1565	5277	2112
	1900						3632	1936	6776	2614
							300	150	525	201
							300	150	525	201
								120	420	162
								120	420	162
							150	75	262	100
							60	30	105	.40

District No 3.	Falls	No Acres	Value	Horses	Value	Wool Stock	Value	Sheep	Value
Arlin John W.	1	5	75			1	16	1	2
Brown John D.	1			1	10				
Caldwell David J. for J.R. Langley land			350						
Clay Job #		50		1	15				
Clay Sarge W.	1			1	15				
Drew Jonathan R. for J. Jones land		22	300						
Davis William H. for place occupied by Mrs Davis		73	325			3	44	4	8
Ellison William for J. Mattus land		79	475						
D									
Hull Warren	1	75	750	1	20	3	50	5	10
Ditto S Gerrish land		5	50						
Kale William for Smith Hale land		22	400						
James John, heir		29	135						
Locke Samuel H.		14	90						
Locke Eben C. for G.W. Hoyt land		20	300						
Leathers Stephen for place occupied by John W.P. Leathers		1	25						
Leathers John W.P.	1								
Pierce James B. for W. Chesley land		22	250						
Ditto S.M. Perkins land		14	170						
Roberts Nathaniel		8	40						
Stimpson George H.	1			1	15				
Stimpson Richard	1	4	75						
Sherburne Samuel heir for S. Emerson land		17	45						

Stock in Banks	Stock in Trade	Money on hand or at interest	Factories & Machinery	Mills & Candy Machines	Wool Dogs	Value	Return Value	Money Tax	Highway Tax
					1	93	167	6.84	2.26
					1	10	125	5.37	1.69
						350	175	6.12	2.35
					1	50	25	2.87	.38
						15	127	4.44	1.73
						300	150	5.25	2.01
						375	189	6.61	2.55
						475	237	8.29	3.21
					1	830	535	19.72	7.22
						50	25	.87	.34
						400	200	7.00	2.70
						135	68	2.38	.92
						90	45	1.57	.60
						300	150	5.25	2.01
						25	12	.42	.16
							120	4.20	1.62
						250	125	4.37	1.67
						170	85	2.97	1.13
						40	20	.70	.27
						15	128	4.48	1.74
						75	158	5.53	2.13
						45	23	.80	.31

District No 13. ^{Polls}	No Acres—	Value	Homes	Value	Head Stock	Value	Sheep	Value
Sherburne Jacob for Davis lot	11	200						
Swall Charles W for place occupied by J.O. Williams	37	225	1	15	4		4	9
Smith Daniel for place occupied by Hannah Smith	17	85	1	25	2	35		
Tibbets Richard B. 1								
Tibbets Miles B. 1								
Tibbets John 1	43	450	1	30	7	100	4	8
Ditto & Matthes land	83	500						
" J Pendexter land	19	250						
" J Burnham "	14	100						
" E Bunker "	18	100						
" F.J. Higgin "	15	100						
" J. Kingman "	27	350						
" E. Pendexter	26	500						
" J Kingman widow "	30	175						
" Ezra Parsons "	15	300						
" John Drew for E.A. Demeritt	32	300						
Tibbets Nancy H.								
Williams John C. 1					1	18	2	4

District No 14

Arlin Edward 1	12	150			2	35		
Cater Charles G. 1	138	2200	2	120	11	250	6	15
Cater Horace G. for S. Hayes land	20	90						
Foss James S. 1	57	1000	2	60	6	135	10	24
Ditto Mary Foss heir	4	25						
" Precilla M Foss place	7 1/2	40						

Stock in Banks	Stock in Trade	Money on hand or at interest	Factories & Machinery	Mills & Carding Machines	Mule days	Fun days	What Value	Reduced Value	Money Lay	Highway Lay
							200	100	350	135
							249	125	437	169
							145	73	255	.97
								120	420	1.62
								120	420	1.62
					/		588	414	1549	5.59
							500	250	875	3.36
							250	125	437	1.69
							100	50	175	.66
							100	50	175	.66
							100	50	175	.66
							350	175	612	2.33
							500	250	875	3.36
							175	87	308	1.18
							300	150	525	2.01
							300	150	525	2.01
	150						150	75	262	1.00
							22	131	458	1.76
							185	213	742	2.87
							2585	1312	4592	17.71
							90	45	157	.60
							1219	728	2548	10.15
							25	12	42	.16
							40	20	70	.27

District No. 4	Polls	No. Acres	Value	Asses	Value	Neat Stock	Value	Sheep	Value
Hayes Ezra		50	700						
Hayes Elizabeth & Co									
Hann David	1	14	270	1	15	1	16		
Hann John	1					1	16		
Hann Paul	1								
Haskell John S. for Pope & Co growth on Hayes lot									
Ditto Trickey's Hann & Baker lot 13			50						
Hall Stacy's heirs		99	1050						
Hall Marilla M.		46	550						
Howard Benajah	1	48	400	1	15	2	35		
Ditto R. Hayes land		3	100						
Kingman Jeremiah		245	7000	2	50	2	60		
Locke Samuel A. for E. Austin land			250						
Richardson Joseph P.	1	27	425	2	35	2	40		
Ditto Lord land		14	150						
Richardson Gersham									
McDaniel George for Dame land		20	200						
Tibbetts Schabod	1	24	475	1	40	2	35		
Waterhouse Albert E.	1	79	1500	2	80	4	110		
Ditto Samuel H. Waterhouse heirs		30	900						
Wiggin George	1	57	550	1	70	6	135	5	10
Young John E.	1			1	15	2	35		
Young Jonathan	1	123	3600	2	100	11	240	17	35
Ditto Hayes farm		23	600						
" T. J. Lanning land		9	100						

Stock in Banks	Stock in Trade	Money on hand or at interest	Factory Machinery	Mills & Sawing	Machinery	Male Dogs	Female Dogs	Total Value	Residual Value	Money Cost	Highway Cost
		6000						700	350	12.25	4.71
								6000	3000	105.00	40.50
						1		301	276	10.45	3.63
								16	128	4.48	1.75
									120	4.20	1.62
	1700							1700	850	29.75	11.16
								50	25	.87	.34
								1050	525	18.37	7.09
								550	275	9.62	3.07
								450	345	12.07	4.65
								100	50	1.75	.66
1700		4487						13297	6649	232.71	89.77
								250	125	4.37	1.69
								500	370	12.95	4.98
								150	.75	2.62	1.00
									120	4.20	1.62
								200	100	3.50	1.35
						1		550	395	14.82	5.31
		1906						3596	1918	67.13	26.00
								900	450	15.75	6.06
						1		765	502	18.37	6.78
						1		50	125	6.07	1.95
								3775	2107	73.74	28.46
								600	300	10.50	4.05
								100	50	1.75	.66

District No	Roll	No Acres	Value	Asses	Value	Meat Stock	Value	Sheep	Value
Arlier Daniel	1	27	1						
Arlier David W.	1	27	150	1	35	3	65		
Arlier George W. for place occupied by William Arlier		20	200						
Arlier William	1								
Carney Samuel	1	35	400	1	10	1	25		
Cater Joseph	1	80	800	1	25	1	20		
Ditto C. Cater land		15	75						
Cater Joel for E. H. Watson land		3 1/4	1000						
Ditto R. Seaway land		18	100						
" E. V. Brewster lot		20	100						
Cater Charles H.	1					4	90		5.18
Daniel Joseph for Ham lot		10	75						
Fass Charles A. for E. H. Watson land		3 1/4	40						
Town Farm		160	1800	1	50	9	230	8	18
Peterson Jacob	1	8	300	1	10	1	15		
Howe Daniel	1	3	100	1	10	1	15		
Howe Thomas	1	1/2	50						
Hull Hiram for Davis place		1	100						
Haswell John S. for Ayres' pond									
Dam & flowage		100	5000						
Ditto J. Cater farm		65	900						
Mc Daniel George for Arlier land		75							
Neal John		10	100						
Moses John P.	1								

Bank	Stock in	Trade	Money on hand or at interest	Factors	Machinery	Mills	Boarding	Machines	Male Dogs	Fem Dogs	Total Value	Reduced Value	Money Lent	Highway	Lent
												120	4.20		.162
											250	275	8.57		3.30
											200	100	3.50		1.35
												120	4.20		.162
											435	3.37	12.79		4.56
											845	522	18.97		7.31
											75	37	1.27		.54
											1000	500	17.50		6.75
											100	50	1.75		.66
											100	50	1.75		.66
											90	165	5.77		2.22
											75	38	1.33		.52
											340	170	5.95		2.28
											2098	1049	36.71		14.17
											325	283	9.90		3.80
											125	182	6.37		2.44
											50	25	.87		.34
											100	50	1.75		.66
											5000	2500	87.50		33.75
											900	450	15.75		6.05
											75	38	1.33		.52
											100	50	1.75		.66
												120	4.20		.162

District No. 15	Pollo	No Acres	Value	Horses	Value	Wheat Stock	Value	Sheep	Value
Loche Alfred	1						165	5	10
Loche Lydia F									
Reed William J.	1		41 400	1	10	3	60	2	5
Ditto R Seaney place			4 62						
Smallcorn John L.	1		11 150			1	20	1	3
Seaney James F.	1								
Seaney Schabod Lewis		100	1000			10	160	9	18
Seaney Charles A.	1								
Ditto Mardin place		1	100						
Seaney Nathaniel H. for place occupied by Sarah Seaney			36 350	1	25	1	20		
Winkley Jarvis Lewis		12	250						

Stock in Banks	Stock in Trade	Money on hand or at interest	Factories & Machinery	Mills & Carruages Machinery	Male & Boys Fem & Boys	Full Value	Reduced Value	Money Tax	Highway Tax
		250				175	207	729	2.41
						250	125	437	1.69
					1	475	357	1349	4.82
						62	.31	1.08	.41
						173	205	721	2.79
							120	420	1.62
						1178	589	2061	7.95
							120	420	1.62
						100	50	1.75	.66
					1	395	177	789	2.65
						250	125	437	1.69

The foregoing is a list of the assessment of the State, county, town, highway and school taxes for the year eighteen hundred sixty four, upon the rateable polls and estates of the inhabitants and residents in the town of Barrington as made by us the Selectmen of said Barrington and committed to Collector.

Charles F. Buzzell } Selectmen
 Samuel A. Locke } of
 George W. Gray } Barrington

A true Copy. Attest:

Henry B. Hall
 Town Clerk

State of New Hampshire

Strafford S.S.

{L.S.}

To B. Frank Felken

Collector of taxes for the town of Barrington
in said County for the year 1864. Greeting,

In the name
of the State of New Hampshire you are hereby
requested to levy and collect of the several
persons named in the list of taxes herewith
committed to you the several sums set against
their names respectively, the same being a
list of the apportionment of the State, County, town
school and highway taxes for the year 1864
upon the improved and unimproved
lands of nonresidents in the town of
Barrington as made by the undersigned
amounting to the sum of

The sum total of which you are to pay
to the Treasurer of the town of Barrington
on or before the first day of February next,
and you are on or before the eighth day of
the next session of the General Court in June
to deliver to the Deputy Secretary of State a copy
of said list,

and after the first day of September next
having received from the said Deputy
Secretary, a copy of said ^{list}, you are to proceed
to sell in a manner prescribed by law so
much of each delinquent's estate as will be
sufficient to pay said taxes and incidental
charges.

Given under our hands and
Seal eleventh day of May 1864.


Chas. F. Buzzell } Selectmen

Samuel A. Locke } of

George W. Gray } Barrington

A true copy. Attest:

Henry B. Hall Town Clerk



Names of owners and original owners of Non-resident lands in the town of Barrington April 1. 1864

	No. Acres	Value	Reduced Value	State, County	Town & School Tax	Highway Cent	Sum Total
District No 1							
Hann J. P.	2	16	.08	.28	.12		.40
District No 2							
Cushing Thomas H.	11	200	1.00	3.50	1.35		4.85
District No 3							
Carrier William for Jarney land	5	50	.25	.87	.34		1.31
Forsdyck H	1 5	50	.25	.87	.34		1.31
Swain Daniel	1 12	150	.75	2.62	1.00		3.62
Bodge James land	48	700	3.50	12.25	4.71		16.96
Storer Horace place	1	20	.10	.35	.13		.48
District No 4							
Cassidy Philip for land adjoining land of John Banner	28	.85	.43	1.50	.57		2.07
Forchies Robert heirs	15	280	1.40	4.90	1.88		6.78
Christie Daniel M. for J. D. Fernald field & pasture	16	300	1.50	5.25	2.01		7.26
Gray James M. for J. Winkley land	17	250	1.25	4.37	1.69		6.06
District No 5							
Frost George & William P. land	50	500	2.50	8.75	3.36		12.11

Names of owners and original owners of non-resident lands in the town of Barnington April 1863

	No. Acres	Value	Reduced Value	State, County Town and School Taxes	Highway Tax	Sum Total
District No 5						
Pierce William heirs	10	300	150	525 201		7.26
Chesterley Joseph place	30	600	300	1050 405		14.55
Wheeler John for Cook lot	15	150	75	262 100		3.62

District No 6						
Woodbury Elizabeth heirs	32	450	225	785 304		10.89
Tarney Joseph S for Spinnery land	25	100	50	175 .66		2.41
Foss Leah M for Levi Filker land	26	150	75	262 100		3.62
Wheeler Stephen land	10	50	25	.87 .34		1.21

District No 8						
Wren of Durham land	15	100	50	175 .66		2.41
Hill John W. for Charles Hayes land	10	40	20	70 27		.97
Layn John for C. Hayes land	6	30	15	52 20		.72
Randall John land	18	300	150	525 201		7.26
Randall & Demeritt land	20	150	75	262 100		3.62
Church J.P. land	20	150	75	262 100		3.62
Bodgdon George land	5	50	25	.87 34		1.21

District No 9						
Hott Alfred land	30	500	250	875 336		12.11
Hill John W. for Ellison land	20	90	45	157 60		2.17
ditto Layn land	20	60	30	105 40		1.45
Jones Oliver land	13	200	100	350 135		4.85
Woodman Samuel land	50	300	150	525 201		7.26

Names of owners and original owners of non-resident lands in the town of Barrington April 1. 1864.

	No. Acres	Value	Reduced Value	County Tax	School Tax	Highway Tax	Sum Total
District No 9							
Demeritt Stephen as guardian	4	50	25	87	34		1.21
Boite & Burnham land	45	135	67	234	91		3.25
Frost George & William P. land	52	312	156	546	200		7.46
Hill John W. land	8	30	15	52	20		.72
Layn Samuel W. land	30	100	50	175	66		2.41
District No 10							
New Market Manufacturing Company Inc	75	1800	900	3150	1215		43.65
Mooney John, land	2	110	55	192	73		2.65
Layn Samuel W. land	2	26	13	45	17		.62
Layn Samuel for Mooney land	2	25	13	45	17		.62
Layn Charles H for Mooney land	2	28	14	49	19		.68
Layn John for Mooney land	1	18	9	31	14		.45
Frost George & Wm P. land	25	250	125	457	169		6.25
Mooney J. for land	1	15	8	28	12		.40
District No 11							
Gerish & Demeritt land	6	60	30	105	40		1.45
Marx James heirs	17	70	35	122	47		1.69
Layn John for Caldwell land	5	30	15	52	20		.72
Farwell land	5	50	25	87	34		1.21
Layn Samuel W. land	5	25	13	45	17		.62

Names of owners and original owners of now resident lands in the town of Barnington April 1st 1864

	No. Acres	Value	Reduced Value	State, County Town & School Tax	Highway Tax	Sum	Total
District No. 11 continued							
Demeritt Stephen as guardian	60	80	280	106		386	
Marsh David	13	125	.62	217	.83	300	
Carswell farm adjoining land of Joel McChesley	34	350	1.75	6.12	2.37	8.47	
Sherburne Nancy land	5	50	25	.87	.34	1.21	
Frost George & William P.	200	1200	600	200	810	2910	
looking Edward for Sweet land	10	65	.33	115	44	1.59	
District No. 12							
Cushing Thomas H.	10	30	15	52	20	.72	
Hanson Stephen for Hodgdon land	14	30	15	52	20	.72	
District No. 13							
Chesley Stephen land	10	130	.65	2.27	.87	3.14	
Demeritt Stephen as guardian	28	300	150	5.25	2.01	7.26	
Demeritt E. F. for Steel land	5	50	25	.87	.34	1.21	
Hoitt & Burnham for land adjoining land of John Tibbets	22	600	300	10.50	4.05	14.55	
Hoitt Alfred for ^{Steel} land adjoining land of J. S. Burnham	10	80	40	1.40	.53	1.93	
Hill John W. for Caldwell, Steel land	20	165	82	2.87	1.09	3.96	
Emerson Daniel for H. S. Hayes land	5	25	13	45	17	.62	

Names of owners and
original owners of non-
resident lands in the
Town of Barrington
April 1, 1864

	No	Acres	Value	Reduced Value	State, County Town and School Tax	Highway Tax	Sum Total
District No. 13							
Hill John W. for S.D. Hayes land	5		75	.07		.24	1.35
Laym Samuel for B.C. land	5		75	.38	1.38	.52	1.85
Ditto W. land	3		165	.82	2.87	1.18	4.05
Hill Mary for land	30		215	1.07	3.74	1.46	5.20
Hill John W. for Caldwell, Steel land	20		200	1.00	3.30	1.35	4.85
Hodgdon George	5		100	.50	1.75	.66	2.41
Hanson Stephen for Hodgdon land	13		50	.25	.87	.34	1.21
District No. 14							

Baker Sharrington

land	5		25	.13	.45	.17	.62
Wiggins William W. farm	35		3.00	2.50	8.75	3.86	12.41

The foregoing is a list of the assessment of
the State, County, town, school & highway
taxes for the year 1864 upon the improved and
unimproved lands of non-residents in the
town of Barrington as made by the under-
signed and committed to —

Chas. F. Buzzell }
Samuel A. Locke } Selectmen
George W. Gray } of
Barrington


A true copy, Attest:
Henry B. Hall
Town clerk

1864. Amount of school money appropriated in the several districts in Barnington, with the Literary fund money and a just part of the Railroad tax.

District No	1-	84.78	
"	" 2	57.07	
"	" 3	71.07	
"	" 4	91.89	
"	" 5	75.62	Amount of Literary
"	" 6	124.57	fund appropriated
"	" 7	75.37	\$154.17
"	" 8	75.68	Railroad tax
"	" 9	45.68	Appropriated 3.33
"	" 10	68.73	
"	" 11	26.24	
"	" 12	76.16	
"	" 13	31.08	
"	" 14	79.67	
"	" 15	40.50	

Railroad stock owned in Barnington April 1. 1864

Jeremiah Kingman	106	shares	Boston & Maine Road
Samuel Winkley's heirs	1	"	"
Jeremiah Waterhouse jr	"	"	"
Heiram Hoall	1	"	"
Elizabeth Hoays	13	"	"
Deborah Buzzell	4	"	"
Rebecca Berry	6	"	"
Hannah Odium	3	"	"
Mrs Jeremiah Swan	5	"	Cocheco Railroad
Deborah Buzzell	1	"	"
Hannah Daniels	1	"	"
Rebecca Berry	1	"	"
Jacob K. Hayes	5	"	"



State of New Hampshire
Strafford 33

{L3} To John Z. A. Swain and
Horace G. Cater, Collectors of taxes for the
town of Barrington in said County.

In the name
of said State you are directed to levy and collect
of the several persons named in the list herewith
committed to you, the taxes in said list set
against their names respectively, the whole amount
ing to the sum of fourteen thousand and eighty
hundred thirty five dollars and eighty seven
cents. And we further order you to pay the same
as follows To the Treasurer of said State the
sum of three thousand and eighty two dollars
and fifty cents to be paid on or before the
first day of December next.

To the Treasurer
of the County of Strafford the sum of one
thousand thirty seven dollars and fifty cents
to be paid on or before the first day of December next
and To the Treasurer of said town the remainder
of said list as follows, the sum of three thousand
dollars on or before the first day of September
next, the sum of five thousand dollars on or
before the first day of January next, and
the remainder of said list on or before the
first day of March next.

The list on the following
pages is a correct list of the assessment of the
State, County, town, School & highway taxes

for the year 1865

upon the ratable polls, estates and inhabitants
of said Barrington as made by us, the selectmen
of said Barrington

If any person named in said list after having received from you a written notice of the tax for which he is liable given to him in person or left at his usual place of abode by you, shall neglect or refuse for the space of fourteen days to pay the same, or if any Corporation named in said list after a like notice shall neglect or refuse to pay such tax or if you have any reason to believe that any person named in said list is about to remove from town, and such person shall on demand neglect or refuse to pay his tax you are directed to collect the same by distress and sale of the goods of such person or Corporation in the mode prescribed by law but you are not to distress the tools or implements of any person necessary for his trade or occupation nor his arms nor his utensils of household necessary for upholding life, nor bedding or apparel necessary for him or his family nor the uniform arms or equipments of any officer noncommissioned officer or private.

And for want of goods or chattels whereon to make distress you are directed to take the body of any person refusing or neglecting to, as aforesaid and to commit him to the Common Jail, there to remain until discharged according to law.

If any person shall die or remove from town without paying the tax aforesaid assessed against him and shall leave in said town no personal estate upon which distress can be made or in case any person or persons shall neglect or refuse to expose goods and chattels whereon distress may be made, you are directed within one year from the first day of June to sell so much of the real estate of such delinquent as will pay the

Taxes and incidental charges and to
execute a conveyance of the same in a
manner prescribed by law.

Given under our hands and seal
at Barrington this twenty seventh day of
May 1863

George W. Gray } Selectmen
John F. Buzzell }
Jacob D. Young } Barrington

A True Copy. Attest:

Henry B. Hall
Town Clerk

District No. 1 -
1865
Names

	Acres	Value	Cows	Value	Hear Stock	Value	Sheep	Value
Ames James Y	1							
Babb William H.	54	700	1	40	5	150	2	8
Babb Joseph J.	97	900	1	15	6	155	8	15
Berry Elijah & Son	59	700	1	40	2	50	3	6
Brown James E.	1							
Brown Isaac	1							
Berry Ivory F. for the Smart place		50						
Caten Isaac N. for place occupied by Marian Caten	12	200						
Cater Ephraim	50	300						
Cater Horace G.	42	1100	2	70	2	50	14	28
Cater Charles G.	6	250						
Damer John W.	1		1	20	2	50	15	25
Dearborn Mary P.	15	300	1	40	1	25		
Foss Jacob & Chas. A.	115	2500	2	70	16	390	15	30
Ditto J. G. Hayes land	7	100						
" E. H. Watson "	3	30						
" Geo. Watson "	7	100						
" John W. Hall	46	400						
" Hiram Foss lot	1	100						
" Dudley W. Hayes land	15	100						
Foss Etiska	1							
Foss Charles A. Slater place	1	100						
Gray William H.	14	500			1	25		

Banks Stocks	Stocks in Trade	Money on hand or at interest	Mills and Carding Machines	Female Dogs	Male Dogs	Total Value	Reduced Value	State, County Town & School Taxes	Highway Tax
					1		1.20	8.20	1.44
						908	5.74	34.44	6.76
						1185	6.63	39.78	7.96
						796	5.18	31.08	6.22
							1.20	7.20	1.44
							1.20	7.20	1.44
						50	.25	1.50	.30
						200	1.00	6.00	1.20
						300	1.50	9.00	1.80
						1248	7.44	44.64	8.93
						250	1.25	7.50	1.50
						95	1.68	10.08	2.02
						365	1.83	10.98	2.20
900	200					4090	2.15	129.90	25.98
						100	.50	3.00	.60
						30	.15	.90	.18
						100	.50	3.00	.60
						400	2.00	12.00	2.20
						100	.50	3.00	.60
						100	.50	3.00	.60
					1		1.20	8.20	1.44
						100	.50	3.00	.60
						525	3.83	22.98	4.56

District No 1 1865		Polts	No	Words	Value	Horse	Value	Foot Stock	Value	Sheep	Value
Names											
Hartford	John	1				1	10	1	25		
Hartford	Moses B.	1									
Haskell	John S.	1				1	40	1	22		
Ditto	Trickey Mill										
"	Frank D Foss place				11	300					
"	Fernald "				12	400					
"	Thomas Grover "				5	150					
Hayes	Ezra	1			158	2100	2	70	8	175	21 40
Alan	Doctival for Blaisdel land				12	75					
Hall	Isaac G.	1									
Ham	Samuel	1									
Horne	Benjamin R.	1									
Locke	Elisha	1			188	3300	8	350	19	650	3 7
Ditto	Reynolds place				34	70					
"	J. Reynolds "				13	33					
Locke	Sampson B. heirs				50	675	1	110	3	60	2 4
Locke	Lynian for place				1/2	150					
Lra	Martha J.				1/4	50					
Nate	Horace D.	1			2	150	1	40			
Parker	James C.	1			3	300	1	35	1	22	
Reynolds	Horace	1									
Reynolds	Wintrop	1									
Sweeney	John C.	1			37	400			2	35	
Stratton	Ephraim M.	1									

Bank Stock	Stock in Trade	Money on hand or at interest	Mills and Carriage Machines	Few Dogs	1 mile Dogs	Total Value	Reduced Value	State County Town & School Tax	Highway Tax
						35	138	8.28	166
							120	7.20	144
					1	62	151	10.06	181
			4000			4000	20.00	120.00	2400
						300	150	9.00	180
						400	2.00	12.00	2.40
						150	75	4.50	.90
						12385	1313	79.78	15.76
						75	.38	2.38	.40
						120	120	7.20	1.44
							120	7.20	1.44
							120	7.20	1.44
					1	4307	22.74	137.44	27.49
						70	.35	2.10	.42
						33	.17	1.02	.20
						779	3.89	23.34	4.67
						150	.75	4.50	.90
						50	.25	1.50	.30
						190	2.15	12.90	2.58
500			2000			2857	15.49	92.94	18.59
							120	7.20	1.44
				1			120	9.20	1.44
						435	3.38	20.28	4.06
							120	7.20	1.44

District No 1 - 1865		No. Acres	Value	Horses	Value	Wear Stock	Value	Sheep	Value
Names									
Willey John C.	1								
Winkley John H.	1	198	2200	2	60	15	270	24	48
Winkley Sarah									
Willey George W.	1								
		1/2	50						
Winkley Darius heirs		95	1350			3	60		

Bank Stock	Stock in Trade	Money on hand or at interest	Mills and Grinding Machines	Female Dogs	Male Dogs	Total Value	Reduced Value	State, County Town School Levy	Highway tax
225	740					2578	120	720	144
						965	14.09	84.54	16.91
							4.83	28.98	5.79
						50	145	8.70	1.74
						1410	7.05	42.30	8.46

District No 2 1865			Value	Horses	Value	Neat Stock	Value	Sheep	Value
Names		No Acres							
Brewster Samuel J.	1	160	1100	1	35	7	195	10	20
Brewster Geo. W.	1								
Brewster David J.	1	60	600	2	50	6	130		
Cater Daniel	1	90	1400	1	25	13	275	3	6
Cater Charles G. for A. Flagg land		"	150						
Cater Ephraim	1	92	1365	1	20	"	295	22	44
Ditto John Cater farms		78	1200						
" J. Cater land		50	300						
" H. Cater "		10	150						
Cater David G.	1	10	150						
Cater George J.	1								
Foss Charles A.		16	200						
Ditto D. Hayes land		18	300						
Felker Charles		24	240						
Gray Joseph	1	30	225			4	110	5	10
Gray George W.	1	75	900	1	40	4	135	8	16
Ditto Joseph A. Cate pasture		30	325						
Gray William Sen	2	128	2300	1	40	9	215	4	8
Howe Oliver B.	1								
Howe George	1	45	600	1	10	4	95		
Ball Ezra J. place occupied by Leonard Perkins		44	450						
Dean James		8	70						

Bank	Stock	Stock in trade	Money on hand and interest	Mills and Carriage	Machines	Traveling Exp	Wash Dogs	Total Value	Reduced Value	State, County Town & School Tax	Highway Tax
			1579					2929	1465	8790	1758
									120	720	144
								780	510	3060	612
			250					1956	1098	6588	1318
								150	75	450	90
225							1	1949	1095	6670	1314
								1200	600	3600	720
								500	250	1500	300
								150	75	450	90
								150	195	1170	234
									120	720	144
								200	100	600	120
								300	150	900	180
								240	120	720	144
								345	293	1758	352
								2098	666	3996	799
								325	163	978	196
								2563	1522	9132	1826
									120	720	144
								705	473	2838	568
								450	225	1350	270
								70	35	210	42

District No. 2
1865

Name	Polls	No. Acres	Value	Acres	Value	Wear Stock	Value	Sheep	Value
Mc Daniel Geo.	1	238	4700	1	25	17	400	22	44
Ditto Scanton pond lot		7	35						
" Moses Whittier land		13	100						
" William A. Babb "		2	200						
Mc Daniel David		1	500	1	45				
Bayton Peter	1			1	10	1	20		
Winkley Dennis heirs		15	100						

Bank Stocks	Stock in Trade	Money on hand or interest	Mills and Carding Machines	Female Dogs	Male Dogs	Total Value	Reduced Value	State County Taxes & School Fund	Highway Tax
		455			1	5684	2962	17872	35.54
						35	.18	108	.22
						100	50	3.00	.60
						200	100	6.00	1.20
						5745	392	23.52	4.70
						30	.15	8.18	1.64
						100	50	3.00	.60

District No 3 1865 Names		Polls	No. Acres	Value	Horses	Value	Neat Stock	Value	Sheep	Value
Berry Jonathan F. & John W.	2		150	2000	1	45	14	425		
Bickford David	1									
Foss Mary A.			60	850		3	90	2	40	
Foss Daniel heirs			44	550						
Foss Hiram	1		42	150	1	40	5	115	3	6
Ditto David Foss land			4	50						
Foss John B. & James M.	2		50	1100	1	40	6	125	8	16
Ditto James Dodge farm			48	700						
Foss Joseph C.	1		1	100		1	20			
Felker Charles & Hiram			60	1200	1	40	8	155	14	26
Felker Hiram	1		13	100			4	190		
Ditto H. Berry land			30	350						
" E. Cater "			7	20						
" Swain "			8	30						
Felker Levi & son	2		44	1200	2	40	6	130	8	15
Felker John & son	2		100	1500	2	75	11	225	26	50
Felker Andrew J.	1		40	700			4	100	3	9
Felker Hiram & Co			1	100						
Felker Hiram as executor for John Swain										
Felker Levi W.	1									
Felker Charles F.	1									
Gray Joseph L.	1		52	700	1	10	5	135	1	2
Gray James M.	1		32	400			1	20	2	5
Ditto Levi L. Gray land			24	300						
Gray Usa	1		30	200			1	20		
Gray William G.	1									

Bank Stock	Stock in Trade	Money on hand or at interest	Mill & Sawing Machines	Female Dogs	Male Dogs	Total Value	Reduced Value	State County Town & School Tax	Highway Tax
						2470	1475	8850	1770
							120	720	144
						944	472	2832	566
						550	275	1650	330
					1	311	276	1756	331
						50	25	150	30
						1281	881	5286	1057
						700	350	2100	420
						120	180	1080	216
					1	1421	711	4366	853
						290	265	1590	318
						350	175	1050	210
						20	10	60	12
						30	15	90	18
	70		200			1655	1068	6408	1282
					1	1850	1165	7090	1398
						809	525	3150	630
	400		500			1000	500	3000	600
100						100	50	300	60
							120	720	144
							120	720	144
						847	544	3264	653
						425	333	1998	399
						300	150	900	180
					1	220	230	1480	276
							120	720	144

District No 3 1865		Bills	No Acres	Value	Acres	Value	Neat Stock	Value	Shops	Value
Names										
Adam David F.	1			84 1150	1	40	9	220	2	4
Adam James	1			84 1150	1	40	9	220	2	4
Adam Clement Lewis				110 1575	1	50	9	155	16	32
Hodgdon William	1			" 200			1	22		
Hodgdon Dennis	1			94 1200	1	40	5	120	9	18
Hodgdon Dennis jr	1									
Hodgdon Charles F.	1			4 25						
Lord Martin L.	1			31 250			4	50		
Ditto Daniel Swain				12 150						
Leathers J. W. P.	1						1	25		
Preston Wingate T.	1				1	20	1	25	5	10
Preston Nathaniel	1			115 1120	1	50	6	140	14	26
Debetts Amos B										
W. T. Preston				57 525						
Thompson Arzekiah &										
William	2			40 600	1	30	2	45	5	10
Thompson Isaac &										
Isaac jr	2			112 950	1	40	6	140	5	9
Thompson Geo. W.	1									
Thompson James B. &	1									
Thompson Isaac jr										
Rollin's land				15 60						
Varney Solomon	2			48 717	1	40	5	155	2	9
Ditto S. Varney land				5 50						
" Wm Hart "				25 175						
" E. B. Perkins "				12 175						
" S. S. Parshley "				1 30						
Varney Rufus C.	1			13 400			3	60		
Varney Mary B.				24 360						

Bank Stock	Stock in Trade	Money on hand and interest	Mills and Carding Machines	Fern Dogs	Wade Dogs	Total Value	Reduced Value	Money Tax	Highway Tax
		300				300	270	1620	324
						1414	827	4962	992
						1812	906	5436	1087
						222	231	1386	277
						1378	809	4854	971
							120	720	144
						25	133	798	159
						300	150	900	180
						150	75	450	90
						25	133	798	159
						55	148	888	178
						1336	788	4728	946
						525	263	1578	316
						685	583	3598	700
						1139	809	4884	971
							120	720	144
							120	720	144
						60	30	180	36
						947			
						917	699	4194	839
						50	25	150	30
						175	88	528	166
						175	88	528	166
						30	15	90	18
						460	350	2100	420
						360	180	1080	216

District No 3
1865

Names	Polls	No Acres	Value	Abuses	Value	Wheat Stock	Value	Sheep	Wool
Watson Lyander B	1	82	800			2	50		
Weeks William	1	100	1700	1	25	12	295	8	16
Ditto S. Clark land		13	200						

District No 4

Allen Daniel								1	25
Berry Rebecca		76	1000	1	20	4	115	3	9
Buzzell Ebenezer +		218	2300	1	45	8	230	8	20
Buzzell Deborah									
Brown Dennis J	1								
Church Charles	1	55	775	1	40	6	105		
Cate John		25	400						
Corson Josiah A.	1								
Choate Sarah H.		8	75			2	35		
Clark David C.	1								
Clark Everett	1	3	200			1	25		
Daniels Joseph	1	130	1500	1	45	5	155	4	8
Davis Mary		4	40						
Foss Samuel A.	1								
Foss Eschraim C.	1	30	400			1	20		
Foss Samuel H.		12	100			1	20		
Foss Joshua H heirs		12	175						
Foss William S.	1								
Foss + Osborne first place occupiers									
By Levi W. Felken		155	1400			4	140	13	26

Bank Stock	Stock in Trade	Money on hand for interest	Mills & Hardy Machinery	Kinale Coy.	Made Sops	Total Value	Reduced Value	Money Left	Highway tax
						1 880	545	33.70	6.52
						1 2036	11.38	69.28	13.66
						200	100	6.00	1.20
						1 25	.13	1.78	.36
						1144	5.74	34.44	6.87
						2903	1452	87.12	17.42
525						525	2.63	15.78	3.16
							120	7.20	1.44
						920	580	34.80	6.96
						400	200	12.00	2.40
							120	7.20	1.44
						110	55	3.30	.66
							120	7.20	1.44
						235	238	13.98	2.79
						2208	1224	73.44	14.69
						40	20	1.20	.24
							120	7.20	1.44
						420	3.30	19.80	3.96
						120	.60	3.60	.52
						175	88	5.28	1.06
							120	7.20	1.44
						1566	788	46.98	9.39

308

500

District No 4 1865		Polls	No. Acres	Value	Horses	Value	Neat Stock	Value	Sheep	Value
Names										
Silman	John	1	38	180			1	20		
Grant	John	1								
Whidden	Burley	1					1	25		
Hull	Lanson	1								
Hodgdon	George	1	47	370	1	20				
Hull	Henry B.	1	34	200						
Hull	John B.	1	78	700	1	25	1	20	3	9
Hull	Andrew Jr	1		25						
Hull	Silas	1								
Hull	Abner		39	315			3	60		
Hull	Joseph heirs		4	50						
Hull	William for J. Smith lot		30	800						
Hayes	Eliaser C.	1	300	4000	2	125	10	180	7	13
Ham	Thomas Son	1	71	1600	2	120	6	120	9	24
Ham	Am B.	1	40	320			3	60		
Harrison	Dan rd	1								
Hayes	Margret						2	45	6	13
Meserve	Andrew		150	1400			1	25		
Ditto	Mary A. Fernald place		3	500						
Marden	James E. +		18	250						
Ditto	Towle land		3	30						
Marden	James K.	1	40	150			1	25		
Marden	Jacob K.	1			1	35	1	17		
Niel	John		44	330	1	45	2	45		
Palmer	William	1								
Reed	Holmes	1	11	125			1	25		
Richardson	Peason	1	3	150			1	25		

Bank
 Stocks
 Stock in
 Trade
 Money on
 hand and
 interest
 Mills &
 Conduing
 Machines
 Free Days
 Paid Days
 Total
 Value
 Reduced
 Value
 Money
 Tax
 Highway tax

130

						200	2.20	13.20	2.64
					1		1.20	8.20	1.44
						25	1.33	7.93	1.59
							1.20	7.20	1.44
						390	3.15	18.90	3.78
						200	2.20	13.20	2.64
						754	4.97	29.82	5.96
						25	1.33	7.98	1.59
							1.20	7.20	1.44
					1	375	1.84	12.28	2.26
						50	25	1.50	.30
						800	4.00	24.00	4.80
						4318	22.79	136.74	27.35
						1864	10.52	63.12	12.62
						380	3.10	18.60	3.72
							1.20	7.20	1.44
						208	1.04	6.24	1.28
						1425	7.13	42.78	8.56
						500	2.50	15.00	3.00
						250	1.25	7.50	1.50
						30	15	.90	.18
						175	2.08	12.48	2.49
						52	.26	1.56	.31
						420	2.10	12.60	2.52
							1.20	7.20	1.44
					1	150	1.95	12.70	2.34
						175	2.08	12.48	2.49

District No 4
1865
Names

	Polls	No. Acres	Value	Acres	Value	Wear & Tack	Value	Sheep	Value
Seaney Sarah		24	350						
Seaney Amy						1	22	1	2
Seaney John Good heirs		2	15						
Swain Jeremiah	1	32	450	1	30	4	65		
Smith Winthrop	1	60	1000	1	15	5	110		
Swain Mark H.	1	3/4	110			1	25		
Seaney Warren	1	60	500	1	30	4	80		
Ditto Gate land		5	100						
Thompson Benjamin									
East of S. Waldron									
Tanner John	1	85	750	1	40	4	85	8	16
Thompson Benjamin for Nichols			50						
Waterhouse Albert									
K. for Wornally lot		15	150						
Woodman Elizabeth									
Wood Hiram H.	1								
Waldron Mary		150	1400	1	80	6	180		
Ditto Waldron farm		67	400						
" Babb place		1	50						
Waldron Solomon heirs									
Waldron John H. Hiram	2	116	950	2	75	4	95		
Winkley John H.		50	200						
Waldron John H. for J. M. Gray		land	17	250					
Whitehouse Leonard									
Young Ivory	1	80	950	1	45	5	135	48	
Young William H.		12	250						
Young Jacob D. for J. Ham		land	6	400					
Ditto J. Ham Tibbets lot		3	30						

1 Share
 Stocks
 Stocks in
 Trade
 Money on
 hand or in
 interest
 Mills &
 Carding
 Machines
 Farm Dogs
 Male Dogs
 Total
 Value
 Reduced
 Value
 Money
 Tax
 Highway tax

						350	1.75	10.50		2.10
						24	12	.72		.16
						15	.08	.48		.10
						525	3.93	23.58		4.72
						1125	6.83	40.98		8.19
						135	1.88	11.28		2.46
						610	4.25	25.50		5.10
						100	50	3.00		.60
		964				964	4.82	28.92		5.78
				1		8.91	5.66	34.96		6.79
						50	25	1.50		.30
						150	75	4.50		.90
450		500				950	4.75	28.50		5.70
						120	7.20			1.44
150		400				2210	11.05	66.30		13.27
						400	2.00	12.00		2.44
						50	25	1.50		.30
2100						2100	10.50	63.00		10.60
					1	1122	8.01	49.06		9.51
						200	1.00	6.00		1.20
						250	1.25	7.50		1.50
					1			1.00		
					1	1138	6.89	42.34		8.27
						250	1.25	7.50		1.50
						400	2.00	12.00		2.40
						30	15	.90		.18

District No 5 1865		Polls	No Acres	Value	Horses	Value	Head Stock	Value	Sheep	Value
Names										
Wheeler heirs			14	100						
Buzzell Reuben		1	1/3	100						
Brown Samuel		1	70	375	2	20	1	20		
Buzzell William H, Charles F.		1	118	1700	2	100	7	160	1	3
Brock Nathaniel		1	62	900	3	120	3	50	6	12
Bodge Benjamin heirs			34	200						
Chesley James C.							1	20	10	20
Drew Jonathan heirs			40	400						
Drew Jonathan R.		1	60	900	1	35	6	140	12	24
ditto Smith lot			11	90						
Daniels Joseph for book lot			22	100						
Freeman Jeremiah		1								
Baskell John for Mickey, young and Austin lot			67	300						
Ball Arman		1	177	1950	1	40	10	260	14	26
Ball Wilman		1	200	2150	3	145	7	165	9	18
Bussey Thomas			75	1550	1	50	7	170	11	20
Bussey Mary			22	300						
Bussey Horatio A.		1	50	800	1	40	3	80	9	16
ditto Blake lot			6	150						
Bussey Susan H. Mrs.										
Bum Samuel C.			5	30						
Ball Wilman for Chas. Brown lot			13	400						
Ball Wilman jr		1								
Bove Levi			5	50						

Bank	Stock	Stock in trade	Money on hand or interest	Mills & Carving Machine	Farm dogs	Wash dogs	Total Value	Reduced Value	Money Tax	Highway tax
							100	50	3.00	.60
							100	170	10.20	2.04
							1 415	3.28	20.68	3.94
							1963	10.02	60.12	12.02
							1082	662	39.72	7.94
							200	100	6.00	1.20
							40	.20	1.20	.24
							400	200	12.00	2.40
							1199	7.19	43.14	8.63
							90	45	2.70	.52
							100	50	3.00	.60
								120	7.20	1.44
585							300	3.50	9.00	1.80
							2861	15.51	93.06	18.61
							2 2478	13.59	83.54	16.31
							1 1790	8.95	54.70	10.74
							300	1.50	9.00	1.80
							936	5.88	35.28	7.06
							150	.75	4.50	.90
200							200	100	6.00	1.20
							30	15	.90	.18
							400	200	12.00	2.40
								120	7.20	1.44
							50	25	1.50	.30

District No 5 1865			No Acres	Value	Horses	Value	Neat Stock	Value	Sheep	Value
Names		Polls								
Leathers Oliver	1		4	60	2	70				
Locke Alfred	1						1	150	8	16
Locke Elisha E.	1				1	30	1	25		
Nichols Edwin	1		12	200						
Odrone Hannah										
Odrone Benjamin	1		142	2000	2	60	5	110	7	14
Pray Calvin	1									
Perkins John B.	1									
Robinson James Peris			75	600	1	10	2	45		
Robinson Clark	1		74	500	2	30	3	55	5	10
Robinson William F.	1									
Thompson Benjamin	1		94	1400	1	40	6	150	4	8
Tyler Hiram	1									
Tyler Samuel	1		1	50	1	20				
Tyler Albert	1									
Tyler John	1									
Wiley B. Frank	1		1	50						
Wiley Betsey			22	200			1	20		
Wiley Isaac	1									
Winkley William			87	1400	1	40	9	200	3	7
Winkley Samuel Peris			59	900	1	20	2	50	2	3
Wiley Benjamin	1									
Waterhouse Jeremiah			36	275						
Waterhouse William	1		7	500	1	30				
Ward Newell L.	1									
Waterhouse Jeremiah			30	300						
Whalen James	1									

Bank Stock	Stock in Trade	Money on hand or at interest	Mills & Canning Machines	Gen. Dr. & Cr.	Male Dogs	Total Value	Reduced Value	Money Exp.	Highway tax
						180	185	1110	2,220
						166	203	1218	246
						55	148	888	177
						200	220	1320	264
		782				782	391	2346	469
						2184	1212	7272	1454
							120	720	144
							120	720	144
						655	328	1968	394
						625	433	2598	519
							120	720	144
						1598	819	4914	983
							120	720	144
						70	155	930	186
							120	720	144
							120	720	144
						50	145	870	174
		594				814	407	2442	488
							120	720	144
						2047	1024	6244	1249
						973	487	2922	584
							120	720	144
		1000				1278	758	4548	909
						530	385	2310	462
							120	720	144
						300	150	900	180
							120	720	144

District No 5 -
1865

Name

Roll

No. Acres

Value

Horses

Value

Neat Stock

Value

Sheep

Value

Young Jacob D for
R. Hughes lot

5 75

Ditto A Miles land

12 225

" A. A. Young "

8 50

" Harrison Wombly "

20 200

" Mildew Davis "

15 250

" Jose Ham "

11 200

" J. Ham, A. Nute "

8 300

Drew Swain for J Ham

Adjoining L. Young

5 30

District No 6

Arden Dille heirs

10 75

Buzzell John S. 1

95 1300 1 30 5 185 8 16

Bath John 1

1 20

Bath Sarah A.

16 120

Caverly Mason place occup.

By Mrs. Fisher

3/4 250

Caverly Samuel

10 200 2 45 3 6

Caverly George A. 1

30 300

Caverly E. J. main

17 1700 2 45 2 4

Ditto Elijah Tuttle place

3 100

" C. F. Montgomery Meadow

10 500

Caverly Ebenezer 1

76 800 4 120 7 14

Caverly Nicholas

John S. 1

132 1700 1 80 9 260 7 14

Caverly Rufus 1

1 75

Caverly Daniel & son 2

95 1550 2 80 14 300

Ditto Darious Caverly place

33 250

1 Jan 12 Stock	Stock in Trade	Money on hand or interest	Mills & Carriage Machines	Female Dogs	Male Dogs	Total Value	Reduced Value	Money Tax	Highway tax
						75	38	2.25	.49
						225	113	6.78	.136
						50	25	1.50	.30
						200	100	6.00	1.20
						250	125	7.50	1.50
						200	100	6.00	1.20
						300	150	9.00	1.80
						30	15	.90	.18
						75	38	2.28	.46
						1481	861	51.65	10.33
						20	130	7.80	1.56
						120	60	3.60	.72
						250	125	7.50	1.50
						357	176	10.56	2.11
						300	270	16.20	3.24
						749	495	29.70	5.94
						150	75	4.50	.90
						500	250	15.00	3.00
						939	589	35.34	7.07
						2054	1147	68.82	13.76
						75	158	9.48	1.89
						1930	1205	72.30	14.46
						250	125	7.50	1.50

District No. 6
1865

Pollo No. Acres Value Horses Value Meat Stock Value Sheep Value

Names

Critchett Richard									
Son	1	106	2000	1	20	8	210	6	12
Cater Joel	1	18	340	1	20	2	40		
Ditto Blake lot		11	150						
" Demeritt		7	35						
" James Clark		1	30						
Clark Dennis	1	42	450	2	80	4	75	3	8
Cater Joel jr	1					1	20		
Cate Fredericks Jr	1	37	1000			3	70	6	12
Ditto Paul Hanson land		2	100						
Cater Joel for Hart land		3	50						
Cater Joseph	1								
Drew Timothy	1	40	800	2	85	8	130	7	14
Drew John T.	1	126	1100	1	40	6	107	2	14
Drew Silas		4	75						
Demeritt Isaac Jr	1	23	425			6	90	10	18
Drew Lorenzo D.	1								
Felker John		32	200						
Felker Charles & Hiram		20	125						
Felker Charles		20	60						
Foss Sarah J.									
Hussey Horatio A. for Nippo pond									
Dam & Flowage		5	400						
Hill Joseph W.		42	100						
Ditto S. Hill land		75	500						
Haines Joseph N.		1	100						
Hall Stephen C. place occup.									
By E. S. Locke		17	125						

Bank Stock	Stock in Trade	Money on hand for at interest	Mills & Canning Machine	Four Dogs	Male Dogs	Total Value	Reduced Value	Money Exp	Highway tax
		70	100			2412	1226	8056	1610
						400	320	1920	384
						150	75	450	.90
						35	.18	1.05	.22
						30	15	.90	.18
						513	377	2362	452
						20	130	780	1.76
						1082	661	3966	7.93
						100	50	3.00	.80
						50	25	1.50	.30
							1.20	8.20	1.44
						1029	635	3810	7.62
						1251	746	4576	9.05
						75	.38	2.28	.46
						533	387	2422	4.64
							120	7.20	1.44
						200	100	6.00	1.20
						125	.63	3.78	.76
						60	30	1.80	.36
								1.00	
						400	200	12.00	2.40
						100	180	10.20	2.04
						500	250	15.00	3.00
						100	1.70	10.20	2.04
						125	.63	3.78	.76

District No 6 1865		Polle	No Acres	Value	Acres	Value	Head Stock	Value	Sheep	Value
Names										
Hale William										
Horses	2		286	6000	2	100	13	345	36	72
Ditto William Hale heirs Dover			275	8000						
Hale Samuel heirs for place occupied by S. Scales			250	7500	3	90	17	395		
Hays John C	1		1	50			1	20		
Henson Moses C	1						1	25		
Hanson Caleb & John	2		98	1250	1	50	7	140		
Ditto W. Hanson land			16	200						
Hitt George										
Hall William for S.S. Maggie's land				200						
Johnson Bradbury ^m			14	100						
Jackson George W. place occupied by A. Jackson			14	200			1	20		
Locke Lyman			26	550	1	50	1	25	3	6
Locke John W.							1	30		
Montgomery Samuel P.			192	1350	1	25				
Ditto Reserve Mill privilege			2	700						
Mc Daniel George for Woodbury lot			17	150						
Pearl Solomon farm occupied by S. M. Watson			56	450						
Patterson Manhope			15	125			2	50		
Scales Samuel										
Scales John										
Seaney Wm. W.										

Bank	Stock	Stock in Trade	Money in hand or interest	Mills & Carding machines	New Dogs	Used Dogs	Total Value	Reduced Value	Money	Tax	Highway tax
700		968					8185	43.33	260.98		52.00
							8000	40.00	240.00		48.00
							7985	39.93	239.18		47.92
							70	15.5	9.80		1.86
							25	13.3	7.98		1.59
							1440	9.60	57.60		11.52
							200	1.00	6.00		1.20
								1.20	7.20		1.44
							200	1.00	6.00		1.20
							100	1.70	10.20		2.04
							220	1.10	6.60		1.32
							631	4.36	26.10		5.19
							30	.15	.90		.18
							1375	8.08	48.48		9.69
							700	3.50	21.00		4.20
							150	.75	4.50		.90
							850	4.25	25.50		5.10
							175	.88	6.28		1.05
							2				
								120	9.20		1.84
								120	7.20		1.44
								120	7.20		1.44

District No 6
1865

Names	Polls	No Acres	Value	Horses	Value	Wear Stock	Value	Shut	Value
Thompson Isaac Jr		26	30						
Twombly Caleb	1	103	1050	1	30	5	85	1	3
Twombly Enoch	1	20	300			2	45		
Twombly Nathaniel		30	250						
Tuttle Timothy & Samuel Sr.		188	2300	1	20	3	65	10	18
Watson Elias M.	1			1	30				
Whitely John Sr		15	100						
Waterhouse Joseph		70	1500	1	10	6	160	6	10
Waterhouse Daniel	1	90	1000			8	160		
Young Just D. for Ben in ^{land} Aug 50 900									
ditto Robert Hopkins									
Daniels James		30	300						

District No 7

Buzzell Andrew E.		22	300			1	25		
Buzzell Levi & J. Hall	1	75	950	1	40	2	45	7	12
Buzzell David	1	50	730			5	100		
Ditto Johnson land		50	550						
Buzzell John H.	1	35	650	1	30	3	95		
Buzzell Samuel R.	1	50	640	1	35	4	105	5	10
Buzzell Solomon	1	37	300	1	40	2	55	2	2
Ditto G. W. Garland land		25	375						
Buzzell Isaac L.	1	64	300			4	85		
Buzzell David C.	1								
Boody Daniel & Son	2	168	2500	2	100	14	382	11	22
Clark John	1	75	1025	1	40	7	192	5	10
Christel Richd & Son		20	100						

Bank Stock	Stock in Trade	Money on hand or interest	Mills & Curry Machinery	Farm Tools	Mule Dogs	Total Value	Reduced Value	Money Laid	Highway Tax
						50	25	150	.30
						1168	704	4224	846
						3415	298	1788	357
						280	125	750	170
						2495	1487	8922	1784
500					1	530	385	2410	482
						100	50	300	.60
						1680	840	5040	1008
					1	1160	700	4800	860
						900	450	2700	540
						300	150	900	180
						325	163	978	156
						1047	649	3894	779
						830	535	3210	642
						550	275	1650	330
						770	505	3030	606
300					1	1090	665	3990	798
						392	316	1896	379
						375	188	1128	226
						385	313	1878	382
							120	720	144
					1	2974	1727	10362	2072
						1267	754	4524	905
						100	50	300	.60

District No 7
1865

Names	Polls	No. Acres	Value	Horses	Value	Neat Stock	Value	Shops	Value
Demeritt John F.	1	70	825	1	25	5	110	1	2
Ditto Durgin land		20	200						
Daniels Albert H for Burns lot		160	700						
Fernald Mary P.		100	1020			6	145	4	16
Hays John C.		24	200						
Hill Henry		33	650			2	35	1	2
Hall William	1	45	475			7	125	5	10
Ditto Susan Cate land		10	70						
Hall Alvah A.	1								
Hall Andrew J.	1								
Hall George W.	1								
Hays John O for Mary land		14	125						
Hall William for Pillsbury "		117	800						
Smith David B.	1	100	1500	1	50	9	205		
Smith Abraham C.	1	100	1000	1	20	6	70	4	8
Smith John G.	1								
Smith David W.	1								
Seward John	1	16	250			1	20		
Townley Nathan	1	88	900	1	35	7	170	6	12
Townley Abiah									
Tibbets John for Mathes Daniels lot		35	250						
Young David		190	2800	1	30	13	305	3	6
Young Sophia									

Bank	Stock	Stock in Trade	Money on hand	Local interest	Mills & Carding Machines	Fern Dogs	Male Dogs	Total Value	Reduced Value	Money Cury	Highway tax
								952	5.96	35.76	7.15
								200	1.00	6.00	1.20
								700	3.50	21.00	4.20
								1211	6.06	36.30	7.67
								200	1.00	6.00	1.20
								687	3.44	20.64	4.13
								610	4.25	25.50	5.10
								70	.35	2.10	.42
									120	7.20	1.44
									120	7.20	1.44
									120	7.20	1.44
								125	1.63	3.78	.76
								800	4.00	24.00	4.80
								1755	9.98	60.88	12.18
								1098	6.69	40.14	8.03
									120	7.20	1.44
									120	7.20	1.44
								270	2.55	15.30	3.06
								1117	6.79	40.74	8.15
		800						300	1.50	9.00	1.80
								250	1.25	7.50	1.50
								3131	15.66	93.96	18.79
		400						400	2.00	12.00	2.40

District No 8 1865		Pollo	No Acres	Value	Acres	Value	Wool Stock	Value	Sheep	Value
Names -										
Ayers Joseph			11	125						
Bumford John					1	35	4	105	8	14
Bumford Hativille		1	118	1000	2	70	7	145	8	18
Bumford Mary										
Brown Herz Michl		1	34	60			1	20	4	8
Berry Ezra & son		1	56	800	1	60	8	170		
Ditto James Berry land			11	70						
Bumford Hativille Ricker land			10	125						
Chesley Samuel		1	115	900	1	40	6	145		
Ditto Curtis P. Chesley farm			55	800						26
" Joseph L. Long & heirs			20	350						
" Hanson land			20	400						
Drew Shadrach & son			40	375	1	80	2	145	4	10
Dane Mary			5	75			1	20		
Ham George W		1								
Hall Jacob			13	225			2	45		
Hill Mark		1			1	20	2	45		
Hodgdon John heirs			23	350						
Hodgdon Sam ^l & Co.		1	8	150	1	60	7	145		
Hovitt Charles		1	1	50			3	65		
Hall Warren for Paul Rowan			18	150						
Locke Charles D.		1	68	1075	1	95	9	200	3	9
Locke Samuel A.		1	65	800	1	50	7	155	4	8
Locke Eben & Ira W.		1	116	1500	2	70	15	315	8	16
Ditto S. Hanson land			16	150						

Bank	Stocks	Stock in Trade	Money on hand or at interest	Mills & Ending Machine	Auto & Cycle	Auto & Cycle	Total Value	Reduction Value	Money Total	Highway tax
							125	.63	3.78	.74
							154	.77	4.62	.92
							1233	7.37	44.22	8.84
			500				500	2.50	15.00	3.00
							88	1.64	9.84	1.57
							1030	6.35	39.10	7.62
							70	.35	2.10	.42
							125	.63	3.78	.74
							1085	6.63	39.78	7.96
							806	4.03	24.18	4.84
							350	1.75	10.50	2.10
							400	2.00	12.00	2.40
							460	3.50	21.00	4.20
							95	.48	2.88	.57
								130	7.20	1.44
							270	1.35	8.10	1.62
							65	1.53	10.18	1.84
							350	1.75	10.50	2.10
							345	2.93	17.58	3.52
							115	1.78	10.68	1.94
							150	.75	4.50	.90
							1350	8.00	48.00	9.60
							1013	6.27	37.62	7.52
							1901	10.71	64.26	12.65
							130	.75	4.50	.90

District No 8
1863

Names	Polls	No Acres	Value	Acres	Value	Wagon Stock	Value	Sheep	Value
Pierce James Pr. & Andrew D.		192	2200	1	50	8	145	5	10
Ditto R Pinkham land		45	300						
" Daniels Willets land		10	150						
" J Chesley	"	40	450						
" Warren Langley	"	50	600						
" William Pierce	"	8	100						
" S. D. Hayes	"	17	250						
" A Bodge heirs	"	29	300						
" J Fernald	"	5	75						
" Mark Hill farm		62	900			2	30		
Pierce Hull	1	60	850	1	75	4	135	2	6
Pierce Moses	1					2	50		
Pierce Israel heirs		113	1400						
Pierce Curtis G.	1								
Pierce Israel E.	1								
Pearl George W.	1	145	1500	1	35	7	190	11	22
Roberts Nathaniel	1	50	550	2	70	5	120		
Swain Bennette,		45	450						

Bank Stock	Stock in Trade	Money on hand or at interest	Mills & Carding Machines	Fern Dog	Mate Dog	Total Value	Reduced Value	Money Turf	Highway tax
					1	2405	1443	8658	1732
						300	150	900	180
						150	75	450	90
						450	225	1350	240
						600	300	1800	360
						100	50	300	60
						250	125	750	170
						300	150	900	180
						75	38	168	34
						930	465	2790	558
		520				1566	903	5218	1082
						50	125	870	154
						1400	700	4200	840
							120	720	144
							120	720	144
						1747	993	5958	1192
					1	740	490	2940	588
						450	225	1350	270

District No. 8
1865

Names -	Polls	No Acres -	Value	Horses	Value	Wear Stock	Value	Sheep	Value
Natson Sylvester	1	14	350	1	50	1	25		
Ditto George Hodgson land		5	50						
Winkley John Jr	1	100	1200	1	20	6	190	6	12
Watson John	1								
Whitehorse Turner	1	56	400	1	10	2	35	8	16
Whitehorse George F.	1								
Young John R.	1	58	500	2	70	8	90	3	6
Young Jonathan Lewis		30	350						
Young William H.	1	100	900	1	20	8	205	3	6
Young Jacob D.	1	125	1000	1	25	6	175	4	25
Ditto J. Ricker, Hall farm		40	500						
" Warner lot		40	400						
" Chas Hayes "		30	300						
" Jere Ham land		8	165						
" Robert Hutchins "		50	300						

Bank Stock	Stock in Trade	Money on hand or at interest	Mills & Catching Machines	Fern & Jays	Mule Dogs	Total Value	Reduced Value	Money Tax	Highway tax
						425	333	1998	3.99
						50	25	1.50	.30
					1	1422	831	4986	9.77
							120	720	1.44
						460	350	2100	4.20
							120	720	1.44
						666	453	2718	5.44
						250	125	750	1.50
						1131	685	4110	8.22
						1228	734	4404	8.80
						500	250	1500	3.00
						400	200	1200	2.40
						300	150	900	1.80
						165	83	498	.99
						300	150	900	3.00

District No 9
1865

Names	Polls	No. Acres -	Value	Horses	Wagons	Wool Stock	Value	Sheep	Value
Caldwell Daniel D	1	100	1700	1	40	9	215	26	52
Ditto Jones land		15	200						
" J R Langley		8	100						
Caldwell Royal P	1	1	150	1	40				
Ditto J O Langley land		7 1/2	50						
Caldwell Sally		5	175			3	50	2	4
Caldwell John A for farm occupied by D Hadgdon		100	700						
Daniels Albert H	1	250	2300	1	20	9	200	21	42
Ditto Bean land		70	350						
" J Randal		7	100						
" J Daniels Bank & stock									
Dustin Jonathan	1	60	500	2	40	4	70		
Elison William	1	33	330	1	40	5	110		
Eaton Elizabeth						1	25		
Ellison Abigail for John Ellison farm 17			200						
Ellison Jacob	1			1	40	1	30		2.50
Gear George for Randal land		16	200						
Ditto J. Wiggins land		15	100						
Hadgdon Daniel	1			1	20	2	20		
Jones Peltiah's heirs occupied by J C Shurburne		75	1200	1	50	7	200	13	26
Langley Gilbert E	1					1	25	3	6
Langley Isaac	1	37	340	2	100			3	6
Mc Daniel True W	1	50	700	1	60	6	160	7	14
Ditto D Mc Daniel's heirs land		50	400						
" Griffin	"	15	50						
" Dustin	"	10	125						
Mc Andrew D for Ryan farm occupied by Jeremiah Wiggins		50	400						
Mc Daniel Rebecca									
Mc Daniel Ghester									
Pierce James B for B Chesley land		25	125	1	30	1	25		
Randal Frank	1	16	100	1	30	1	25		
Shurburne Isaac G	1								

Bank Stock Stock in	Trade	Morpgon land on at interest	Mills and Carding Machines	Mule Days	Hem Days	Total Value	Reduced Value	Money Tax	Highway Tax
						2007	1124	64.44	13.49
						200	100	6.00	1.20
						100	50	3.00	.60
						190	215	12.90	2.58
						50	25	1.50	.30
						229	115	6.90	1.38
500				1		700	350	21.00	4.20
						3062	1651	100.06	20.01
						350	175	10.50	2.10
						100	50	3.00	.60
500						500	250	15.00	3.00
						611	425	25.58	5.10
				1		480	360	22.60	4.42
						25	13	.78	.16
						200	100	6.00	1.20
						600	150	9.00	1.80
						200	100	6.00	1.20
						100	50	3.00	.60
				1		40	140	9.40	1.68
				1		1476	738	45.28	8.86
						31	136	8.66	1.63
						446	343	20.58	4.12
1500		85				2519	1379	82.79	16.55
						400	200	12.00	2.40
						50	25	1.50	.30
						1.25	63	3.78	.76
						400	200	12.00	2.40
2100						2100	1050	63.00	12.60
300						300	150	9.00	1.80
						125	63	3.78	.76
						155	197	11.82	2.36
							120	7.20	1.44

District No 9
1865

Names	Polls	No. Acres	Value	Assess	Value	Head Stock	Value	Sheep	Value	
Woodman Sally		45	350			1	25			
Williams Charles H	1									
Williams James O	1					1	25			
District No 10										
Arlin George	1	1/2	30							
Arlin Jeremiah for place occupied by Margaret Arlin		4	75			1	20			
Ditto Hadgelen place		2	70							
Berry Ezra & Elephlet		5	25							
Capen Timothy	1	5	100							
Chesley Jonathan H	1	129	700	2	50	7	75	3	5	
Chesley Joshua R.	1	18	100	1	25	1	25	1	2	
Calderwell Daniel D for J R Langly land		4	75							
Capen Ebenezer	1	1/2	30							
Daniels Albert H N. M. Co.		75	1800							
Freeman Wilber	1	2	50							
Gleichen John A	1	88	900	2	35	9	220	5	10	
Gear Joseph & Samuel	2	200	1750	2	20	5	190	5	10	
Gear Daniel	1									
Gear George & sons	2	200	2100	2	100	11	330	12	24	
Ditto Walton lot		5	30							
Gear John W	1									
Gear Daniel for Mooney lot		5	25							
Hanscom Alvah	1	4	125							
Hanscom Nathan	1	1/2	125							
Hanscom Samuel	1									
Ham Daniel S	1					1	20			
Hall Jacob		15	25							
Hanson Widow Jonas						1	20			
McDaniel True W		50	300							
McDaniel John	1	114	1950	1	65	6	160	3	6	
Ditto Snell land		12	75							
McDaniel Andrew D for farm occupied by J Meggin		211	2150			2	50			

Bank Stock	Stock in	Trade	Money on hand or at interest	Mills and Carding Machines	Mule Days	Fern Days	Total Value	Reduced Value	Money Tax	Highway Tax
							375	188	11.28	2.26
								120	7.20	1.44
							25	133	7.96	1.59
							30	135	8.10	1.62
					/		95	46	3.76	.75
							70	35	2.10	.42
							25	13	.75	.15
							100	170	10.20	2.04
					/		830	535	33.10	6.62
							152	272	16.32	3.26
							75	38	2.28	.46
							30	135	8.10	1.62
							1800	900	54.00	10.80
							50	145	8.70	1.74
2000			243				3408	1824	109.44	21.89
			1200				3170	1820	109.20	21.84
			200				200	220	14.20	2.44
			600				3154	1877	109.02	21.08
							30	15	1.90	.38
								120	7.20	1.44
							25	13	.78	.16
								120	7.20	1.44
							125	183	10.98	2.19
								120	7.20	1.44
							20	130	7.80	1.56
							25	13	.75	.15
							20	10	.60	.12
							300	1.50	9.00	1.80
300							2481	1361	81.66	16.53
							75	38	2.28	.46
							2200	1100	66.00	13.40

District No 10 1865		Polls	No Acres	Value	Horses	Value	Shot Stock	Value	Sheep	Value
Names										
Manson George W & Timothy D		2	86	600	1	65	5	100	4	8
McDaniel Wiana										
Odiome Benjamin for C Thompson land			30	500						
Shurburne Jacob & son		2	99	1100	1	40	7	205	2	4
Ditto John Shurburne farm			45	400						
Shurburne Isaac			90	900	1	40	5	130	5	10
Shurburne John			6	125						
Shurburne James W		1								
Shurburne Samuel heirs			88	800						
Ditto Coe land			80	275						
" Hanson place			1/2	100						
Shurburne Alphonso		1			1	40	4	65	7	14
Waterhouse Benjamin & heirs			4	100						
Wiggin Jeremiah		1					4	105		
District No 11.										
" Bunker Jacob		1	50	200	1	20	2	50	1	2
Bryzell David for A G Brod land			23	150						
Caswell Samuel		1			2	75				
Chesley Gael M		1	42	400			2	55		
Chesley Jonathan H for Caldwell land			3	20						
Chesley Asa heirs			68	400	1	30	4	65	6	12
Caldwell William heirs			3	15						
Caswell Loydia			34	350			2	50		
Eman's Levi			98	1000	1	40	5	125		
Ditto Crofford land			54	425						
" Shaw place			21	125						
" H Daniels Durgin Bartlett & Kent land			33	185						
Eman's William & John		1	108	880	1	15	5	145	13	26
Ditto Gordon Demeritt land			3	40						
" J Garland			40	175						

Bank Stock	Stock in Grade	Money on hand or at interest	Milk and Canning Machines	Male Dogs	Female Dogs	Total Value	Reduced Value	Money Tax	Highway Tax
300						773	627	37.62	7.52
						300	150	9.00	1.80
						500	250	15.00	3.00
						1349	915	54.90	10.98
						400	200	12.00	2.40
						980	490	29.44	5.88
						125	63	3.78	.76
							1.20	7.20	1.44
						800	400	24.00	4.80
						275	138	8.28	1.66
						100	50	3.00	.60
						119	174	10.74	2.15
						100	50	3.00	.60
						105	173	10.38	2.08
				1		270	256	16.36	3.27
						150	75	4.50	.90
						75	158	9.48	1.89
						455	348	20.88	4.18
						20	10	.60	.12
						507	234	15.24	3.05
						15	8	.48	.10
						400	200	12.00	2.40
	367					1532	766	45.96	9.19
						425	213	12.78	2.56
						125	63	3.78	.76
						185	93	5.58	1.11
				1		1066	653	39.18	7.84
						40	20	1.20	.22
						175	138	8.28	1.66

District No 11
1865

Names	Polls	No of acres	Value	Horses	Value	Head of Stock	Value	Sheep	Value
Gear Daniel		126.5	340						
Gear Samuel		5	125						
Glidden John A		126	370						
James Pelliciah heirs & A H Daniels		30	125						
Sitto " " for gg Priest land		26	120						
" Caldwell land		5	50						
McDaniel True W for Caldwell land		5	45						
Sitto of Mc Daniels heirs		2	50						
Pierce James B for D Chesley land		40	250						

District No 12

Ayers Joseph	1	30	350	1	35	2	50	1	3
Brown Lorenzo A	1					1	20		
Buzzell John		114	1200			4	110	4	8
Buzzell Alfred W	1	40	350						
Bodge Betsy		120	825			2	43		
Bodge William	1	90	925	1	20	5	180	4	8
Bodge John	1	87	825			5	180	6	15
Buzzell William H & Charles H	1	25	310						
Drew Richard A	1	1	50	1	10	2	40		
Drew Swain	1	55	670	1	50	2	50	4	8
Drew Abednigo	1			1	50	1	25		
Evans Albert	1	30	500	1	25	4	90	7	14
Home Isaac for farm occupied by G. S. Gear		36	800						
Freeman Miles	1								
Freeman David	1	5	75			3	35		
Gear Gideon S	1			1	40	2	45		
Haitt Benjamin	1	7	100						
Haitt Benjamin jr	1	5	75			4	85	2	6

Bank Stock	Stock in	Trade	Money on hand or	at interest	Mill and Carting	Machinery	Male Dogs	Female Dogs	Total Value	Realized Value	Money Tax	Highway Tax
									40	20	120	.22
									25	13	78	16
									370	185	11.10	2.22
									125	63	3.78	.76
									120	60	3.60	.72
									50	25	1.50	.30
									45	23	1.38	.28
									50	25	1.50	.30
									250	125	7.50	1.50
									438	339	20.34	5.07
		125							145	193	11.58	2.32
									1318	654	39.54	7.91
									350	295	17.70	3.54
									868	4.34	26.04	5.21
									1133	684	41.22	8.24
									1020	630	37.80	7.56
									310	275	16.50	3.30
									100	170	10.20	2.04
									778	509	30.54	6.11
									75	158	9.48	1.89
									629	435	26.10	5.22
									800	400	24.00	4.60
										120	7.20	1.44
							1		110	175	11.50	2.30
									85	163	9.98	1.99
									100	170	10.20	2.04
									166	203	12.18	2.44

District No 12 1865		Polls	No Acres	Value	Horses	Value	Head Stock	Value	No Sheep	Value
Names										
Hall Elijah	1									
Hall Nathaniel	1	72		525			2	25		
Hall Richard B	1	36		375			1	25		
Hall Tobias R	1	5		200	1	38	1	25		
Hall Andrew	1	30		300	1	25	2	45		
Hall George W	1						1	20		
Hale William for William Hale's sister Bemming Wentworth lot		100		4300						
Hall Lucinda		10		110						
Hall George A	1									
Leathers Robert	1									
Locke Samuel A Austin Wingate lot 7				100						
Ditto Austin Smith lot		20		500						
Mathes George	1	60		730	1	35	2	50	3	7
Prescott Jone				70			1	25		
Swain Israel & son	1	67		1000	1	20	10	260	10	20
Swain Richard	1	212		2600	1	60	11	255	13	30
Swain Mark & son	1	150		1400	1	40	8	222	7	16
Ditto Richard Ayers place		14		400						
" Brack wood lot		8		50						
" Effung land		34		300						
" J Young land		30		300						
Swain Greeleaf H	1									
Swain Charles G	1									
Wentworth Oliver	1									
Young Jacob D for Nancy Miles land		14		150						
Ditto Robert Huckins land		9		60						

Bank Stock	Stock in Trade	Money on hand or at Interest	Mills and Carding Machines	Male Dogs	Female Dogs	Total Value	Reduced Value	Money Tax	Highway Tax
							120	7.20	1.44
						560	400	24.00	4.80
						400	320	19.20	3.84
				1		263	388	23.98	4.89
						330	305	18.30	3.66
						20	180	7.80	1.76
						4300	2150	129.00	25.80
						110	55	3.30	.66
							120	7.20	1.44
							120	7.20	1.44
						160	50	3.00	.60
						560	250	15.00	3.00
						822	531	31.86	6.37
						75	35	2.28	.46
	160			1		1460	850	52.00	10.40
						2945	1593	95.58	19.12
	1675					3353	1797	107.82	21.56
						400	200	12.00	2.40
						50	25	1.50	.30
						300	150	9.00	1.80
						300	150	9.00	1.80
							120	7.20	1.44
							120	7.20	1.44
							120	7.20	1.44
						150	75	4.50	.90
						60	30	1.80	.36

District No. 13
1865

Names	Polls	No. Acres	Value	No. Horses	Value	Head Stock	Value	No. Sheep	Value
Arlin John W	1	5	75			1	20		
Brown John D	1			1	15				
Caldwell Daniel T for J R Langley land		36	350						
Clay Job		10	50	1	40	1	25		
Drew Jonathan R. for T Jones land		22	300						
Davis William H for place occupied by Mrs. Davis		73	325						
Edgerly Eliza D						1	25		
Ellison William for J Mathes land		79	475						
Hall Hiram for Stephen P Chesly land		10	150						
Hall Warren	1	75	750	1	15	4	115	6	15
Ditto S Gerish land		5	50						
Hale William for Smith & Hale land		22	400						
James John heirs		29	135						
Locke Samuel A		14	90						
Locke Eben C. for G W Haatt land		20	300						
Leathers Stephen		1	25						
Peace James B for S M D Perkins lot		14	170						
Roberts Nathaniel		8	40						
Stimpson George H	1								
Stimpson Richard	1	4	75	1	35				
Sherburne Samuel heirs for S. Emerson lot		17	45						
Sherburne Jacob		11	200						
Sewell Charles W	1	37	225	1	15	1	25	3	10
Smith Daniel heirs		17	85	1	40	1	25		
Tibbets John	1	43	450	1	20	5	115	5	10
Ditto C Mathes land		83	800						
" J Pondexter "		19	300						
" J Burnham "		14	100						
" E Bunker "		18	100						
" T J Wiggins "		15	250						
" J Kingman "		29	400						
" E Pondexter "		26	600						
" J Kingman Widdom "		13	200						
" E Bunker E Pearsonson "		15	400						

Bank Stock	Stock	in Trade	Money on hand or	at Interest	Mills and carding machines	Male	Days	Female	Days	Total Value	Reduced Value	Marney Tax	Highway Tax
										95	168	10.08	2.02
										15	128	7.68	1.54
										350	175	10.50	2.10
						1				115	58	4.48	.84
										300	150	9.00	1.80
										325	163	9.78	1.96
						1				25	13	1.78	.16
										475	238	14.28	2.86
										180	90	4.50	1.08
						1				895	568	35.08	7.02
										50	25	1.50	.30
										200	200	12.00	2.40
										135	68	4.08	.82
										90	45	2.70	.54
										300	150	9.00	1.80
										25	13	1.78	.16
										170	85	5.10	1.02
										40	20	1.20	.24
											120	7.20	1.44
						1				110	175	11.50	2.30
										45	23	1.38	.28
										200	100	6.00	1.20
										275	258	15.48	3.09
										150	75	4.50	.90
										595	416	24.96	4.97
										800	400	24.00	4.80
										300	150	9.00	1.80
										100	50	3.00	.60
										100	50	3.00	.60
										2.50	1.25	7.50	1.50
										400	200	12.00	2.40
										600	300	18.00	3.60
										200	100	6.00	1.20
										400	200	12.00	2.40

District No 13
1865

Names	Pollo	No Acres	Value	Horses	Value	Seat Stock	Value	Sheep	Value
.. Tobias Bunker C. a. Demeritt land		32	300						
Tibbetts Richard B	1								
Tibbetts Nancy A									
Tibbetts Richard B for George Hadgdon lot 6			100						

District No 14

.. Arlin Edward	1	12	150			1	20		
Cater Charles G	1	115	2200	2	100	11	195	11	20
Ditto S Hayes land		15	90						
Cater Horace G for S Hayes land		25	90						
Foss James S	1	54	1600	2	45	5	100	11	20
Ditto Mary Foss heirs		4	25						
.. Priscilla M Foss land		7	40						
Hayes Elizabeth H		50	250						
Hayes Ezra		50	700						
Hamm David A	1	14	270			2	35		
Hamm John	1			1	25	1	25		
Hamm Paul	1								
Haskell John S for Pope & Co									
Ditto John Trickey		13	50						
Hall Isaac heirs		79	1050						
Hall Marilla M		46	550						
Howard Benajah	1	48	400	1	35	1	22		
Ditto R Hayes land		3	100						
Kingman Jeremiah		245	7000	2	70	3	80		
Mr Daniel George for Daniel land		20	200						
Richardson Joseph P	1	27	425			2	45		
Richard George W	1			1	30				
Richardson Joseph P for Lord lot 18			150						
Tibbetts Schabod	1	24	275	1	40	3	10	1	2
Tibbetts George H	1								
Waterhouse Albert H	1	79	1500	2	80	8	160		
Ditto Waterhouse Samuel heirs		30	900						
Wiggin George	1	77	800	1	20	7	130	7	12

Bank Stock	Stack in Trade	Money on hand or at interest	Mills and Carding Machines	Male Days	Female Days	Total Value	Reduced Value	Money Tax	Highway Tax
						300	150	9.00	1.50
				1			120	8.20	1.44
		150				150	750	4.50	.90
						100	50	3.00	.60
						170	205	12.30	2.46
						2515	1378	82.68	16.54
						90	45	2.70	.54
						90	45	2.70	.54
						1167	704	42.24	8.45
						25	13	.78	.16
						40	20	1.20	.24
		10000				10250	5125	307.50	61.50
						700	350	21.00	4.20
				1		305	273	17.38	3.48
						50	145	8.70	1.74
							120	7.20	1.44
	1700					1700	850	50.10	10.20
						50	25	1.50	.30
						1050	525	31.50	6.30
						550	275	16.50	3.30
						447	344	20.60	4.14
						100	50	3.00	.60
1700		4487				18337	66.69	400.14	80.03
						200	100	6.00	1.20
						470	355	21.30	4.26
						80	125	8.10	1.62
						150	75	4.50	.90
						572	406	24.36	4.87
							120	7.20	1.44
				1		1740	990	60.40	12.08
						900	450	27.00	5.40
				1		962	601	37.06	7.22

District No 14
1860

Names	Polls	No. Acres	Value	Horses	Value	Wool Stock	Value	Sheep	Value
Wiggin Charles H for James Wiggin farm		35	500			1	20		
Young John E	1			1	15	1	20	4	8
Young Jonathan	1	123	3600	2	80	12	280	14	28
Ditto Hayes farm		23	600						
" T J Carney land		9	100						

District No 15

Arlin Daniel jr	1	12	150						
Arlin George W for place acct by Mrs Lord		20	200						
Babb Freeman farm occupied by C H Cater		87	900			2	50		
Carney Samuel	1	35	400	1	35	3	65		
Ditto John Neal lot		10	100						
^{Cater lot} Cater Joel for R Seavey land		15	100						
Ditto E W Brewster		20	100						
Cater Charles H	1					4	80		
Clark James	1								
Daniel Joseph for Home lot		10	75						
Farr Charles A for E H Watson lot		69	340						
Ditto E H Watson pasture		319	1000						
Gray Joseph for Winkley land		12	250						
Home Daniel	1	3	100	1	10	1	22		
Home Levi for Aute place		15	150						
Ditto Sarah Arlin lot		10	75						
Hall Hiram for Home place		1/2	50						
Ditto Davis place		11	100						
Lord Horace W	1								
Town Farm		160	1800	1	35	6	180	9	18
Perkins Jacob	1	18	300			1	25		
Reed William J	1	41	400	1	15	5	87	5	6
Ditto R Seavey place		1/4	62						

Stock in Banks	Stock in Trade	Money on hand or at interest	Bills and carding machines	Male Days	Female Days	Total Value	Reduced Value	Money Tax	Highway Tax
						520	260	15.60	3.92
						43	142	8.52	1.70
						3988	2114	126.84	25.35
						600	360	18.00	3.60
						100	50	3.00	.60
						150	195	11.70	2.34
						200	100	6.00	1.20
						950	475	29.50	5.70
				1		506	373	23.38	4.48
						100	50	3.00	.60
						75	38	2.28	.46
						150	50	3.00	.60
						100	50	3.00	.60
						80	160	9.60	1.92
							120	7.20	1.44
						75	38	2.28	.46
						340	170	10.20	2.04
						1000	500	30.00	6.00
						250	125	7.50	1.50
						122	186	11.16	2.42
						150	75	4.45	.90
						75	38	2.28	.46
						50	25	1.50	.30
						100	50	3.00	.60
							120	7.20	1.44
						2033	1016	64.96	12.29
				1		325	283	17.98	3.39
				1		508	374	23.44	4.49
						62	31	1.86	.37

District No 15
1865

Names	Polls	Acres	Value	Horses	Value	Stock	Value	Sheep	Value
Smallcorn Jm L	1	11	150			1	22	2	4
Seaney James F	1								
Seaney Charles H	1			1	10	6	155	12	24
Ditto Marden place		1	100						
Seaney Schaback's heirs		100	1000						
Seaney Nathaniel H		36	350			1	22	1	2
Tubbett's Miles B	1								

Bank	Stock	Stock in	Trade	Mills and carding machines	Money on hand or at interest	Male Dogs	Female Dogs	Total Value	Reduced Value	Money Tax	Highway Tax
								176	208	1248	249
									120	720	144
								189	215	1290	258
								100	50	300	60
								1000	500	3000	600
								374	187	1122	225
									120	720	144

"The foregoing is a list of the assessments of the state county town and school taxes for the year eighteen hundred and sixty five upon the ratable polls and estates of the inhabitants and residents in the town of Barrington as made by us the selectmen of said Barrington and committed to John L A Swain & Horace G Carter Collectors

George W Gray } Selectmen
 John S Buzzell }
 Jacob D Young } Barrington

A true Copy Attest: Jona R Drew Town Clerk

State of New Hampshire
Strafford S.S.

L.C.

To Horace G. Carter

Collector of taxes

for the town of Barrington in said County for
the year 1865 greeting.

In the name of the state of New Hampshire
you are hereby requested to levy and collect of the several
persons named in the list of taxes herewith committed
to you the several sums set against their names respectively
the same being a list of the assessment of the state county
town school and highway taxes for the year 1865 upon
the improved and unimproved lands of nonresidents
in the town of Barrington, as made by the under-
signed amounting to the sum of eight hundred
thirty seven dollars & seventy six cents the sum total of
which you are to pay to the treasurer of the town of
Barrington on or before the first day of February next
and you are on or before the eighth day of the next
session of the General Court in June to deliver to the
Deputy secretary of state a copy of said list you are
to proceed to sell in a manner prescribed by law so
much of each delinquants estate as will be sufficient
to pay said taxes and incidental charges.

Given under our hands and seal at
Barrington this twenty seventh day of May 1865

George W. Gray) Selectmen
John S. Buzzell)
Jacob S. Young) Barrington

A true Copy Attest: John P. Drew Town Clerk

Names of owners of
original owners of lands
allent lands in the town
of Barrington
1865

No Range

No acres

Value

Reduced
Value

State County
Taxes and

School Taxes

Highway Tax

Sum

Total

Names of owners of original owners of lands allent lands in the town of Barrington 1865	No Range	No acres	Value	Reduced Value	State County Taxes and	School Taxes	Highway Tax	Sum	Total
District No 1									
Cocheco Mfg Co for									
Trickey Mill privilege	1	1	2000	1000	60.00	1200		72.00	
Felker Oliver P	1	34	500	250	15.00	300		18.00	
Ham J P	1	2	16	.08	.48	.10		.58	
District No 2									
Cushing Thomas H	1	7	200	100	6.00	140		7.20	
Ham Walter & Ephraim	1	5	75	38	2.28	46		2.74	
Cocheco Mfg Co for									
Ayers Pond flowage	1	50	1000	500	30.00	600		56.00	
Watson George P	1	60	700	350	21.00	420		25.20	
District No 3									
Currier William for									
Winey lot	1	5	50	25	1.50	30		1.80	
Brasbridge George and	1	15	150	75	4.50	90		5.40	
District No 4									
Casby Philip for									
land adjoining John									
Tanner	2	28	85	43	2.58	52		3.10	
Huckins Robert heirs		15	280	140	8.40	168		10.08	
Christee Daniel M for									
J S Fernald field and									
pasture	2	16	300	150	9.00	180		10.80	
Austin E H for									
Woodmen orchard		1	150	75	4.50	90		5.40	
Ditto Hayes land		8	300	150	9.00	180		10.80	

Names of owners and original owners of nonresident lands in the town of Burlington 1865

La Range
No Acres
Value
Reduced Value
State county town and
School Taxes
Highway Taxes
Sum
Total

District No 5

Frost George William P land 3	30	500	500	250	1550	300	1800
Pierce William heirs	10	300	300	150	900	180	1080
Littlefield James	80	600	300	1800	360	2160	
Wheeler John for Cook lot	15	150	75	450	90	540	
Chesley James to place	86	550	275	1650	330	1880	
Miles Nancy	12	225	113	678	136	814	

District No 6

Woodbury Eliza heirs 5	32	450	225	1350	270	1620
Varney Joseph S for Spinney land	25	100	50	360	60	360
Foss Sarah M for Levi Felker land	26	150	75	450	90	540
Tappan Stephen land 3	10	50	25	150	30	190
Osborne John for Foss land	20	100	50	360	60	360
Foss David " " "	20	100	50	360	60	360

District No 8

Town of Durham land	15	100	50	360	60	360
Hill John W for Charles Hayes land	10	40	20	120	24	144
Lynn John for E. Hayes land	6	30	15	90	18	108
Randal John land	18	300	150	900	180	1080
Randal Demeritt lot	20	150	75	450	90	540
Church J P land	20	150	75	450	90	540

Names of owners & original owners of nonresident lands in the town of Barrington 1865	No Range	No Acres	Value	Reduced Value	State county town and school Tax.	Highway Tax	Sum	Total
District No 9		30	500					
Haitt Alfred land		30	500	250	1500	300	1800	
Hill John W for Ellison land		20	90	45	270	54	324	
Ditto Layn land		20	60	30	180	36	216	
Jones Oliver land		13	200	100	600	120	720	
Madman Samuel heirs		50	300	150	900	180	1080	
Demeritt Stephen as Guardian		4	50	25	150	30	180	
Haitt & Burnham land		45	135	68	408	82	490	
George & W P Frost land		52	325	163	998	199	1197	
Hill John W land		8	30	15	90	18	108	
Layn Samuel W land		30	100	50	300	60	360	
District No 10								
Mooney John land		16	90	45	270	54	324	
Layn Samuel W land		2	16	.08	48	10	.58	
Layn Samuel for Mooney land		2	25	.13	78	16	94	
Layn Charles H for Mooney land		2	28	14	84	17	101	
Layn John for Mooney land		1	18	.09	54	11	.65	
Frost George & William P land		25	250	125	750	150	900	
Mooney J for land		1	15	.08	48	10	.58	
Union Pond dam & flouage			400	200	1200	240	1440	
District No 11								
Gerrish & Demeritt land		6	60	30	180	36	216	
Marsh James heirs		17	70	35	210	42	252	
Layn John for Caldwell land		5	30	15	90	18	108	
Farwell land		5	50	25	150	30	180	
Layn Samuel W		5	75	38	228	46	274	
Demeritt Stephen as Guardian		20	160	80	480	96	576	
Marsh David land		13	125	63	378	76	454	
Sherburne Nancy land		5	50	25	150	30	180	
Frost Geo & William land		200	1200	600	3600	720	4320	
Cocking Edward for Sweet land		10	65	33	198	40	238	

Names of owners & original owners of nonresident lands in the town of Burrington 1865

Names of owners & original owners of nonresident lands in the town of Burrington 1865	No Range	No Acres	Value	Reduced Value	State County	Town and School Tax	Highway Tax	Sum Total
District No 12								
Cushing Thomas H		10	100	50	3.40	.60		3.60
Hanson Stephen for Hadgdon land		14	60	30	1.80	.86		2.16
Union Pond Dam & flowage		3	1600	800	48.00	9.60		57.60

Names of owners & original owners of nonresident lands in the town of Burrington 1865	No Range	No Acres	Value	Reduced Value	State County	Town and School Tax	Highway Tax	Sum Total
District No 13								
Chesley Daniel land		22	250	125	7.50	1.50		9.00
Demeritt Stephen as guardian		28	300	150	9.00	1.80		10.80
Demeritt E F for steel land		5	50	25	1.50	.30		1.80
Haitt & Burnham for land adjoining John Tibbells		122	600	300	18.00	3.60		21.60
Haitt Alfred for steel land adjoining land of J S Burnham		10	80	40	2.40	.48		2.88
Hall John W for steel land		20	165	83	4.98	1.00		5.98
Ernerson Daniel for H S Hayes land		5	25	13	.78	.16		.94
Hill John W for S P Hayes land		5	15	8	.48	.10		.58
Layn Samuel for B C land		5	25	38	2.28	.46		2.74
Ditto H land		26	165	83	4.98	1.00		5.98
Hill Mary for land		30	215	108	6.48	1.29		7.77
Hill John W for Caldwell steel land		20	200	100	6.00	1.20		7.40
Hanson Stephen for Hadgdon land		13	50	25	1.50	.30		1.80

Names of owners & original owners of nonresident lands in the town of Burrington 1865	No Range	No Acres	Value	Reduced Value	State County	Town and School Tax	Highway Tax	Sum Total
District No 14								
Cocheco Mill Co								
Upper Pond Dam & flowage		50	4000	2000	120.00	24.00		144.00
Ditto of Ceter farm		65	900	450	27.00	5.40		32.40
District No 14								
Baker Sherington land		5	25	13	.78	.16		.94
Truckey Home & Baker lot		13	50	25	1.50	.30		1.80

The foregoing is a list of the assessment of the state
county town school & highway taxes for the year 1865
upon improved and unimproved lands of nonresidents
in the town of Barrington as made by the
undersigned and committed to Horace G. later
collector.

George W. Gray } Selectmen
John S. Buzzell }
Jacob D. Young } Barrington

A true Copy Attest:

John R. Drew Town Clerk

1865 Amount of School money appropriated
in the several Districts in Barrington with the
Literary fund money, and a just part of the
Rail Road Tax

District No 1	\$76	40
" 2	55	59
" 3	74	25
" 4	85	83
" 5	71	98
" 6	119	24
" 7	76	01
" 8	71	96
" 9	46	96
" 10	60	14
" 11	25	88
" 12	64	87
" 13	31	86
" 14	84	37
" 15	37	68

Literary fund
Appropriated 161.09

Rail Road stock owned in Barrington April, 1865

Jeremiah Kingman	106	Shares	Boston & Maine	Rail Road
Samuel Winkley's heirs	1	"	"	"
Jeremiah Waterhouse jr	1	"	"	"
Hiram Hall	1	"	"	"
Elizabeth Hayes	13	"	"	"
Deborah Buzzell	4	"	"	"
Rebecca Berry	6	"	"	"
Hannah Odiorne	3	"	"	"
Mrs Jeremiah Swain	5		Cacheca	Rail Road
Deborah Buzzell	1	"	"	"
Hannah Daniels	1	"	"	"
Rebecca Berry	1	"	"	"
Joah K Hayes	5	"	"	"
James C Parker	3	"	"	"
George W Gray	1	"	"	"

A true Copy Attest John R. Drew Town Clerk 525

State of New Hampshire

Lees

Strafford S.S.

To John Q A Swain collector

of taxes for the ~~town~~ of Barrington in said county for the year 1865. In the name of said state you are hereby directed to levy and collect of the several persons named in the list herewith committed to you the taxes in said list set against their names respectively the whole amounting to the sum of five hundred and ten dollars and forty ~~cents~~ nine cents. and we order you to pay the same when collected to the Treasurer of the town before the first day of November next.

The list herewith committed to you is a correct list of assessments of the school house tax upon the rateable polls and estates of Inhabitants of School District No. 10 in said town of Barrington as made by us the selectmen of said Barrington the seventeenth day of July 1865. If any person named in said list after having received from you a written notice for which he is liable given to him in person or left at his usual place of abode by you shall neglect or refuse for the space of fourteen days to pay the said tax you shall proceed as you are directed in the warrant for the collecting of the state county town and school taxes.

Given under our hands and seal this
seventeenth day of July 1865

George W. Gray } Selectmen
John S. Buzzell } of
Jacob D. Gaing } Barrington

A true Copy Attest:

John P. Drew Town Clerk

School House Tax District No 10 Names	Polls	No Acres	Value	Horses	Wheats	Wheat Stock	Value	Sheep	Value
Arlin George	1	1/2	30						
Arlin Jeremiah for farm occupied by Margaret Arlin		4	75						
Ditto Hodgdon place		2	70						
Berry Ezra & Eliphlet C		5	25						
Copen Timothy	1	5	100						
Chesley Jonathan H	1	129	700	2	50	7	75	3	5
Chesley Joshua R	1	18	100	1	25	1	25	1	2
Caddwell Daniel T for R Langley land		4	75						
Chesley Joel M	1					2	55		
Daniel's Albert H for M Co		75	1500						
Freeman Wilber	1					2	50		
Glidden John A	1	88	900	2	35	9	220	5	10
Gear Joseph & Samuel	2	200	1750	1	20	5	190	5	10
Gear Daniel	1								
Gear George & sons	2	200	2100	2	100	11	330	12	24
Ditto Walton lot		5	30						
Gear John W	1								
Gear Daniel for Mooney lot		5	25						
Hanscom Alvah	1								
Hanscom Nathan	1	1/2	125						
Hanscom Samuel	1								
Ham Daniel S	1					1	20		
Hall Jacob		15	25						
Hanson Widow Jones						1	20		
Mc Daniel True Wm		50	300						
Mc Daniel John	1	114	1950	1	65	6	160	3	6
Ditto Snell land		12	75						
Mc Daniel Andrew D for farm occupied by J Wiggins		211	2150			2	50		
Manson George W and Timothy D	2	86	600	1	65	5	100	4	8

Stock in Bonds	Stock in Trade	Money on hand or at interest	Total Value	Reduced Value	School House Tax
			30	135	4.50
			95	46	1.53
			70	35	1.16
			25	13	.43
			100	170	5.67
			830	535	17.86
			152	272	9.08
			75	38	1.26
			55	148	4.94
			1800	900	30.06
			50	145	4.84
2000	243		3408	1824	60.92
	1200		3170	1820	60.78
	200		200	220	7.34
	600		3154	1817	60.68
			30	15	.50
				120	4.00
			25	13	.43
				120	4.00
			125	183	6.11
				120	4.00
			20	130	4.34
			25	13	.43
			20	10	.33
			300	150	5.01
300			2481	1361	45.45
			75	38	1.26
			2200	1100	36.74
			773	627	20.94

School House Tax District No 10 Names	Polls	Acres	Value	Horses	Value	Head Stock	Value	Sheep	Value
McDaniel Vienna									
Adionore Benjamin for C Thompson land		30	500						
Shurburne Jacob & son 2		99	1100	1	40	9	205	2	4
Ditto John Shurburne farm		45	400						
Shurburne Isaac		90	900	1	40	5	130	5	10
Shurburne John		6	125						
Shurburn James W 1									
Shurburne Samuel heirs		88	800						
Ditto Coe land		80	275						
" Hanson place		1/2	100						
Shurburn Alphanzel 1				1	40	4	65	7	14
Waterhouse Benjamin heirs		4	100						
Wiggin Jeremiah 1						4	105		

The foregoing is a list of the assessments of the school house tax in School District No 10 for the year 1865 upon the ratable polls and Estates of the inhabitants and residents in said district as made by us the selectmen of Barrington and committed to John Q A Swain collector
July 17, 1865

George W Gray } Selectmen
John S Bezzell }
Jacob D Young } Barrington

A true Copy Attest:
Jen^r R Drew Town Clerk

Stacks
Books

Total
Value
Reel-to-reel
Value
School
House
Tax

300

340 150 5.01

500 250 8.15

1349 915 30.56

400 200 6.68

980 490 16.86

125 63 2.10

1.20 4.00

800 400 13.36

275 138 4.60

100 50 1.67

119 179 5.97

100 50 1.67

105 173 5.77

L. S.

State of New Hampshire

Strafford SS

To John A. Swain collector of taxes in the town of Barrington for the year 1865 Greeting
You are hereby requested in the name of said state to levy and collect of the several persons named in the list of taxes herewith committed to you the several sums set against their names respectively the same being a list of the assessment of the school house tax in school District No 10 in said town upon the improved and unimproved lands of nonresidents in said district as made by the undersigned in July 1865 amounting in all to the sum of fourteen dollars and five cents which you are to pay to the Treasurer of the town of Barrington on or before the first day of November next, And you are on or before the eighth day of the next session of the General Court in June next to deliver to the Deputy Secretary a copy of said list you are to proceed to sell in the manner by law prescribed so much of each delinquent's Estate as will be sufficient to pay said taxes and incidental charges.

Given under our hands and seal this seventeenth day of July 1865.

George W. Gray }
John S. Buzzell } Selectmen
Jacob D. Young } of
Barrington

A true Copy Attest.

John R. Drew Town Clerk

Names of owners and
original owner of non
resident lands in
District No 10 in the
town of Barington
for the year 1865


	No Range	No Acres	Valuation	Reduced Value	School House Tax
Mooney John land		16	90	45	1.50
Loyne Samuel W land		2	16	08	.26
Loyne Samuel for Mooney land		2	25	13	.43
Loyne Charles H for Mooney land		2	28	14	.46
Loyne John for Mooney "		1	18	09	.29
Frost G & W, P. land		25	250	125	4.17
Mooney J for land		1	15	08	.26
Union Pond Dam and flowage			400	200	6.68

The foregoing is a list of the assessment of the
School House Tax in school District No 10 for
the year 1865 upon the improved and unimp-
roved lands of nonresidents in said District as
made by us the selectmen of Barington and
committed to John A Swain collector
Barington July 17, 1865

George W. Gray)
John S. Buzzell) Selectmen
Jacob D. Young) of
Barington

A true Copy Attest

John R. Drew Town Clerk



" State of New Hampshire

Strofford Co To John B A Swaine
collector of taxes for the town of Barrington
in said county

In the name of said state you are
directed to levy and collect of the several
persons named in the list herewith
committed to you, the taxes in said list
set against their names respectively the
whole amounting to the sum of

And we further
order you to pay the same when collected
as follows. To the Treasurer of said state
the sum of three thousand eighty two
dollars and fifty cents to be paid on
or before the first day of December
next. To the Treasurer of the county
of Strofford the sum of nine hundred
and forty two dollars and sixty three
cents to be paid on or before the first
day of December next. To the Treasurer
of said town the remainder of said list
as follows the sum of one thousand dollars
on or before the first day of September
next, one thousand dollars on or before
the first day of January next, and
the balance of said list on or before
the first day of March next.

The list aforesaid is a correct list of the
assessment of the State county town School
School house tax for School Districts Nos one
and two in said town of Barrington Day and
income taxes for the year 1866 upon the
sutable polls and estate of the inhabitants
of said Barrington as made by us the


Selectmen of said Barrington

If any person named in said list after having received from you a written notice of the tax for which he is liable given to him in person or left at his usual place of abode by you shall neglect or refuse for the space of fourteen days to pay the same or if any corporation named in said list after a like notice, shall neglect or refuse to pay such tax or if you have reason to believe that any person named in said list is about to remove from said town and such person shall on demand neglect or refuse to pay his tax you are directed to collect the same by distress and sale of the goods of such person or corporation in the mode prescribed by law but you are not to distrain the tools or implements of any person necessary for his trade or occupation nor his arms nor his utensils of household necessary for him or his family nor the uniform, arms, or equipments of any officer noncommissioned officer or private. And for want of goods and chattels wherupon to make distress you are directed to take the body of any person refusing or neglecting to pay as aforesaid and to commit him to the common jail there to remain untill discharged according to law. If any person shall die or remove from the town without having paid the tax aforesaid assessed against him and shall leave in said town ^{no} the personal estate on which distress can be made, or in case any person or persons shall neglect or refuse to expose goods or chattels wherupon distress

may be made you are directed within one
year from the first day of June next to
sell so much of the real estate of such
delinquents as will pay the taxes and in-
cidental charges and to execute a conveyance
of the same in the manner prescribed by law

Given under our hands and seals at
Barrington this twenty sixth day of May
in the year 1866

John S Buzzell Selectman
Jacob D Young }
Horace G Cates } Barrington



District No 1 1866 Names	Pollo	No	Acres	Value Asses	Value	Rest Stock	Value	Shed	Value
Arnes James G	1								
Orlie John W	1								
Babb William H	1		54	700	1	40	5	300	5 15
Babb Joseph J	1		97	1100	1	30	8	300	11 28
Berry Elijah S & Son -	1		59	700	1	60	2	80	2 6
Berry John W G	1								
Berry Ivory F per J Smart land 1/4				50					
Boston Oliver F	1								
Boston Oliver	1								
Boston Stephen A	1								
Brown Isaac	1								
Brown George	1								
Cater Isaac W	1		12	200			1	25	
Cater Horace G	1		46	1200	2	100	6	150	14 42
Cater Charles G Fetter land			6	250					
Deshome John F & Co									
Deshome William H	1		65	600	1	75	1	40	
Fox Jacob S & Charles A	1		115	2500	2	100	14	675	17 51
Sitto Later Place			1	100					
" Hiram Fox lot			1	100					
" James G Hayse land			7	100					
" E H Watson land			3	30					
" G D Watson land			7	100					
" John W Hall land			46	400					
" J W Hayse land			15	100					
" F S Fox place			11	300					
Gray William H	1		14	500			2	70	1 4

Bank Stock	Stock in Trade	Money on hand or at interest	Factories & Mills Machines	Mills and Coaling Machinery	Female dogs	Male dogs	Total Value	Reduced Value	State count Troy Dollars Tax	School House Tax	Highway Tax
						1		1.20	5.66	.30	1.40
								1.20	4.66	.30	1.40
							10.55	6.48	26.15	1.62	7.61
							14.58	8.49	32.95	2.02	9.93
							8.49	5.43	21.08	1.30	6.36
								1.20	4.66	.30	1.40
							50	25	.97	.07	.29
								1.20	4.66	.30	1.40
								1.20	4.66	.30	1.40
						1		1.20	5.66	.30	1.40
								1.20	4.66	.30	1.40
								1.20	4.66	.30	1.40
							2.25	2.33	9.04	.58	2.73
							14.92	8.66	33.60	2.00	10.14
							250	125	4.55	.32	2.98
		1500					1500	750	29.11	1.90	8.83
							700	4.78	18.56	1.19	5.64
	900	1000					5226	2733	106.04	6.84	31.98
							100	50	1.95	.13	.59
							100	50	1.95	.13	.59
							100	50	1.95	.13	.59
							30	.15	.58	.04	.18
							100	50	1.95	.13	.59
							400	200	7.79	.50	2.34
							100	50	1.95	.13	.59
							300	150	5.83	.38	1.81
							574	407	15.79	1.02	4.76

District No 1 1866 Names	Pol	No acres	Value	Houses	Value	Real Estate	Value	Shed	Value
Hann J Tickey									
Hall Jeremiah	1								
Hall Charles F	1								
Hall Benjamin F	1								
Hartford Moses B	1								
Hartford John	1								
Haskell John S.	1			2	100				
Howe Oliver B	1								
Hayes Ezra	1	158	1500	2	80	9	370	17	68
Hann Sadevah for Blairdall land	12	75							
Horne Benjamin R	1								
Locke Elisha	1	188	3300	10	520	16	560	3	12
Ditto Thomas Grover place & Tickey houses			200						
Locke Sampson B heirs		50	550	1	50	4	120	2	6
Lee Daniel A	1	1/4	50						
Wate Horace S	1	2	150	1	70				
Parker James C	1	3	300	1	100	1	40		
Raynolds Winthrop	1								
Rome George W	1								
Ring Jerry	1	1	200						
Seavoy John C	1	37	400			2	60		
Stanton Ephraim	1								
Timmer Nathaniel	1								
Willey John C	1								
Winkley John H	1	198	2200	3	110	14	535	26	78
Winkley Sarah		95	1350			3	120		
Willey George W	1	1/2	50						
Woodhouse Olive		1/4	150						

Bank Stock	Stock in Trade	Money on hand or at interest	Factories & Machinery	Mills & Landing	Machinery	Farms & Dogs	Total Value	Reduced Value	State county Taxes and School tax	School Taxes	Highway tax
	200						200	100	3.88	.25	1.17
								120	4.66	.30	1.40
								120	4.66	.30	1.40
								120	4.66	.30	1.40
						1	120	5.66	.30	1.40	
								120	4.66	.30	1.40
						1	100	120	6.60	.43	2.04
								120	4.66	.30	1.40
						1	2018	1129	44.80	2.72	13.21
							75	38	1.48	.09	.44
								120	4.66	.30	1.40
	80					2	4472	2356	93.42	5.80	27.62
							200	100	3.88	.25	1.17
							726	363	14.09	.85	4.30
							50	145	5.64	.37	1.17
							220	230	8.92	.58	2.70
	500		2000				2940	1890	61.70	3.90	18.65
								120	4.66	.30	1.40
								120	4.66	.30	1.40
						1	200	220	9.54	.50	2.17
							460	350	13.58	.80	4.12
								120	4.66	.30	1.40
								120	4.66	.30	1.40
								120	4.66	.30	1.40
							2923	1582	61.40	3.75	18.57
							1470	735	28.53	1.80	12.40
							50	145	5.15	.36	1.71
							150	75	2.29	.19	.93

District No 2 1866		Roll	No acres	Value	Acres	Value	Prod Stock	Value	Sheep	Value		
Names												
Brewster Samuel	7			160	1100	1	40	6	3	10	12	36
Brewster George W	1											
Brewster David J	1			60	600	1	40	4	2	15		
Cater David	1			90	1400	1	40	15	5	90	6	24
Cater Effrain	1			92	1365			13	4	90	13	39
Sitto J D Cater land				60	500							
" H Cater "				10	15-0							
Cater David G	1			10	15-0	1	80					
Cater George	1			78	1200	1	20	5	2	80	7	21
Cater Charles for A Flag land				10	15-0							
Cater Horace " J P Ham "				2	16							
Foss Charles A				16	200							
Sitto & Hayes land				18	300							
Felker Charles for J C Cater	24			240								
Gray Lorenzo S	1											
Gray Joseph	1			30	225			4	1	65	5	13
Gray George W	1			75	900	1	70	5	2	40	5	15
Gray William & Son	2			128	2880	1	70	13	4	30	4	16
Gosland James W	1											
Gosland Charles	1											
Howe George	1			45	500	1	20	4	1	50		
Ham James				8	70							
Mc Daniel George	1			238	4700	1	30	19	9	15	20	60
Sitto Scruton Pond lot				7	35							
" W & H Bobb & Joseph Gray land	2 1/2			210								
Mc Daniel David	1			1	500	1	6					
Sitto M Whittier land				13	200							
" Brock "				12	75							
Locke Isa W				30	325							

Bank Stock
 Stock in Trade
 Money on hand or on interest
 Factories & Mills and Machinery
 Lumber
 Coal
 Farm
 Male
 Total Value
 Reduced Value
 State, County, Town and School Tax
 School Tax
 Highway Tax

1800

3186	1593	6183	281	1870
	120	466	.21	1.40
495	565	22.04	1.80	6.70
2054	1147	44.52	2.00	13.215
1896	1067	41.40	1.82	12.54
500	250	9.71	.44	2.98
150	75	2.92	.13	.93
230	235	9.12	.39	3.75
1518	879	34.12	1.54	10.34
150	75	2.92	.13	.93
16	8	31	.02	.09
200	100	3.88	.18	1.17
300	150	5.83	.26	1.76
24	120	4.66	.21	1.40
	120	4.66	.21	1.40
403	322	12.50	.57	3.77
1228	933	28.44	1.29	8.58
2816	1648	63.95	2.90	19.32
	120	4.66	.21	1.40
	12	4.66	.21	1.40
1670	455	18.66	.80	5.38
70	35	1.36	.06	.41

200

5795	3073	119.24	5.40	36.01
35	18	.70	.03	.21
210	105	4.07	.18	1.23
560	400	18.52	.80	4.68
200	100	3.88	.18	1.17
75	38	1.44	.07	.44
325	168	6.33	.28	1.96

District No 2
1866

Name	Polls	No acres	Value	Horses	Value	Wool Stock	Value	Sheep	Value
Pexton Peter	1			1	20	1	40		
Perkins Charles	1	44	450	1	15	4	115		
Perkins John E	1								
Watson George	1		60	1	30	1	50		
Winkley Sarah			15	100					

Bank Stock	Stock in trade	Monogon hand over in trade	Factories and their machinery	Mills & grinding	Machinery	Farm depos	Mule depos	Total Value	Reduced Value	Not count town and school tax	School tax	Highway tax
								60	15-0	5.83	.26	1.81
								580	410	18.72	.89	4.80
									120	4.66	.21	1.40
								780	510	19.79	.89	5.97
								100	50	4.95	.04	.64

" District No 4 1866 Name	Polls	No acres	Value	Horses	Value	Head Stock	Value	Sheep	Value
Berry Jonathan & John W	2	150	2000	1	75	11	590		
Foss Mary A		54	400			4	100	2	6
Foss Hiram	1	100	600	1	75	3	150	2	6
Ditto David Foss land		4	50						
Foss John B & son	2	50	1100	1	60	7	270	9	21
Ditto Badger place		48	700						
Foss Joseph	1	1	100						
Felker Hiram	1					4	375		
Ditto H Berry land		30	300						
" Swain "		8	30						
" Executor of J Swain									
" E later land		7	20						
Felker Hiram & Co		1	100						
Ditto Clement Hiram Form		110	1275						
Felker Charles									15 38
Felker Charles & Hiram		73	1300	1	50	7	240	12	36
Felker Levi & son	1	44	1800	2	100	4	220	8	35
Felker John	2	100	1500	2	100	11	345	13	34
Felker Andrew	1	40	700	1	35				
Felker Levi W	1								
Felker Charles F	1								
Gray Joseph L	1	52	600	1	60	4	125	2	6
Gray James M		32	400			2	75	3	11
Gray Asa	1	30	200			2	70		
Gray William	1								
Ham James	1	84	1150	1	90	12	470		
Headgdon Dennis & son	2	94	1200	1	50	7	320	9	27
Headgdon William	1	11	200			1	50		
Headgdon Charles F	1	4	25						
Howard William H	1	30	350			1	25	2	16
Ditto Swain & land		12	50						

Bank Stock	Stock in trade	Money on hand or on order	Factories and their Machinery	Mill yard	Ordinary Machinery	Fern logs	Male dog	Total Value	Reduced Value	State county town and School tax	Highway tax
								2665	1573	61.04	18.46
								506	253	9.82	3.02
								831	536	20.80	6.27
								50	25	.97	.29
								1457	966	37.48	11.36
								700	350	13.59	4.15
								160	170	6.60	2.04
								375	308	11.95	3.60
								300	150	5.88	1.81
								30	15	.56	.18
100								100	50	6.95	1.66
								20	10	.39	.12
	300			500				900	450	17.47	5.32
								1275	638	24.76	7.46
								38	19	.74	.22
								1626	813	32.84	9.51
								2205	1023	43.13	13.02
								1984	1232	47.79	14.42
								735	488	18.95	5.76
									120	4.66	1.40
									120	4.66	1.40
								791	516	20.02	6.04
								486	363	14.09	4.30
								270	255	9.90	3.04
									120	4.66	1.40
								1710	975	37.84	11.46
								1597	1039	40.32	12.15
								250	245	9.52	2.88
								25	133	5.16	1.56
								381	311	12.07	3.64
								50	25	.97	.29

District No 3 1866 Names	Polls	No acres	Value	Horses	Value	Neat Stock	Value	Sheep	Value
Preston Wingate	1			1	15	1	40	26	
Preston Nathaniel	1		115	1120	2	4	6	190	1845
Tibbets Amos B for place occupied	57	525							
Thompson Noah	By N Thompson					1	45	2	6
Thompson Herschick	8								
William	2		40	600		3	110	5	15
Thompson Isaac	8								
Isaac Jr	2		112	900	1	25	5	270	927
Sitto Ralins land			15	60					
Thompson George M	1								
Thompson James E	1								
Varnum Solomon	2		48	717	1	70	6	288	312
Sitto S Varnum land			5	50					
" Wm Heath lat			25	175					
" E B Perkins			12	175					
" S G Passley			4	90					
Varnum Rufus C	1		10	300			4	120	
Varnum Mary B			24	360					
Watson Lycander	1		82	600			4	280	
Weeks William	1		100	1700	1	40	11	485	1648

Bank Stock	Stock in Trade	Money on hand or at interest	Factories and their Machinery	Mills and Dairies	Machinery	Farm dogs	male dogs	Total Value	Reduced Value	State county town and school tax	Highway tax
								61	151	5.87	1.88
								1395	817	31.70	9.58
								525	263	10.21	3.13
								51	26	1.40	3.30
								725	683	23.40	4.08
								1222	851	83.02	9.86
								60	30	1.16	.36
									120	4.66	1.40
									120	4.66	1.40
								1884	782	30.36	9.09
								50	25	.97	.29
								175	88	3.44	.96
								175	88	3.44	.96
								90	45	1.76	.54
								420	330	12.80	3.87
								360	180	7.08	2.17
								680	460	17.84	5.44
								1 2273	1256	49.74	14.75

District No 4 1866		Polls	No Acres	Value	Value	Value	Stock	Value	Value
Names									
Arlio David							1	30	
Arlio David 3 ^d		1							
Badger Le P for Store land			26	200					
Berry Elanzo 7			4	40					
Berry Rebecca			70	100	1	100	5	240	6 18
Bryzell Ebenezer			218	2300	1	40	5	255	8 24
Bryzell Deborah									
Brown Annis J		1							
Church Charles		1	55	600	1	45	5	190	5 15
Corson Josiah A		1							
Choak Sarah A			8	25			1	40	
Clark Ewitt		1	3	200			1	40	
Daniels Joseph		1	120	1500	1	60	6	285	7 21
Foss Samuel A		1							
Foss Ephraim A		1	30	300	1	30	1	30	
Foss Samuel H			12	100					
Foss Joshua H place			12	175					
Foss William S		1							
Gilman John		1	38	180			1	30	
Grant John		1					1	30	
Hann Samuel		1							
Hedgdon George		1	47	370	1	70	1	35	
Hall Henry B			34	200					
Hall John B		1	78	700	1	80	1	40	3 12
Hall Andrew P		1		25			1	30	
Hall Silas		1							
Hall Elvira			39	315			3	100	
Hall Joseph heirs			4	50					
Hale Thomas W 8									
Hale Lizzie K		1	3	950	1	85	1	210	

Bank & Stock	Stock in Trade	Money on hand & at bank	Factories and their machines	Mills & Cordage	Mechanics & saw dops	Male days Total Value	Reduced Value	State county town and school tax	Highway tax
						1 30	15- 120	15-8 4.66	.15 1.40
						200	100	3.88	1.26
						40	20	.78	.23
100						1458	729	28.28	8.53
	308					2917	1459	56.60	17.13
500						500	250	8.71	2.98
							120	4.66	1.40
						850	525	21.16	6.59
							120	4.66	1.40
						1 115	58	3.26	.73
						240	240	9.31	2.57
	470					2336	1288	50.40	18.12
							120	4.66	1.40
						360	360	11.64	3.51
						100	50	1.95	.59
						175	86	3.36	.94
							120	4.66	1.40
						210	225	8.75	2.63
						1 30	135	6.24	1.58
							120	4.66	1.40
						475	358	13.90	4.24
						200	100	3.88	1.17
						830	536	20.80	6.27
						55	148	5.75	1.77
							120	4.66	1.40
						1 415	208	9.07	2.43
						50	25	.97	.29
	6800					7675	3958	153.58	46.39

District No 4 Names 1866	Polls	No acres	Value	Acres	Value	Mod Stock	Value	Shut	Value
Hayes Elezer C	1	310	3000	2	60	6	270	11	24
Ham Thomas & Son	1	71	1600	2	150	4	140	14	42
Ham Asa G	1	40	820	1	30	1	40		
Hayes Margaret J									
Herriman David S	1								
Keale William for Jerry Smith		30	800						
Hayes Margaret Mrs						2	70	5	14
Littlefield James occupied by C H Pulsifer		155	1400			2	70	18	54
Lock George F	1					1	30		
Mesure Andrew kin		158	1200			1	30		
Morden James S		18	200						
Morden James K	1	40	150						
Morden Jacob K	1			1	40	1	25		
Neal John		44	300	1	60	2	70		
Palmer William	1								
Palmer John R	1								
Pulsifer C H	1			1	35				
Read Horner	1	11	125			1	35		
Richardson Pearson	1	8	150			1	40		
Seawey Warren for farm occupied by Wm Morden		65	600						
Seawey Sarah J		24	350						
Seawey Schobords kin		2	15						
Swain Jeremiah	1	32	450	1	40	9	75	1	3
Swain Mark H	1	3/4	100			1	40		
Smith Winthrop	1	60	1000	1	40	4	160		
Smith Charles E	1								

Bank Stock	Stock in Trade	Money on hand or of in trust	Factories and their machinery	Mills and conduits	Machinry	Farm tools	Mails Total Value	Reduced Value	State county town and school tax	Highway tax
							3354	1797	69.72	21.01
							1932	1086	42.16	12.50
							390	315	12.22	3.69
200							200	100	3.88	1.17
								120	4.66	1.40
							800	400	15.52	4.68
							84	40	1.64	.50
							1524	762	29.56	18.97
							30	135	5.24	1.58
							1430	730	28.32	8.55
							200	100	3.88	.26
							150	195	7.58	2.42
							65	33	1.28	.39
							430	215	8.94	2.52
								120	4.66	1.40
								120	4.66	1.40
						2	35	138	7.36	1.60
							160	200	7.76	2.34
							190	205	7.96	2.41
							600	300	11.66	3.51
							350	175	6.80	1.29
							15	8	.31	.09
							568	404	15.68	4.73
							140	190	7.38	2.42
							1200	720	22.28	6.85
	300						300	270	10.48	3.21

District No. 41 1866 Name	Roll	No Acres	Value	Years	Value	Wool Stock	Value	Sheep	Value
Thompson Benj for Nichols Land		7	5-0						
Thompson Benj as Executor of S Waldron									
Tanner John	1		95	75-0	1	25	3	135	8 24
Waterhouse Albert K for Trumbly lot		15	85						
Woodman Elesebeth									
Wood Hiram H	1								
Waldron Mary		15-0	15-00	1	80	7	265		
Sitto & Waldron place		67	600						
" Bobb	"	1	5-0						
" S Waldron her for Bank Stock									
Waldron John H & Son	2	116	95-0	3	100	5	170	3	12
Sitto of M Gray Land		17	25-0						
Winkley John H		5-0	2-00						
Young Ivory	1	80	95-0	1	75	7	270	6	15
Young George W Jr	1								
Young William H		12	25-0						
Young Jacob S for Jerry Heuland		9	28-0						

Bank	Stock	Stock in Trade	Money on hand or in chest	Factories and Min	Machinery	Mills and Conduits	Machinery	Fern days	Mule days	Total Value	Redeem Value	State county town and school tax	Highway tax
									50	25	.97		.29
1000			2700						3700	1850	71.79		21.70
									934	587	22.88		6.80
									75	38	1.48		.44
200			500						700	350	13.87		4.15
										12	4.66		1.40
			400						22.45	11.23	43.54		13.14
									600	300	9.71		2.98
									50	25	.78		.23
700									700	350	13.57		4.64
									1232	856	33.22		10.07
									250	125	4.85		1.46
									200	100	3.84		1.17
									1313	777	30.16		9.14
										120	4.66		1.40
									250	125	4.85		1.46
									230	115	4.56		1.37

District No 5 1866 Names	Polls	No acres	Value	Horns	Value	Wool Stock	Value	Sheep	Value
Adlin Dills hens for Ham land		11	100						
Buzzell William H	1	118	1700	2	200	10	420	3	12
Buzzell Charles F	1								
Brack Nathaniel	1	62	900	2	100	6	195	10	30
Chesley Joshua	1	50	450	1	15	1	30		
ditto James C Chesley place		86	550						
" J. C. Chesley's Badger land		34	200						
Drew Swain for Jerry Ham land		5	30						
Drew Jonathan R	1	60	900	1	30	5	265	15	45
ditto Smith lot		11	90						
" for Jonathan Drews hens		40	400						
Daniels Joseph for Cook land		22	100						
Hall Hiram	1	177	3000	1	100	13	538	15	45
Hall Gilman	1	100	1150	3	175	7	170	12	36
ditto Grover lot		17	450						
Hall Gilman Jr	1								
Hall Gilman & Alfred Locke		100	1000			8	350		
Hussy Thomas		75	1550	1	60	5	225	9	27
Hussy Mary		20	300						
Hussy Horatio H	1	50	800	1	60	3	80	9	27
ditto Blake lot		6	150						
Heam Samuel C		5	30						
ditto White land		8	50						
Leathers Joseph	1								
Leathers Oliver	1	14	600	2	70			2	6
Locke Alfred	1					1	45	1	21
Locke Elisha E	1			1	50	1	30		
Nichols Edwin	1	1/2	200						

Bank Stock Stock in Trade	Money on hand or at banks	Factories and Mills Machinery and conveying machinery Farm ads	Mule days Total Value	Reduced Value	State county town and School tax	Highway tax
			100	50	4.95	.64
			2332	1286	49.92	14.94
	300		300	270	10.48	3.20
			11225	733	29.44	8.58
			495	368	14.24	4.36
			550	275	10.68	3.27
			200	100	3.88	.79
			30	15	.58	.18
			1240	740	28.72	8.65
			80	45	1.76	.54
			400	200	7.76	2.32
			100	50	1.95	.59
			3680	1960	76.04	23.02
			11531	886	35.10	10.35
			450	225	8.83	2.63
				12	4.66	1.40
			1350	675	26.20	7.93
			11890	946	36.70	11.09
			300	150	5.83	1.81
			1065	653	25.34	7.60
			150	75	2.92	.93
			30	15	.58	.18
			50	25	1.97	.30
				12	4.66	1.40
			1170	208	9.07	2.43
			66	186	7.24	2.11
			80	160	6.20	1.93
			260	220	8.52	2.57

District No 5 1866 Names	Pollo	No Acres	Value	Mosses	Value	Wheat Stock	Value	Wheat	Value
Odiome Benjamin	1	138	200	2	100	5	200	12	36
Odiome Hannaki									
Pray Calvin &	1							1	3
Swain John La Fort Bridge Land		40	150						
Robinson James heirs		75	600	1	100	1	400	2	6
Robinson Clark	1	74	500	1	30	4	100	6	8
Robinson William 7	1								
Thompson Josiah B	1								
Thompson Benj	1	94	1400	1	30	5	170	5	15
Tyler John	1								
Tyler Herman	1								
Tyler Samuel	1								
Tyler Albert	1								
Wiley B Frank	1	2	50						
Wiley Betsey		22	200			1	40		
Wiley Benj	1								
Wiley William H	1	2	40						
Wentworth Joseph 7	1			1	100				
Winkley William		87	1650	1	75	8	340	3	9
Winkley Samuels heirs		59	900	1	65	2	80		
Waterhouse Jeremiah	1	36	275						
Waterhouse William E	1								
Waterhouse William	1	7	500	1	50				
Waterhouse Jeremiah's heirs		30	300						
Whalen James	1								

Bank Stock	Stock in Trade	Money on hand or at bank	Factories and their Machinery	Mills and Carriage Machinery	Yarn dops	Mult dops	Total	Value	Reduced Value	Lot count from and Shred to	Highway tax
							2336	1288	50.00		15.00
	700						700	350	1359		415
							3	120	474		1.43
							150	75	2.90		.79
							1746	373	15.14		4.42
							1658	449	18.43		5.30
								120	4.66		1.40
								120	4.66		1.40
							1615	38	36.00		10.85
								120	4.66		1.40
								120	4.66		1.40
								120	4.66		1.40
								120	4.66		1.40
							50	145	5.63		.68
	4150						690	412	13.20		4.01
								120	4.66		1.40
							40	140	5.44		.63
							100	170	6.60		2.01
							2074	1037	40.24		12.13
							995	498	19.32		9.94
	1400						11675	958	38.18		11.26
								120	4.66		1.40
							550	395	15.34		4.69
							300	150	5.83		1.89
								120	4.66		1.40

District No 5 1866	Tolls	No acres	Value	Horses	Value	Next Street	Value	Sheep	Value
Young Jacob & for A H Young and		8	50						
Betts R Hoops land		5	75						
" A Miles "		12	225						
" Harrison Trumbly "		20	50						
" Widow Davis "		15	250						
" George Perry "		11	200						

Bank Stock	Stock, in Trade	Money on hand or in trust	Factories and their Machinery	Mills and Coaling	Machinery Farm Tools	Made Aggs	Total Value	Reduced Value	State County Town and School Tax	Weighting tax
	100						50	25	.97	.29
							75	38	1.14	.44
							225	113	4.38	1.32
							150	75	2.92	.93
							250	125	4.86	1.46
							200	140	3.88	1.17

District No 6 1866	Polls	No acres	Value	Horses	Value	Wool Stock	Value	Sheep	Value
Warms									
Orlin Dills hens		10	150			1	45		
Buzzell John S	1	95	1200	1	30	6	260	7	21
Babb John	1								
Babb Sarah A hens		16	120						
Pearl Solomon Mrs for Mason Caury place		3/4	250						
Caury Samuel		10	200			2	70	3	9
Caury George H	1	30	300			1	35		
Caury Ephraim H	1	17	700			2	80	3	9
Sitta E Tuttle place		3	200						
Caury Ebenezer	1	76	800			5	200	9	27
Caury Nicholas & John S	1	132	1700	1	75	12	550	9	36
Cate Fred J	1	37	1000	1	150	5	230		
Sitta P Pearson land		1/2	100						
Caury David & Chas H Waterhouse	2	95	1550	1	50	8	380	14	
Sitta Dennis Cobby place		33	250						
Caury Rufus		1	75						
Critchett Richard & Son	1	106	2000	1	40	9	42	9	27
Cater Jael	1	3/4	200	1	5	4	40		
Sitta James Clarke place		1	10						
" Hoytt land		3	50						
" Demmitt "		10	50						
Cater Jael Jr	1					1	35		
Clark Dennis	1	42	550	2	50	6	195	5	16
Corson Oscar F	1						1	10	
Drew Timothy	1	40	800	2	150	7	325	7	24
Drew John T	1	126	1100	1	40	5	230	5	15
Drew Silas hens		1/4	75						
Drew Lorenzo &	1								
Demmitt Isaac T	1	23	425			6	175	8	23

Bank Stock	Stock in Trade	Money on hand or at interest	Factories and their Machinery	Mills and ore-refining	Machinery	Fern crops	Mile days Total	Value Reduced	Value	Station upon and Choral tax	Highway tax
							195	98	3.80		1.24
							1511	876	34.00		10.30
								120	4.66		1.40
							120	60	2.32		.76
							250	125	4.85		1.46
							279	140	5.44		1.63
							435	388	13.12		3.95
							789	115	19.98		6.03
							200	100	3.88		1.17
							1027	634	24.60		7.42
							2361	1301	50.40		15.22
							1380	810	31.43		9.48
							100	50	1.95		.59
							1981	1292	47.79		14.42
							250	125	4.85		1.46
							75	38	1.48		.44
							12487	1364	53.93		16.01
							285	263	10.21		3.13
							60	5	.19		.06
							50	25	.97		.29
							50	25	.97		.29
							35	138	5.34		1.61
							1813	527	21.44		6.16
							120	140	6.44		1.63
							1289	769	29.84		9.05
							1385	813	32.54		9.51
							75	38	1.48		.44
								120	4.66		1.40
							623	431	16.72		5.05

District No 6 Names 1866	Acres	No acres	Value	Horses	Value	Wheat Stock	Value	Sheep	Value
Felker John 32		32	200						
Felker Charles & Herman		20	125						
Felker Charles		20	60						
Hill Joseph W 1		1/2	100						
Haynes Joseph W 1		1/2	100						
Hall Stephen C for place occupied by C H Hall		17	125						
Hall Charles H 1									
Hale William & Son 1		286	5000	2	250	11490	2472		
Sitte William Hales his own		275	8000						
Hale Samuel his for farm occupied by S Schles		250	1600	2	100	17700			
Hanson Moses C 1		30	300						
Hanson Caleb & John 2		68	1000	1	80	8	235	13	
Sitte W Hanson land		8	300						
Hanson Charles W						2	80		
Jackson George W 1		14	200			1	35		
Johnson Bradbury M 1		1/4	100						
Lock Lysman 1		26	550	1	60	2	50	2	6
Lock John W 1		1	25			1	25		
Patterson Warehouse		15	125			1	40		12
Merrison Jael H 1		1 1/2	50						
McCain George for Woodbury lot 17		17	150						
Pearl Solomon 1		56	850						
Rowe Alfred 1									
Rowe Washington 1		1/4	25						

Bank	Stock	Stock in Trade	Money on hand or at interest	Factories and their machinery	Mills etc	Croding	Machinery	Farm days	Male days	Total Value	Reduced Value	State count town and school tax	Highway tax
									200	100	3.84		1.17
									125	63	2.45		.79
									60	30	1.16		.36
									100	170	6.60		2.04
									100	170	6.60		2.04
									125	63	2.45		.79
									1	120	5.66		1.40
600		200							17112	3676	143.64		43.06
									8000	4000	155.20		46.80
									8300	4150	161.03		48.51
									300	270	10.41		3.11
									1308	899	34.88		10.50
									300	150	5.83		1.81
									80	40	1.56		.46
									235	238	9.22		2.54
									100	190	6.60		2.04
									656	448	17.59		5.28
									50	145	5.54		1.54
									167	84	3.28		.92
									50	145	5.64		1.54
									150	75	2.92		1.93
									850	545	21.16		6.39
										12	4.66		1.40
									25	133	5.14		1.45

District No 6 1866		Polls	No acres	Value	Horses	Value	Wool Stock	Value	Sheep	Value
Names										
Stiles Tobias		1								
Seales Samuel		1								
Thompson Isaac Jr			26	5-0						
Wombly Caleb		1	163	105-0	1	65	6	220	1	6
Wombly Enoch		1	30	5-00			2	60		
Wombly Nathaniel			30	250						
Tuttle Timothy W		1	188	27-00	1	15-	3	110	10	30
Watson Elias M		1								
Winkley John B			15	1-00						
Waterhouse Jeremiah heirs			70	15-00	1	15-	7	370	8	24
Waterhouse Samuel		1	90	1-00			5	25-5-		
Young Jacob & for R Wayne land			50	12-00						
Ditto R Huckins land			30	25-00						

Bank
 Stock
 Stock in
 Trade
 Money on
 hand not
 in hand
 Factory
 and their
 Machinery
 Mills
 and cordage
 Machinery
 Iron Advs
 Male day
 Total
 Value
 Reduced
 Value
 State comm
 Tonnage and
 School tax
 Highways tax

		120	466	1.40
1		120	466	1.40
	5-0	25	.97	.29
	1340	791	30.70	9.20
	5-60	400	15.52	4.64
	250	125	4.85	1.46
	2845	1543	59.84	18.69
		120	4.66	1.40
	100	50	1.95	.60
	1906	953	36.98	11.16
	1255	748	29.03	8.79
	1200	600	23.28	7.02
	250	125	4.85	1.46

District N 7 1866		Polls	No acres	Value	Horses	Value	Creat Stock	Value	Sheep	Value
Names										
Buzzell Andrew	1		22	200			1	40		
Buzzell Levi and J C Hall	1		75	950	1	30	4	155	8	20
Buzzell David	1		50	730			5	185		
Buzzell John H	1		35	650	1	30	4	250	4	12
Buzzell Samuel R	1		50	640	1	40	5	191	6	18
Buzzell Solomon	1		37	350	1	60	2	80	2	8
Buzzell Isaac G	1		60	300			4	160		
Buzzell David C	1									
Boody David & son	1		165	2500	2	250	12	375	13	39
Buzzell Solomon for G W Gorland land			25	400						
Buzzell David for S Johnson land			50	550						
Clock John	1		75	1025	1	50	8	345	4	16
Crichto Richard & son			20	100						
Cote Joseph A	1									
Dennitt John F	1		70	825	1	50	7	200		
Ditte Surgen land			20	200						
Daniels Albert H for Bruns lot			160	1200						
Fernald Mary P			100	1020			8	340	10	35
Hill Henry			33	650			2	70		
Merrison Joel H for J L Hay land			23	200						
Hall William	1		45	475			5	215	5	15
Hall Alva A	1									
Hall Andrew J	1									
Hall George W J	1									
Hale William for Strickland Pond lot			39	380						
Hale William for Susan Cote "			10	70						
Ditte Pillsbury			117	800						

Bank Stock	Stock in Trade.	Money on hand or at interest	Factories and their machinery	Mills & Cordage.	Mechanics	Farm tools	Mule dog	Total Value	Reduced Value	State count town and school tax	Highway tax
								240	240	9.32	2.80
								1155	698	27.08	8.14
								915	578	22.44	6.81
								940	591	22.95	7.92
	300							1188	714	27.70	8.35
								448	369	14.32	4.37
								460	350	13.60	4.15
									120	4.66	1.40
							1	3164	1822	71.70	21.32
								400	200	7.76	2.34
								550	275	16.64	3.27
								1336	788	30.60	9.15
	700							100	50	1.95	.59
								700	470	18.24	4.10
								275	658	25.54	7.75
								200	100	3.88	1.17
								1200	600	23.28	7.02
								1395	698	27.08	8.17
								720	360	13.96	4.22
								200	100	3.88	1.17
								705	473	18.36	5.54
									120	4.66	1.40
									120	4.66	1.40
									120	4.66	1.40
								380	190	7.39	2.22
								70	35	1.36	.45
								800	400	15.52	4.68

District N Y 1866 Names	Polls	No acres	Value	Taxes	Value	Neat Stock	Value	Sheep	Value
Jewell Maria D		30	1150						
Jewell Milton	/								
Jewell Enoch	/								
Leighton Isreal & James T	/	194	2600	140		7300			
Merrison Jael	/	65	390	125		4100	36		
Merrison George W	/								
Merrison Samuel	/								
Neal Jacob S	/	110	1800	2100		8300	1339		
Pearcy Pompey		174	2100	2160		18585	1035		
Pearcy William	/								
Pearcy Pompey	/								
Pearcy Smith	/	500	600	1100		6185			
Pearcy Charles M	/								
Smith David B	/	100	1500	150		9370			
Smith Abraham C	/	100	800	125		3105	721		
Smith John G	/								
Smith David W	/								
Sewards John	/	16	250	130		135			
Wounded Nathaniel	/	88	900	150		6230	824		
Tibbets John for S. Mathes lot 35			250						
Young David		190	2800	150		14415	414		
Young Sophia									

Bank	Stock	Stock in	Trade	Money on hand or in trust	Technology and their machinery	Mills and Co-oling	Machinery	Team days	Mule days	Total Value	Reduced Value	Total course tax and school tax	Highway tax
										450	225	8.73	2.66
											120	4.66	1.40
											120	4.66	1.40
										2350	1245	50.25	15.16
										521	381	14.90	4.57
											120	4.66	1.40
											120	4.66	1.90
										2339	1240	48.12	14.50
										2880	1440	55.88	16.85
											120	4.66	1.40
											120	4.66	1.40
										865	563	21.83	6.59
											120	4.66	1.40
										1920	1080	41.92	12.65
										961	600	23.28	7.02
											120	4.66	1.40
											120	4.66	1.40
										315	278	10.86	3.25
										1204	722	28.02	8.45
										250	125	4.85	1.46
										3279	1659	63.60	19.17
										400	200	7.76	2.34

400

District No 8 Names 1866	Polls	No acres	Value	Horses	Value	Wool Stock	Value	Sheep	Value
Ayers Joseph			11 125						
Burnford John				1	40	4	110	8	20
Burnford Helewell	1	118	1000	2	60	7	240	10	25
Ditto Ricker land		60	600						
Burnford Mary									
Brown Helewell	1	13 1/4	60			1	40	3	7
Berry Egerton	1	56	800	1	50	3	100		
Ditto James Berry land		11	70						
Brown Albert S	1								26
Chesley Samuel	1	115	900	1	65	7	260		
Ditto de Plehels form		55	800						
" J C Cloughs heirs		20	400						
" John Hanson land		20	300						
Azeron Grantieff S	1	40	375			3	85	5	16
Dame Mary		5	75						4 1/2
Gray James M									
Hall Lauron	1								
Hall Jacob		13	225			2	70		
Hill Moz B				1	20	2	65		
Headgdon John's heirs		23	350						
Headgdon Samuel	1	8	150	1	90	5	150	5	15
Hoytt Charles	1	1	50				130		
Hall Warren for Paul Randall			150						
Locke Cephoris S	1	68	1000	150		4	280	4	12
Locke Samuel A	1	65	800	150		4	320	4	12
Locke Eben C H									
Or W	1	116	1500	2	85	12	400	10	30
Ditto S Hanson land		16	150						

Bank Stock Stock in Trade	Money on hand or in bank	Technology and Machinery	Mill U.S.	Carriage	Machinery	Few days	Mo. day	Total Value	Reduced Value	State county town and School Tax	Highway tax
								125	63	2.11	.73
								170	85	3.32	1.00
								1325	783	30.40	8.17
								100	50	1.55	.59
	5.00							5.00	2.50	9.71	2.93
								100	170	6.60	1.99
								950	595	23.10	6.97
								70	35	1.36	.41
								6	123	4.78	1.44
								1225	733	28.44	8.58
								800	400	15.52	4.68
								400	200	7.76	2.34
								300	150	5.83	1.76
								478	359	3.94	4.31
								87	44	1.72	.52
100								100	50	1.55	.59
								120	4.66		1.40
								295	148	5.75	1.70
								85	43	1.68	.51
								350	175	6.80	2.05
								405	323	12.54	3.78
								80	160	6.20	1.88
								150	75	2.92	.88
								1342	794	30.82	8.39
								1180	710	27.55	8.31
								2015	1128	43.76	13.19
								150	75	2.92	.88

District No & 1866 Names	Polls	No acres	Value	Horses	Value	Wool Stock	Value	Sheep	Value
Pierce James B. Hancock & Co			192 2200	2	100	7	175	4	12
Ditto R. Pinkham land			25 200						
" Samuel Tibbitts "			10 150						
" Thomas Chesley "			40 650						
" Warren Langley "			50 800						
" William Pierce "			8 100						
" L & Hayes "			17 250						
" A. Badger "			29 300						
" J. Semple "			5 75						
" Mark Hill Farm			62 900						
Pierce Heale	1		62 850	1	75	3	80	8	25
Pierce Moses	1			3	85				
Pierce Sural King			113 1400						
Pierce Luster C	1								
Pierce Sural E	1								
Pearl George W	1		145 1300	2	70	13	305	11	33
Roberts Nathaniel	1		50 550	2	100	5	200		
Swain Bennett E			45 450						
Watson Sylvester	1		18 350	1	60	1	30		
Ditto of Hadgdon land			5 50						
Watson John	1								
Winkley John H. Jr.	1		100 1200	1	40	7	300	7	21
Willy David F	1								
Whitehouse Turner	1		56 400			2	60	6	11
Whitehouse George F	1								
Young John B	1		45 500	1	3	5	155	2	6
Ditto Young Jonathan King			30 250						
Young William H	1		83 800	1	15	6	210	3	9
Young Jacob S	1		125 1000	1	60	6	189	12	36
Ditto of Ricker Heale Farm			40 500						
" Warren lot			20 400						
" Charles Hayes land			30 400						
" R. Hutchins land			50 250						
" Jerry Shaw 576 "			8 170						

Bank	Stock	Stock in	Trade	Money on hand or on interest	Factories and their machinery	Mills and cording	Machinery	Sum abps	more days	Total Value	Reduced Value	State county town and school tax	Highway tax
									1	24.87	14.88	5.876	17.41
										200	100	3.88	1.17
										150	75	2.92	.80
										650	325	12.61	3.80
										800	400	15.52	4.68
										100	50	4.95	.59
										250	125	4.85	1.46
										300	150	5.83	1.76
										75	38	1.48	.44
										900	450	17.47	5.27
					500					1530	885	34.36	10.36
										.85	1.63	6.33	1.91
										1400	700	27.16	19.40
											120	4.66	1.40
											120	4.66	1.40
										17.08	974	37.80	11.40
										850	545	21.16	6.38
										4150	225	8.73	2.63
										4400	340	13.20	3.97
										50	25	.97	.29
											120	4.66	1.40
									1	15.61	901	35.94	10.54
											120	4.66	1.40
										476	358	13.90	4.19
										300	270	10.48	3.18
				300						691	466	18.08	5.46
										250	125	4.85	1.46
										1624	632	24.51	7.210
										1278	759	29.44	8.89
										500	250	9.71	2.93
										2100	200	7.76	2.34
										4100	200	7.76	2.34
										250	125	4.85	1.46
										170	85	3.32	1.00

District No. 9 Names 1866	Plots	No Acres	Value	Horses	Value	Went Stock	Value	Sheep	Value
Caldwell Daniel D	1	100	1700	1	50	8	335	30	87
Ditto Jones land		15	200						
Caldwell Royal P	1	1	150	1	35				
Caldwell Sally		5	175			3	85	2	8
Caldwell John A for farm occupied by Charles H Williams		100	700						
Daniels Albert H	1	250	2300	1	30	10	375	16	45
Ditto Daniels Isaac Bank Stock									
Dustin Jonathan D	1	60	500				130		
Ellerson William	1	33	330	1	40	5	155	4	10
Eaton Elizabeth							130		
Ellison Abigail for J Ellerson farm	17	200							
Ellerson Jacob				1	75	1	30		
Geor George for Randall land		16	200						
Ditto of Wiggins land		15	100						
Jones Petrak for farm occupied by J G Sherburne		75	1200	1	40	7	300	16	48
Langley Gilbert E	1			1	50	1	30		
Langley Isaac	1	37	340	1	40				
Mc Daniel True W	1	50	700	1	75	5	210	10	30
Ditto to Mc Daniel heirs		50	400						
" Griffer land		15	50						
" Durkin "		10	125						
Mc Daniel Andrew D for Ryan farm		50	460						
Mc Daniel Rebecca Bank Stock									
Pire James B for J Chubb land		35	125						
Randall Frank	1	16	100	1	25	1	35	4	10
Sherburne Isaac G	1								
Woodman ⁵⁷⁸ Sally		45	350				140		

Bank Stocks	Stocks in Trade	Money on hand or on interest	Factories and their machines	Mills & Cordage	Machinery	Farm Tools	Male days	Total Value	Redwood Value	State count town and school tax	Boys' Savings Club
								2170	1206	4680	14.41
								200	100	388	1.17
								185	213	829	2.49
								271	136	526	1.59
								700	350	1359	4.10
5-20								3250	1745	6770	20.40
5-20								500	250	871	2.93
								530	385	1496	4.51
								535	388	1508	4.55
								30	15	.58	.18
								200	100	388	1.17
								108	174	676	2.04
								200	100	388	1.17
								100	50	194	.58
								11548	794	3182	9.80
								80	160	620	1.88
								380	310	1203	3.63
15-20								2515	1378	5846	16.12
								400	200	776	2.34
								50	25	.97	.29
								125	63	245	.74
								400	200	776	2.34
21-20								2100	1050	4079	12.29
								125	63	245	.74
								165	203	788	2.34
									120	468	1.40
								390	195	758	2.29

" District No 10 Wares 1866	Polls	No acres	Value	Horses	Value	Great Stock	Value	Sheep	Pigs
Berry Ezra & Son		5	25						
Caspar Timothy	1	5	150	1	25				
Chesley Johnathan #	1	129	700	2	115	5	155	3	6
Daniels Albert # for C.M.F. Co 1860									
Elsworth Edwin	1								
Freeman Wilber	1			1	10				
Geor George & Daniel									
Geor Joseph & Samuel	2	200	1750	1	30	8	460	4	8
Geor David	1								
Geor George Samuel & Daniel & John W	3	200	2400	2	150	10	535	13	39
Sitto Walton lot		5	30						
Geor for Mooney land		27	125						
Glidden John A	1	88	900	3	90	6	270	8	24
Hann Daniel S	1								
Hall Jacob		15	25						
Handscomb Nathan	1	1/2	125						
Handscomb Samuel	1								
Handscomb Alva	1								
Piper George	1	18	100	1	40				
McDaniel True W		50	300						
McDaniel John	1	114	1850	2	150	5	170	2	7
Sitto Snell land		12	75						
Manson George & Timothy S	2	86	600	1	60	4	155	4	12
McDaniel Andrew S for farm occupied by J. Wiggins									
Sitto C Thompson land		30	500						

3000	Stock in hand	Money on hand or at interest	Factories and their machinery	Mills and cordage	Machinery	Ferrous	Male dog	Total Value	Reduces Value	State cont town and school tax	Highway tax
								25	13	.50	.15
							1	175	208	8.07	2.43
								976	608	25.54	7.88
								1500	900	34.92	10.53
									120	4.66	1.40
							10	125	4.85		1.46
	700							700	350	13.99	4.10
	1200							3448	1964	76.21	23.01
									124	4.66	1.40
								2824	1772	68.76	20.74
							30	15	.58		.18
								125	63	2.45	.74
2000								3284	1762	68.34	20.62
									120	4.66	1.40
								25	13	.50	.15
								125	183	7.12	2.15
									120	4.66	1.40
									120	4.66	1.40
								140	190	7.39	2.22
								300	150	5.83	1.76
300							1	2477	1359	53.74	15.91
								75	38	1.48	.44
								827	654	25.38	7.66
								2195	1098	42.60	12.85
								500	250	9.71	2.93

District No 10 1866		Polls	No acres	Value	Horses	Value	Wool Stock	Value	Sheep	Value
Sherburne Alfonso	1									
Sherburne Jacob & Son	2			99 1200	1 75	6 270		4 12		
Ditto John Sherburne farm				43 600						
Sherburne Isaac				90 900	1 40	11 145		7 21		
Sherburne John				6 125	1 35					
Sherburne James W	1									
Sherburne Samuel heirs of				88 800	1 60	8 135		6 18		
Ditto Coe land				80 275						
" Hanson place				1/2 100						
Waterhouse Benj heirs				11 100						
Wiggen Jeremiah	1						11 85			

Bank Stock	Stock in Trade	Money on hand or at in trust	Factories and their machinery	Mill and landing	Machinery	Farm days	Mule days	Total Value	Rebroad Value	State county town and School tax	Highway tax
								120	466		1.40
							1557	1019	3954		11.92
							600	300	1124		3.51
							1156	578	2244		6.76
							160	80	312		.55
								120	466		1.40
							1013	507	1967		5.93
							275	138	536		1.61
							100	50	195		.59
							100	50	195		.59
							185	163	738		2.05

District No 11	Polls	No Acres	Value	Horses	Value	Neat Stock	Value	Sheep	Value
Names 1864									
Bunker Jacob	1	50	200	1	10	2	5-5		
Buzzell David for A G Boody land	23	150							
Ditto for A G Boody's north land	17	100							
Chesley Asa G for Farwell lot	5	25							
Caswell J heirs for farm occupied by Lydia Caswell	34	350							
Chesley Gail M & Jeremiah	2	42	400	1	100	3	70		
Chesley Johnathan H		3	20						
Chesley True W	1			1	75	4	130	4	8
Caldwell William heirs of		3	15						
Cofen Eben	1	1/2	80	1	25				
Chesley Asa heirs of		68	400						
Evans Levi		98	1000	1	50	5	260		
Ditto Crawford land		54	425						
" Shaw place		21	125						
" H P Daniels Surpin Borlitt & Kent land	33	175							
Evans William & John	1	108	880	1	10	6	250	13	39
Ditto Gordon Semeritt land		3	40						
" J Gorland land		40	175						
Arlin George	1								
Geor Samuel Jr		5	25						
Geor Daniel		5	40						
Glidden John A		124	370						
Jones Peltiah & A H Daniels		30	125						
Ditto J J Priest land		25	50						
McDaniel True W for Caldwell land	5	45							
Ditto J Mc Daniels heirs	2	50							
Piece James B for J Chesley land	40	500							

Bank Stock	Stock in Trade	Money on hand for interest	Factories and their machines	Mills and cording Machines	Low days	Mile days	Total Value	Reduced Value	State count Taxes and School tax	Highway tax
						1	265	253	1892	2.97
							150	75	392	.88
							100	50	194	.59
							25	13	50	.15
							350	175	678	2.05
							580	525	2135	6.14
							20	10	110	.12
							212	127	882	2.07
							15	8	31	.09
							55	118	575	1.70
							400	200	174	2.37
	367					1	1677	839	3356	9.81
							425	213	824	2.43
							125	63	245	.74
							185	93	363	1.00
						1	1179	709	2857	8.30
							40	20	78	.23
							175	88	344	.98
								120	466	1.40
							25	13	50	.15
							40	20	78	.23
							570	185	720	2.17
							125	63	245	.74
							50	25	97	.29
							45	23	90	.27
							50	25	97	.29
							500	250	970	2.94

District No 12 1866 Warrent	Polls	No Acres	Value	Taxes	Value	Wool Stock	Value	Sheep	Horses
Ayers Joseph	1	10	500	1	40	1	40		
Brown Lorenzo A	1	10	350						
Buzzell John		114	1200	1	20	5	240	4	12
Buzzell Alfred W	1	40	350						
Buzzell John A									
Badger John	1	89	825			4	220	11	30
Badger William	1	90	825	1	18	4	180	3	9
Badger Betsey		120	825			2	70		
Chesterly Asah	1			1	100	1	30		
Drew Richard A	1	1	50			1	35		
Drew Swain	1	55	670			2	20	3	9
Drew Abendigo	1			1	20	1	35		
Evans Albert	1	30	500	1	20	2	30	2	6
Sitto Brock land		8	150						
Freeman Miles	1								
Freeman David	1	20	100	1	5	1	25	2	5
Howe Jonas	1	36	800	1	30	2	85		
Haitt Benj ^m	1	7	100						
Haitt Benj ^m Jr		5	75						
Hall Nathaniel	1	72	525	1	40	5	235		
Hall Richard B	1	36	375			3	75		
Sitto Brock land		10	140						
Hall Tobias R	1	5	300	1	50	1	35		
Hall Andrew	1	30	300	1	30	2	60		
Hall George W	1	10	110			1	25		
Hale William for William Hale heirs									
- B Wentworth lot		100	3500						
Hall George A	1								

Hand Stock	Stock in Trade	Money on hand or of in hand	Set tools and their machines	Mills and conducing machines	Farm days	Male day Total Value	Female Value	State County Town and School tax	Highway tax
						380	310	12.03	3.65
						350	295	11.46	3.44
						1470	736	28.56	8.61
						350	295	11.46	3.44
	300					300	270	10.48	3.61
						1075	658	25.54	7.70
						1139	685	26.60	8.02
						895	448	17.39	5.24
						130	188	7.20	2.17
						85	163	6.33	1.81
						749	495	19.22	5.80
						105	173	6.72	2.03
						456	398	15.44	4.65
						150	75	2.92	.88
							120	4.66	1.40
						135	187	7.25	1.80
						895	568	22.04	6.65
						100	176	6.60	1.99
						75	38	1.48	.44
						800	520	20.18	6.08
						480	345	13.40	4.04
						140	70	2.72	.82
						385	313	12.14	3.66
						390	315	12.24	3.70
						135	188	7.32	2.20
						3500	1750	67.91	20.88
							120	4.66	1.40

District No 12 Names 1866	Polls	No Acres	Value	Horses	Value	Wool Stock	Value	Sheep	Value
Mathes George	1	60	180	1	65	2	65	4	12
Prescott Jane			50			1	55		
Swain Isabel & son	1	67	1200	1	15	11	435	16	33
Swain Richard	1	212	2600	1	70	12	380	11	33
Swain Mark & Son	1	150	1400	1	40	12	315	6	18
Setto Richard Ayers Place		14	400						
" E Young land		34	800						
" J Young land		30	900						
Swain Greenleaf H	1								
Swain Chas G	1								
Wiley William W	1								
Young Jacob & for Nancy									
Miles land		14	150						
Setto R Huckins land		9	60						

Bank	Stock	Stock	Fuel	Money on hand or in bank	Factories and their machinery	Mills and cordage	Machinery	Tom days	Male days	Total Value	Redwood Value	State county town and school tax	Highway tax
										872	556	2158	6.5-1
										85-	43	1.68	.5-1
			200							1688	962	3833	11.26
										3083	1622	6449	19.38
			15-00							3273	1757	6818	20.56
										400	200	1.76	2.34
										300	15-0	5.85	1.76
										300	15-0	5.85	1.76
											120	4.66	1.40
											120	4.66	1.40
											120	4.66	1.40
										150	75	2.92	.88
										60	30	1.16	.36