

Value	Bank Stock	Stock in Trade	Money at Interest	Mills	Total Value	Reduced Value	Money Paid	Highway Paid
4					5.29	3.85	5.77	4.31
					2.00	1.00	1.50	1.12
					2.35	1.18	1.77	1.32
18					11.45	6.82	10.88	7.73
					1.00	6.20	8.30	6.84
					6.00	3.00	4.50	3.34
					4.00	2.00	3.00	2.24
					3.00	2.50	2.25	1.67
18					17.98	10.18	15.20	11.30
					2.00	1.00	1.50	1.12
					1.00	.50	.75	.55
					1.75	2.07	3.10	2.31
2					2.17	2.08	3.12	2.33
					.50	.25	.37	.28
					9.70	3.85	5.77	4.31
30	500				30.45	16.47	24.70	18.43
					3.50	1.75	2.62	1.95
					1.00	.50	.75	.55
	500				5.00	2.50	3.75	2.79
					5.88	3.89	5.83	3.35
						1.20	1.80	1.33
12					4.52	3.46	5.18	3.87
					1.5	.8	.12	.08
10					2.55	2.47	3.70	2.76

District No. 1. Names 1862	Tracts	No. Acres	Value	No. horses	Value	No. head stock	Value	No. Sheep
Gen George for J. Bandal land		16	200					
Ditto J. Wiggins		15	100					
Woodman Daniel	1							
Shepherd Isaac G.	1					12	161	23
Jones Patrick heirs		25	1250					
Ditto Dustin land		10	125					
Langley Isaac	1	37	350			2	25	
McDaniel John W.	1	50	700			7	130	3
Ditto as Guardian								
" J. McDaniel's heirs		50	400					
" Griffin Land.		15	50					
McDaniel A. J. for Ryan farm		50	400					
McDaniel Rebecca								
Odium Benjamin for Frost land		42	312					
Piper James B. for J. Chesley land.		25	125					
Woodman Hannah						1	15	
Woodman Joseph heirs		45	350					
Williams John	1							
Williams Charles No.	1					4	64	



Value	Bonds	Stocks	Stock in Grate	Money at Interest	Mills	Total Value	Reduced Value	Money Paid	Highway Paid
						200	100	150	112
						100	50	.75	.55
							120	1.80	1.33
46						207	273	3.34	2.49
						1250	625	9.37	7.00
						125	62	.83	.68
						375	307	4.60	3.44
6	1500			85		24.21	1.383	19.95	14.88
				244		244	1.22	1.83	1.36
						400	200	3.00	2.24
						50	.25	.37	.27
						400	200	3.00	2.24
	1900					1900	950	14.25	10.62
						312	156	2.31	1.73
						125	62	.83	.68
						15	0	.12	.08
						850	175	2.62	1.97
							120	1.80	1.33
						64	15.2	2.28	1.69

District No. 10.	Rolls	No. Acres	Value	Improved	Value	No. Head Stock	Value	No. Hacks
Arlin Jeremiah	1	4	75					
Brown <sup>George</sup> Jeremiah	1							
Casper Timothy	1	6	100	1	15			
Casper Ebenezer	1							
Freeman Wilbur	1							
Hanscom Nathan	1	34	125					
McDaniel Lem W.		50	300					
McDaniel John	1	114	1950	1	30	5	138	3
Ditto Lull land		11	75					
McDaniel A.D. for farm occupied by J.P. Westworth		211	2100				143	4
Manson Timothy heirs		86	600	1	25	4	80	4
Manson George	1							
Manson James	1	88	900	2	40	6	05	
Ditto Spinning land		35	105					
Odrome Benjamin for Frost land		25	250					
Ditto C. Thompson land		30	500					
" J. Morney land		1	18					
Hall Jacob		20	30					
Hanson Sally						1	20	
Hordgen Rebecca heirs		2	70					
Horn Daniel J.	1							
Sherburne Jack & Son	2	89	1000	1	10	6	130	
Ditto John Sherburne farm		45	400					
" James land		10	75					
Sherburne Marinda M.								
Sherburne Isaac		90	900	1	40	5	75	



Value	Bank	Check	Stock in Trade	Money at Interest	Misc	Start Value	Reduct Value	Money Paid	Money Paid
						75	157	2.35	1.75
							1.20	1.80	1.33
						115	1.77	2.65	1.88
							1.20	1.80	1.33
						125	1.82	2.72	2.11
						300	1.50	2.25	1.67
6	300					24.14	13.27	18.90	14.85
						75	.37	.55	.41
10						285.8	11.25	17.25	12.58
18						713	3.54	5.34	3.90
							1.20	1.80	1.33
	4600					56.25	29.30	43.95	32.00
						105	.53	.85	.58
						2.50	1.25	1.87	1.40
						520	2.50	3.75	2.79
						13	.07	.10	.09
						30	.15	.20	.17
						20	.10	.15	.11
						70	.34	.52	.39
							1.20	1.80	1.33
						1140	8.10	12.15	9.07
						400	2.00	3.00	2.24
						75	.37	.55	.41
			300			300	1.50	2.25	1.67
14						10.29	6.34	9.54	7.20



District No 10	Polls	No. Acres	Value	no horses	Value	no madd sheep	Value	no sheep
Names 1862.								
Sherburne John		6	125			1	10	
Sherburne James W. 1								
Sherburne Samuels heirs		88	800	1	50	4	90	7
Ditto Coe land		100	275					
i. land & building occupied by Sally Hanson		72	100					
Sherburne Alphonse S. 1								
Chestley Jonathan W. 1		129	700	1	10	5	60	4
Chestley J. V. B. 1		11	100					
Chestley Joshua R. 1		18	100	1	15	2	20	2
Chestley Jeremiah M. 1								
Caldwell D. G. for J. M. Saugley land		6	75					
Glidden John A. 1								
Gear Joseph & Samuel 2		200	2000	1	40	5	150	5
Gear David 1								
Gear George & Sons. 4		200	2300	2	120	11	210	10
Ditto Waldron lot 5		80						
Wentworth Israel W. 1								
Watson Benjamin G. 1		4	100					

District No. 11.

Bunker Jacob. 1		58	200	1	15	1	20	
Carswell Samuel Co. 1						1	10	
Ditto Carswell farm		34	350					
Chestley Joel M. 1		40	400			4	15	
Buzzell Chenezer for Caldwell land		23	175					
Chestley Asa 1		63	300			4	70	4
Chestley Asa G. 1		5	12			2	12	
Caldwell Williams heirs		3	15					
Chestley Jonathan W. for Caldwell land		3	12					

Value	Bank Stock	Stock in State	Money & Interest	Mills	Actual Value	Reduced Value	Money Paid	Highway Paid
					135	.67	1.00	.74
						1.20	1.80	1.33
14					954	477	7.15	5.33
					275	1.37	2.05	1.53
					100	.50	.75	.54
						1.20	1.80	1.33
8					778	5.09	7.63	5.70
					100	1.70	2.55	1.89
4					146	1.83	2.89	2.20
						1.20	1.80	1.33
					75	.37	.55	.41
						1.20	1.80	1.33
10		1400			3555	2017	30.25	22.58
		600			600	4.20	6.30	4.68
25		200			2855	1807	28.60	21.34
					30	.15	.22	.16
						1.20	1.80	1.33
					100	1.70	2.55	1.89
					285	2.38	3.57	2.64
					10	1.25	1.87	1.40
					330	1.75	2.62	1.90
					450	3.45	5.17	3.84
					175	.87	1.30	.99
8					378	3.09	4.63	3.46
					24	1.32	1.98	1.47
					15	.08	.12	.08
					10	.05	.070	.05

District No. 11.		Acres	Value	No horses	Value	No head of Cattle	Value	No sheep
Names	1862	No Acres	Value	No horses	Value	No head of Cattle	Value	No sheep
Covins Levi		98	1000			5	95	
Ditto Crawford land		54	425					
" Shaw place		21	125					
" W. Newell Durgin land		10	50					
" J. Bartlett land		9	75					
" W. Newell Rent		15	60					
Pierce James W. for D. Chesley land		40	250					
Covins William & John		108	880	1	30	8	115	9
Ditto Gordon Bennett land		3	40					
" J. Gastland land		40	175					
Odiome Benjamin for West land		100	800					
Gear Daniel		5	40					
Gear Samuel		5	25					
Manson James		91	275					
Jonas Pelatiah heirs		30	120					
Ditto J. T. Prout land		25	120					
" Caldwell land		5	50					
McDaniel Thos W for G land		5	45					
Ditto D. McDaniel heirs		20	50					
Odiome Benjamin for D. & W. West land		100	400					

District No. 12.

Ayers Joseph	1	34	365	1	25	1	20	
Ayers Richard	1	13	175			2	30	2
Buzzell John		114	1200	1	15	7	121	3
Buzzell Alfred W.	1	40	425	1	20	1	18	
Bodge Betsey						2	30	
Bodge Benjamin heirs		120	925					
Bodge William	1	90	1050	1	10	5	110	
Bodge John	1	90	950	1	10	4	70	3
Ditto E. Austin land		12	100					
Bodge Benjamin heirs place occupied by Miles Freeman		4	100					



Value	Bank Stock	Stock in Trade	Money at Interest	Mills	Total Value	Reduced Value	Money Paid	Hyphens Paid
			367	<del>100</del>	1362	681	10.21	7.62
					425	212	3.18	2.35
					125	63	.84	.66
					50	25	.37	.26
					75	37	.55	.39
					60	30	.45	.30
					250	125	1.87	1.40
20					1045	643	9.64	7.19
					40	.20	.30	.22
					175	187	1.30	1.00
					800	400	6.00	4.48
					90	80	.30	.22
					25	13	.19	.14
					275	137	2.45	1.53
					120	60	.80	.66
					120	60	.80	.66
					50	25	.37	.27
					45	23	.34	.25
					50	25	.37	.27
					900	200	3.00	2.24
					410	322	4.83	3.58
6					211	2.25	3.37	2.49
6					1342	791	11.86	8.85
					463	3.54	5.24	3.92
					30	15	.22	.16
					825	412	6.18	4.61
					1170	700	10.50	7.84
4					934	5.97	8.80	6.48
					100	50	.75	.55
					100	50	.75	.55

District No. 12. Annex 1862	Polls	No Acres	Value	No Cows	Value	No Head Stock	Value	No Sheep
Brock Nathaniel	1	25	310	3	70	2	30	4
Ditto S. Hanson land		12	60					
Drew Richard A	1					1	20	
Drew Swain	1	50	650	1	40	2	25	2
Drew Shedding	1			1	25	1	15	
Evans Albert	1	30	500			5	46	
Freeman Miles	1							
Freeman David	1	1	50					
Gear Gideon S.	1	36	600	1	20	3	75	
Gear Albert S. H.	1					1	10	
Hort Benjamin	1	7	100					
Hort Benjamin Jr.	1					3	50	
Ditto Hodgdon land			75					
Hall Nathaniel	1	87	600	1	40	4	96	
Hall Richard	1	86	400					
Hall Thomas R.	1	5	200	1	40	1	25	
Hall Andrew	1	80	300			2	22	
Hall Isaac								
Hall George W.	1	5	150			1	10	
Hall Isaac Jr.	1			1	10			
Heale William for William Heales								
Heins Doves B. W. lot		119	4500					
Hodgdon George	1	65	730	2	60	5	85	
Ditto Sweet land		10	65					
McDaniel J. W. as Guardian for E. Bodge								
Prescott James P. Mrs.		74	50					
Prescott Aaron								



Rate	Bands	Stock in Sands	Money and Interest	Mills	Postal Revenue	Revenue Revenue	Money Exp	Highway Exp
8					418	324	4.93	3.69
					60	30	.45	.33
					20	130	1.25	1.45
4			165		884	562	8.48	6.28
					40	140	2.10	1.54
					546	393	5.89	4.39
						120	1.80	1.33
					50	145	2.17	1.62
					885	567	8.50	6.32
					10	125	1.87	1.40
					100	170	2.55	1.89
					50	145	2.17	1.62
					75	38	.57	.50
					736	488	7.32	5.48
					400	320	4.80	3.58
					265	252	3.78	2.81
					322	281	4.21	3.15
			300		300	150	2.25	1.67
					160	200	3.00	2.24
					10	125	1.87	1.39
					4500	2250	33.75	25.18
					845	543	8.44	6.48
					65	32	.48	.35
			600		600	300	4.50	3.36
					50	25	.37	.27
						120	1.80	1.33



District No. 12.									
Annus 1862		Rolls	No. Acres	Value	No horses	Value	No. head of stock	Value	No. sheep
Swain Isaac &									
Bennett Co	2		67	1100	1	25	11	165	12
Swain Richard	1		160	2600	1	15	12	170	7
Swain Mark & Son	1		120	2000	1	25	14	200	7
Ditto & Young land			34	300					
" of Young land			30	300					
Swain Greenleaf	1								
Swain Mark H.	1						1	15	
Swain Charles G.	1								
Young Jacob B for									
Young Miles land									
			14	150					

District No. 13									
Arline John	1		5	75			1	18	
Caldwell Daniel T for									
J. R. Langley land									
			36	350					
Drew Swain for Mathis land									
			10	100					
Drew Jonathan R for									
T. Jones land									
			22	300					
Davis William H for place									
occupied by Mrs Stephen Scatters									
			73	325			4	85	
Keall Warren	1		63	650	1	10	4	60	
Ditto S Gernish land									
			3	30					
Keale William for E. H. & A. B.									
Keale land									
			22	400					
James John heirs									
			27	135					
Locke Samuel A for S Land									
			4 1/2	60					
Locke Samuel A.									
			10	60					
Locke John C. for G. Hewitt land									
			20	300					

Value	Bank	Stock	Stock in	Goods	Money	at	Mills	Start	Value	Rebuck	Value	Money	Exp	Highway	Exp
24					300			1702	1091	16.36	12.20				
14					100			2899	15.69	24.23	17.23				
14					100			2389	12.89	18.33	14.50				
								300	150	2.25	1.67				
								300	150	2.25	1.67				
									120	1.80	1.33				
								15	1.20	1.82	1.43				
									120	1.80	1.33				
								150	75	1.12	.85				
								93	1.56	2.49	1.89				
								350	1.75	2.62	1.92				
								100	50	.75	.55				
								300	1.50	2.25	1.67				
								360	1.80	2.70	2.02				
								720	4.88	7.32	4.46				
								30	15	.22	.167				
								400	2.00	3.00	2.24				
								135	.87	1.30	.97				
								60	30	.45	.33				
								60	30	.45	.33				
								300	1.50	2.25	1.67				

District No 13 Names 1862	Polls	No Acres	Value	to horses	Value	to man & stock	Value	No Sheep
Pence James B for D Chesley land		22	250					
Ditto S. M. J. Perkins land		14	170					
Emerson Truman 1								
Roberts Nathaniel		8	40					
Ellison William for Jen Mattus land		79	475					
Stimpson George A 1				1	20			
Stimpson Richard 1		4	100					
Sherburne Samuel heirs for S. Emerson land		17	45					
Sherburne Jacob for Davis land		11	200					
Sewell Charles W. 1		37	250	1	20	2	20	1
Smith Daniel 1		17	85			1	15	
Leathers Stephen Mies.						1	8	
Tibbotts John 1		43	450	1	10	3	45	
Tibbotts Richard B 1								
Tibbotts Miles G. 1								
Ditto G Mattus land		8	300					
" J. Penderter "		14	150					
" Jos. Burnham "		14	90					
" G. Bunker "		18	100					
" T. J. Wiggins "		15	100					
" J. Kingman "		27	350					
" C. Penderter "		26	300					
" J. Kingman Widow "		30	175					
" Ezra Parsons "		15	200					



Value	Bank	Stock	Stock in Trade	Money at Interest	Mills	Total Value	Reduced Value	Money Lost	Way down Day
						250	1.25	1.87	1.37
						170	85	1.27	.95
							120	1.80	1.33
						40	20	.30	.20
						475	238	3.57	2.87
						20	130	1.95	1.45
						100	170	2.55	1.89
						45	22	.33	.24
						200	100	1.50	1.12
2						292	266	3.99	2.87
						100	170	2.55	1.89
						8	4	.06	.04
						505	372	5.58	4.15
							120	1.80	1.33
							120	1.80	1.33
						300	150	2.25	1.67
						150	75	1.12	.85
						80	45	.67	.50
						100	50	.75	.56
						100	50	.75	.56
						350	175	2.62	1.95
						300	150	2.25	1.67
						175	87	1.30	.97
						200	100	1.50	1.12

District No. 14. Names 1862	Polls	Mo Acres	Value	No horses	Value	No mules & pack	Value	No Sheep
Arlier Edward	1	12	150			1	18	
Cater Charles H.	1					2	55	
Cater John Jr.	1	117 1/4	2075	2	60	10	114	
Ditto S. Hayes land		40	200					
Cater Gilman F.	1							
Foss James S.	1	54	1000	1	20	7	85	10
Ditto Mary Foss heirs		4	25					
" Priscilla Foss place		7 1/2	37					
Foss Charles A.		14	400					
Hayes Ezra	1	50	700					
Hayes Elizabeth		40	5000					
Hampton	1	14	270			4	50	
Ham Dodiah	1							
Ham Paul	1							
Hall Isaac heirs	1	94	1030					
Hall Marilla M.		46	550					
Howard Benjamin	1	48	400	1	20	1	25	
Ditto R. Hayes land		3	100					
Kingman Jeremiah	1	245	7000	1	60	5	150	
Richardson Joseph P.	1	27	425	1	15			
Ditto Lord land		18	150					
Richardson Elizabeth P.						2	30	8
A Mc Daniel George for a Dam land		24	200					
Tibbets Schahert	1	24	475	1	30	5	70	
Waterhouse Albert A.	1	79	1500	2	80	3	137	
Ditto Samuel Waterhouse heirs		30	900					
Wiggin George	1	57	550	2	60	5	75	6
Wiley John C.	1							
Young Jonathan & Son	2	123	3600	2	60	11	200	13
Ditto Hayes farm		23	600					
" J. J. Carney land		9	100					



Value	Bank Stock	Stock in Bonds	Money at Interest	Mills	Total Value	Reduced Value	Money Paid	Highway Paid
					168	2.40	3.06	2.68
			500		555	3.97	5.94	4.44
	500				2775	15.07	22.60	16.87
					200	1.00	1.50	1.12
						1.20	.180	1.33
20					1135	6.87	10.30	7.69
					25	.68	.19	.14
					37	.19	.28	.21
					400	2.00	3.00	2.24
					700	3.40	5.25	3.91
					5000	25.00	37.50	27.99
					320	2.80	4.20	3.14
						1.20	.180	1.33
						1.20	.180	1.33
					1050	5.25	7.87	5.89
		1	400		950	4.75	7.12	5.31
					445	3.48	5.13	3.82
					100	.50	.75	.55
	1700		5963		14873	75.57	113.37	84.60
					440	3.40	5.10	3.80
					150	.75	1.12	.84
6					36	.18	.28	.20
					200	1.00	1.50	1.12
					575	4.07	6.10	4.57
			1300		3017	16.29	24.43	18.20
					900	4.50	6.75	5.03
10					1695	4.67	7.10	5.31
						1.20	.180	1.33
26					3886	21.83	32.74	24.44
					600	3.00	4.50	3.36
					100	.50	.75	.55

District No. 15.	Polk's	Names 1862	W. Acres	Value	No horses	Value	No head of stock	Value	No. Sheep
	1	Arlin George W.							
	1	Arlin Daniel jr.							
	1	Arlin David W.	58	650	2	120	7	87	2
		Ditto Arlin farm	20	200					
		" E. H. Watson land	27	150					
	1	Arlin William							
		Arlin Samuel					1	10	
	1	Babb Freeman			1	30			
	1	Cater Joseph	80	800	2	100	4	45	
		Ditto C. Cater land	15	75					
		Cater Joel	318	1000					
		Ditto R. Seavey place	18	100					
		" E. V. Brewster lot	20	100					
		Daniels Joseph for Hecum lot	10	75					
		Foss Charles A for E. H. Watson land 69		340					
	1	Cater Charles H.			1	10	1	10	
		John Harris	160	1800	1	30	9	16	
	1	Perkins Jacob	9	350					
		Hann Sarah Co.					1	10	
	1	Hann Daniel	3	100					
		Hann Thomas	42	50					
		Hann Esther Co.					1	10	
		Hall Herman for Davis Place	11	100					
	1	Locke George					1	12	
	1	Locke Alfred					4	50	



Value	Bank	Stock	Stock in Trade	Money at Interest	Mills	Total Value	Reduced Value	Money Exp	Highway Exp	
							120	180	1.33	.09
							120	180	1.33	.09
4						861	551	826	7.28	.42
						200	100	1.50	1.12	.08
						150	75	1.12	.83	.05
							120	180	1.33	.09
						10	.05	.07	.07	
			670			700	470	7.05	5.15	.34
						945	593	8.89	6.63	.47
						75	38	5.7	4.2	.03
						1000	500	7.53	5.60	.39
						100	50	.75	.55	.04
						100	50	.74	.55	.04
						75	37	.55	.41	.03
						340	170	2.55	1.89	.15
						20	130	1.84	1.45	.10
						1990	995		11.13	.75
						350	295	4.42	3.29	.24
						10	5	.07	.05	
						100	170	2.55	1.89	.13
						50	25	.35	.27	.02
						10	.5	.07	.05	
						100	.50	.75	.55	.04
						112	126	1.89	1.40	
						50	145	2.17	1.52	.12

District No. 15:

Summer 1862

Polls

No. Acres

Value

No horses

Value

No head stock

Value

No sheep

Mrs Joseph Mrs

14 100

Reed William for place  
occupied by S. Allen

6 100

Small Corn John L 1

11 150

1 15

Searcy James H 1

Searcy Ichabods heirs

100 1000 1 15 12 100 1

Searcy Charles No. 1

Ditto Marden place

1 100

Searcy Nathaniel No 1

36 350 3 60

Foss Frank D for

I later farm

65 900

Ditto C. M. Co land, Dam & Abriage

100 5000

Searcy Isaac

1 10

Winkley Danias for

late land

12 250



Value	Back	Stock	Stock in	Grain	Money at	Mills	Tax	Value	Reduced	Value	Money	Day	Highway	Day
							100	50	.75	.55	.04			
							100	50	.75	.55	.04			
							165	203	304	2.27	.17			
								120	180	1.33	.09			
2							1177	589	883	6.59	.46			
								120	180	1.33	.09			
							100	50	.75	.55	.04			
							410	325	487	3.61	.27			
							900	450	6.75	5.03	.35			
							5000	2500	37.50	27.99	1.82			
							10	.65	.10	.05				
							250	1.25	1.97	1.40	.09			

The foregoing is a list of the assessment of the State county town school and schoolhouse taxes for the year 1862 upon the taxable polls and estates of the inhabitants and residents in the town of Barrington as made by us the Selectmen of said Barrington and committed to Benjamin Ochsone.

Barrington May seventeenth 1862

John McDaniel } Selectmen  
 H<sup>on</sup>able H. Hussey } of  
 Barrington

A true copy of the original Attest

Chas. R. Russell Town Clerk

23

State of New Hampshire.

Shafford S.S.

To Benjamin Odwin  
Collector of Taxes for the town of Garrington in said county  
for the year 1862 Genting;

In the name of the State  
of New Hampshire you are hereby requested to levy and  
collect of the several persons named in the list of taxes  
herewith committed to you the several sums set against  
their names respectively, the same being a list of the  
assessment of the state, county, town, school and highway  
taxes for the year 1862 also school house taxes in district  
No 5 upon the improved and unimproved lands of  
non residents in the town of Garrington as made by  
mandate and amounting in all to the sum of

The sum total of which you are to pay to the treasurer  
of the town of Garrington on or before the  
and you are inq before the eighth day of the next session  
of the General Court in June to deliver to the Deputy Secretary  
of State a copy of said list and after the first day of September  
next having received from the said Deputy Secretary a  
copy of said list you are to proceed to sell in a manner  
by law prescribed so much of each delinquent's estate  
as will be sufficient to pay said taxes and incidental  
charges.

Given under our hands and seal this seventeenth  
day of May 1862.

John McDaniel } Selectmen  
of  
Nevatio H. Hussey } Garrington.

A true copy Attest

Chas F. Buzell Town Clerk.





Names of owners and  
 original owners of  
 the residents lands in  
 the town of Basington  
 April 1 1862

Names of owners and original owners of the residents lands in the town of Basington April 1 1862	No Range	No Acres	Value	Rate and Poll Tax	State County Town and School Taxes	Key being tax	Sum Total
<b>District No. 2.</b>							
Cushing Thomas No for Jeremiah Kingman land		11	200	100	1.50	1.12	2 62
<b>District No. 3.</b>							
Currin William for Vancey land		5	50	24	.37	.27	.64
Foss Ivory No. 1	1	5	50	24	.37	.27	.64
<b>District No. 4.</b>							
Cassidy Philip Heam Jeremiah for land adjoining land of Joseph Dunell & J. Heam		28	85	43	.64	.46	1 10
Step Libberty lot		6	400	200	3.00	2.24	5 24
Swinkley George for land adjoining land of S. C. Heam		3	30	15	.22	.16	.38
Austin Elijah heirs for Woodman Orchard		15	150	75	1.12	.93	1 95
Ditto Heays lot		1	200	100	1.50	1.12	2 62
Heakins Robert heirs		8	300	150	2.25	.67	2 92
<b>District No. 5.</b>							
Heam Jeremiah land		15	280	140	2.10	1.50	3 60
<b>District No. 5.</b>							
Heam Jeremiah land		11	200	100	1.50	1.12	2 62.05
Ditto Kate land		8	300	150	.22	.16	38.01
Ditto land adjoining land of J Young		5	30	15	.22	.16	38.01
Piera William heirs Town		10	300	150	2.25	1.67	3 92.09
Geover Charles lot		18	400	200	3.00	2.24	5 24.10
S. P. Blake heirs for land adjoining land Samuel Winkley		6	200	100	1.50	1.12	2 62.05

Heam Heam lot No 5



Names of owners and original owners of improved land in the town of Barington April 1. 1862

	No Range	No Acres	Valued	Reduced Value	Shall County Town and other Tax	Highway Tax	Sum Total
District No. 6.							
Austin Elijah heirs for Hippo Duen and Florage		5	400	200	300	2.24	5.24
Huckins Robert for Daniels farm		30	300	150	225	1.67	3.92
Gen Alexander for J. Beverly land		10	100	50	75	.55	1.30
Montgomery Charles for Marsh adjoining land of S. P. Montgomery & R. Leitchett		10	600	300	450	3.36	7.86
District No. 7.							
Austin Elijah heirs for Cusby lot		40	300	150	225	1.67	3.92
Benz James land							
District No. 8.							
Harris Jeremiah for land adjoining land of W. H. Young & R. Huckins		8	165	83	124	.93	2.17
Jones of Durham land		15	100	50	75	.55	1.30
Huckins Robert		50	550	275	412	3.06	7.18
Hill John W. for O Hayes land		10	40	20	30	.22	.52
Layn John for O Hayes land		6	30	15	22	.16	.38
John Randall land		18	300	150	225	1.67	3.92
Randall & Demerett land		20	150	75	112	.83	1.95
District No. 9.							
Hartt Alfred land		30	500	250	375	2.79	6.54
Hill John W for Ellison land		20	90	45	67	.50	1.27
Ditto Layn land		20	60	30	45	.33	.78

Names of owners and original owners of nonresident lands in the Town of Farmington April 1, 1862.

	No Range	No Acres	Value	Reduced Value	State county Income & School Tax	Highway Tax	Sum Total
<b>District No. 9</b>							
Jones Oliver for land		13	200	100	1.50	.112	2.62
Woodman Samuel land		50	300	150	2.25	1.67	3.92
Demeritt Stephen as Guardian		4	50	25	.37	.27	6.64
Harit & Burnham land		45	136	68	1.02	.76	1.77
Hill John W. for J. H. land		8	30	15	.22	.16	.38
Kellison James for John							
Kellison James		17	200	100	1.50	.112	2.62
Layn Samuel W. for J. Mathus land		30	100	50	.75	.55	1.30
<b>District No. 10</b>							
New Market M. & Co. land	6 1/2	75	150	75	1.12	.83	1.95
Ditto Dam and flowage	6 1/2		2000	1000	15.00	11.19	26.19
Drew Henry A for J. Morrey land		21	110	55	.82	.62	1.43
Layn Samuel W for J. Morrey land		2	26	13	.19	.14	.33
Layn Samuel for J. Morrey land		2	25	13	.19	.14	.33
Layn Charles W for J. Morrey land		2	28	14	.21	.15	.36
Layn John for J. Morrey land		1	18	9	.13	.10	.23
<b>District No. 11</b>							
Gemish & Demeritt land		6	60	30	.45	.33	.78
Marsh James heirs		17	70	35	.52	.38	.90
Layn John for Caldwell land		5	30	15	.22	.16	.38
Farewell land		5	50	25	.37	.27	.64
Layn Samuel W.		5	25	13	.19	.14	.33
Demeritt Stephen as Guardian		20	160	80	1.20	.88	2.08
David Marsh for land		13	125	63	.84	.67	1.51



Names of owners and origin of owners of improved lands in the town of Bennington  
 April 1 1862

	No Range	No Acres	Value	Reduced Value	State County Town & School Tax	Municipal Tax	Sum Total
District No. 12							
Austin Elijah heir for W. Lot		7	100	50	.75	.55	1.30
Ditto W Smith		20	1000	500	7.50	5.60	13.10
Hookins Robert		9	60	30	.45	.33	.78
Tichey John for Everett Hall land adjoining land of J. Dodge		50	400	200	3.00	2.24	5.24
Cushing Thomas No. for Gear lot		10	22	.11	.16	.12	.28
District No. 13.							
Chesley Stephen land		10	130	.65	.97	.72	1.69
Demeritt Stephen as guardian for Caldwell children		28	300	150	2.25	1.67	3.92
Demeritt E H for Steel land		5	50	25	.37	.27	.64
Demeritt Andrew Elmer		30	300	150	2.25	1.67	3.92
Randell Paul		18	.72	.36	.54	.40	.94
Novitt & Burns heirs for Mathus land		122	600	300	4.50	3.36	7.86
Novitt Alfred for Steel land		10	80	40	.60	.44	1.04
Neill John for Steel land		12	165	.83	1.24	.92	2.16
Neill Mary for land		30	207	1.04	1.56	1.16	2.72
Hayes H. S. No. for land		5	65	.33	.49	.36	.85
Neill John for S D Hayes land		5	15	.8	.12	.08	.20
Layn Samuel for B. C. land		5	75	.38	.57	.42	.99
Ditto B land		30	165	.83	1.24	.92	2.16
Marsh David land							
Neill John W. for Caldwell Steel land		20	200	1.00	1.50	1.12	2.62

Names of owners and original owners of non-resident lands in the Town of Barrington April 1. 1862.	No Range	No Acres	Value	Reduced	Value	State County	Town & School	Taxes	Highway	Leop	New State
District No. 14.											
S. Baker land		55	25	13		19			14		33
Keam & Baker land		13	100	50		76			54		132
William Wiggins for land & Buildings		35	500	250		376			279		654

The foregoing is a list of the assessment of the State, County, Town, Highway, and School Taxes for the year 1862 upon improved and unimproved lands of non-residents in the Town of Barrington as made by the undersigned and committed to Benjamin Adams, Barrington May seventeenth day 1862.

John McDaniel, Selectmen  
 Horatio H. Hussey, } Barrington.

A true copy Attest

The foregoing inventory, resident and non-resident, was received for records June 25. 1862.

Chas. F. Buzzell  
 Town Clerk



1862

Amount of school money appropriated in  
the several school districts together with the literary fund  
received from the State.

District	No. 1.		
	No. 1.	74	44
"	" 2	56	54
"	" 3	76	00
"	" 4	95	11
"	" 5	86	75
"	" 6	127	99
"	" 7	72	82
"	" 8	73	73
"	" 9	47	28
"	" 10	71	25
"	" 11	25	33
"	" 12	61	04
"	" 13	30	52
"	" 14	79	09
"	" 15	47	93

### Owners of Rail Road Stock April 1 1862

Jeremiah Ruzman	70	Shares	Boston	Maine
Samuel Winkley	1	"	"	"
Wiram Hall	1	"	"	"
Jeremiah Waterhouse Jr	1	"	"	"
Elizabeth Hayes	3	"	"	"
Deborah Buzell	4	"	"	"
Rebecca Berry	6	"	"	"
Hannah Edinon	3	"	"	"
Miss Jeremiah Swain	5	Construct	B.	R.
Deborah Buzell	1	"	"	"
Hannah Daniels	1	"	"	"
Rebecca Berry	1	"	"	"
Jacob H Hayes	5	"	"	"

A true copy Attest

Chas. F. Buzell Town Clerk 303

State of New Hampshire

{L.S.} Strafford ss

To Alphonso L. Sherburn Collector  
of taxes for the Town of Barrington in said County.  
In the name of said state you are directed to levy  
and collect of the several persons named in the list  
herewith committed to you the taxes in said list  
set against their names respectively the whole  
amounting to the sum of  
and we further order you to pay the same as  
follows. To the treasurer of said state the sum of eleven  
hundred and fifty eight dollars, and thirty cents  
to be paid on or before the first-day of December  
next. To the treasurer of the County of Strafford the sum  
of eight hundred and four dollars and three cents.  
to be paid on or before the first-day of December  
next. And to the treasurer of said town the remainder  
of said list as follows. The sum of one thousand  
dollars on or before the first-day of November next  
and four thousand dollars on or before the first-day  
of January next. and the ballance on or before the  
first-day of March next. The list of the following  
pages is a correct list of the assessment of the State  
County, Town and school taxes for the year 1863  
upon the ratable polls and inhabitants of said  
Barrington as made by us the Selectmen of said  
Barrington. If any person named in said list after  
having received from you, a written notice of the  
tax which he is ~~to~~ pay liable, given to him in person  
or left at his usual place of abode by you shall neglect  
or refuse for the space of fourteen days to pay the  
same or if any corporation named in said list  
after alike notice shall neglect or refuse to pay such tax  
or if you have any reason to believe that any person  
named in said <sup>list</sup> is about to remove from town and  
such person shall on demand neglect or refuse to pay  
his tax, you ~~are~~ directed to collect the same



by distress and sale of the goods of such person or  
Cooperation in the mode prescribed by law, but you  
are not to distrain the tools and implements of any  
person necessary for his trade or occupation, nor his  
arms nor his utensils of household necessary for up-  
holding life or bedding or apparel necessary for him  
or his family nor the uniform arms equipments  
of any officer, non commissioned officer or private  
and for want of goods and chattels whereon to make  
distress you are directed to take the body of any person  
refusing or neglecting to pay as aforesaid and  
to commit him to the common jail there to  
remain until discharged according to law if any  
person shall die or remove from town without  
paying the tax aforesaid assessed against his name  
and shall have in said town no personal estate  
upon which distress can be made or in case any  
officer or persons shall neglect or refuse to expose  
goods and chattels whereon distress may be made  
you are directed within one year from the first  
day of June next to sell so much of the real estate  
of such delinquent as will pay the taxes and  
incidental charges and to execute conveyance of  
the same in the manner prescribed by law.

Given under our hands and seal at Barrington  
this thirtieth day of May 1863.

H. H. Hussey } Selectmen  
Chas. F. Russell } of  
Samuel A. Locke } Barrington

A true copy of the original  
attest

Henry B. Hall Town Clerk

District No 1 Names 1863	Polls	No. Acres	Value	Per Acres	Value	Per Stock	Value
Allen James L.	1					1	20
Arden John W.	1					1	15
Babb William H.	1	54	700	1	40	7	140
Babb Joseph T.	1	97	900	1	30	9	190
Berry Elijah & son	1	59	700	1	15	5	65
Brown James E.	1						
Brown Isaac	1						
Boston Oliver	1						
Boston Oliver T.	1						
Boston Stephen A.	1						
Cater Mariah		12	200				
Cater Ephraim	1	50	300				
Cater Horace G.	1	30	400	3	115	6	80
Ditto C. Coverly land		7	100				
Dearborn Mary P.		15	300			1	20
Foss Jacob D. & Charles A.	1	115	2500	2	80	19	340
Ditto J Hayes land		7	100				
" E. H. Watson "		3	30				
George Watson		7	100				
J. Ham "		12	150				
E. Aurd "		34	300				
Hiram Foss lot		1	100				
Foss Elisha	1					1	15
Felker Oliver P.	1	52	1100	2	50	11	175
Gray William M.	1	14	600			2	30



No. Sheep over 6 mo. old	Value	Stocks in Bank and other Cor- porations, Value	Carpages. Value	Stock in Trade, Value	Money on hand, at interest or on deposit	Amount	Factories & Machinery Value	Mills & Canneries Machinery Value	Mule Days	Total Value	Reduced Value	State, County Ware and School taxes	Highway Taxes
									20	1.30	3.90	1.73	
									15	1.28	3.84	1.65	
5	10								1	8.90	5.65	17.95	7.57
7	14								1	11.34	6.87	21.61	9.13
2	4									7.84	5.72	15.36	6.81
											1.20	3.60	1.60
											1.20	3.60	1.60
									1	1.20	4.60	1.60	
											1.20	3.60	1.60
									1	1.20	4.60	1.60	
									200	1.00	3.00	1.33	
									300	1.50	4.50	2.00	
2	4			2.00					11.99	7.19	21.57	9.56	
									100	.50	1.50	.67	
									320	1.60	4.80	2.13	
9	18				4.15				42.53	22.47	67.41	29.88	
									100	.50	1.50	.67	
									30	.15	.45	.19	
									100	.50	1.50	.67	
									150	.75	2.25	.99	
									300	1.50	4.50	2.00	
									100	.50	1.50	.67	
									15	1.27	3.81	1.69	
5	10								13.35	7.88	23.64	10.48	
									530	2.65	11.55	5.11	

District No 1										
Names - 1863	Polls	No. Acres	Value	No. Horses	Value	No. neat Stock	Value	No. Sheep	Value	Value of Rice, Fruits & other produce
Haskell John S.	1			2	40	1	20			
Ditto place occupied by John W. Arlin			300							
" for L. Trickey Mills & privilege			3500							
" Benj. Pope & Co.										
Fernald place		12	400							
Thomas Crover place		5	150							
Hall Silman										
for John Smart place		1/4	100							
Hurd Paul	1									
Hays Ezra	1	158	2100	2	60	10	234	17	34	
Hall Alfred	1									
Hann Dodivah										
for Blusdel land		12	75							
Locke Elisha	1	188	3300	8	250	16	308			
Ditto Job Reynolds place		3/4	70							
Locke Sampson B.	1	50	675	1	30	5	110	3	6	
Locke Susan										
for Reynolds place		1/4	150							
Lea Martha J.		1/4	50							
Nute Horace D.	1									
Parker James C.	1	1	300	1	15	1	20			
Reynolds Jacob K.	1			"		"		"		
Reynolds Job, heirs		1/3	33	"		"		"		"
Reynolds Horace	1									
Reynolds Winthrop	1									
Reynolds Judson E.	1									
Rome George W.	1									



Carpriases Value	Stock in trade Value	Money on hand for debit Account	Factories & Machinery Value	Mills & Grinding Machinery Value	Male Dogs Stock in Public funds	Total Value	Reduced Value	Money Paid	School house Tax	Highway Tax
						60	150	450		200
						300	150	450		200
	500					3500	1750	5250		2328
						500	250	750		3.33
						400	200	600		266
						150	75	225		.99
						100	50	150		.67
							120	360		160
					1	2428	1334	4102		17.74
							120	360		160
						75	38	114		.51
					1	3888	2049	6147		27.25
						70	35	95		.46
						821	531	1593		7.06
						150	75	225		.99
						50	25	75		.33
							120	360		1.60
			2000			2335	1288	3864		17.13
"	"						120	360		160
"	"					33	17	57		22
							120			
							120	360		160
							120	360		160
							120	360		160
							120	360		160

District No 1		Polls	No Acres	Value	Horse Stock		Neat Stock		Value	Sheep	Value	Stock in Banks &c
Names	1863				Horses	Value	Neat Stock	Value				
Seavoy John C.	1	37	400			2	30					
Ditto Mark H. Seavoy place	2		150									
Slater Edwin	1			1	20							
Stratton Ephraim	1					1	15					
Tobbetts David B.	1			1	10	1	20	2	4			
Weldon Thomas	1											
Winkley John H.	1	198	2200	5	200	14	265	18	36			
Winkley Darius	1	100	1400	2	100	8	170	7	14			
Ditto Giles land		15	100									
Winkley Sarah											800	
Willey George W.	1	1/2	50									



Carriages	Stock in trade	Money at interest	Factors D their Machs	Mills and Carding Mach	Male Drags Public Stock	Total Value	Reduced Value	Money Tax	School house Tax	Highway Tax
					2	430	335	1205		4.45
						150	75	225		.99
						120	130	390		1.73
						15	127	381		1.69
					1	34	137	571		1.72
							120	360		1.60
					1	2701	1990	6010		27.20
					1	1684	962	2986		12.80
						100	50	150		.67
		400				1200	600	1800		7.98
						80	148	435		1.97

District No 2		Value	No. horses	Value	No. neat Stock	Value	No. Sheep
Names 1863	No. Acre						
Brewster Samuel F.	1	160	1	40	7	155	8
Brewster George W.	1						
Brewster David J.	1	70	2	50	6	130	
Cater Daniel	1	90	1	25	18	295	3
Cater Charles S. for W. Flag land		11		150			
Cater John	1	78			9	160	
Cater Ephraim	1	92	1	15	12	280	19
Ditto of Cater land		60		500			
" H. Cater land		10		150			
Cater David G.	1						
Cater George F.	1		1	50			
Cater Charlotte							
Cate John & Son for Kingman land		30		400			
Foss Charles A.		16		125			
Ditto D. Hayes land		14		300			
Felker Charles		24		240			
Ditto H. H. Cater land		10		150			
Gray Joseph	1	30		225	2	20	
Gray George & Son	1	75		900	5	110	5
Gray William & Son	2	128	1	2300	15	200	2
Howe Oliver B.	1						
Howe George	1	55	1	800	15	85	
Howe James for H. Cater land		8		70			
Hall Ezra J.	1				5	70	4
Hall Everett for place occupied by E. J. Hall	44			450			



Value	Bank Stock	Stock in Trade	Money at interest	Male Dogs	Total Value	Reduced Value	Mortgage	Highway Tax
16			774		2085	1165	34.95	15.49
						120	3.60	1.60
					780	570	15.30	6.78
6				1	1726	983	30.49	13.07
					180	75	2.25	.99
					1360	680	20.40	9.03
38	300				1998	1119	33.57	14.88
					500	250	7.50	3.33
					180	75	2.25	.99
						120	3.60	1.60
					50	145	4.33	1.92
			110		110	58	1.65	.73
					400	200	6.00	2.66
					125	62	1.86	.83
					300	180	4.50	2.00
					240	120	3.60	1.60
					180	75	2.25	.99
					245	2.42	7.26	3.23
10					1620	630	18.90	8.38
4					2879	14.99	44.97	19.94
						120	3.60	1.60
					900	570	17.10	7.58
					70	35	1.05	.46
8					78	159	4.77	2.12
					450	225	6.75	2.99

District No 2		No. Acres	Value	No horses	Value	No. neat Stock	Value	No. Sheep
Names - 1863	Polls							
Mc Daniel Surge	1	238	4700	1	40	12	270	19
Ditto Santer pond lot		7	35					
" Moses Whittier land		13	100					
" Sarah Gray "		12	10					
" William Babb place		2	200					
Mc Daniel David jr		1	500	1	60			
Watson Elias M.	1			2	40	3	40	
Watson Jeremiah heirs		66	700					
Winkley Davis		15	100					
Woodhouse Saml	1							

District No 3		No. Acres	Value	No horses	Value	No. neat Stock	Value	No. Sheep
Names	Polls							
Berry Jonathan F. D								
John W.	2	150	2000	3	80	10	200	12
Berry William for								
J. G. Berry place		2	75					
Brown Nicholas	1							
Cater Joel for								
Bodge land		30	200					
Foss Charles A.								
for E. A. Watson land		10	150					
Foss Mary A.		64	900			3	75	
Foss Daniel heirs		61	750					
Foss Ham	1	42	150	1	20	2	20	
Ditto David Foss stock						3	40	



Value	Bank Stock	Stock in Trade	Money at Interest	Male Eggs	Total Value	Reduced Value	Money Tax	Highway Tax
38			200		52.48	27.04	82.92	36.76
					35	18	.54	.24
					100	50	1.50	.67
					10	.05	.15	.06
					200	100	3.00	1.33
					370	400	12.00	5.32
	300				380	310	9.30	4.12
					700	350	10.50	4.66
					100	50	1.50	.67
						120	3.60	1.60
24					2304	1392	41.76	18.61
					75	38	1.14	.51
						120	3.60	1.60
					200	100	3.00	1.33
					180	75	2.25	.99
					975	488	14.64	6.49
					750	375	11.25	4.98
					190	215	6.45	2.85
					40	20	.60	.27

District No. 3		Polls	No. Acres	Value	No. horses	Value	Neat Stock	Value	No. Sheep
Names - 1863									
Fols John B. & James W.	2	60	1100	1	60	5	110	1	
Fols Joseph C.	1	1	100			1	15		
Felker Airam				1	15	2	80		
Felker Charles D. Airam	2	60	1200	1	50	5	90	15	
Ditto J. Swan land		8	30						
" A. Berry "		30	350						
" E. Cater "		7	20						
Felker Levi for J. H. Witham place		44	50						
Felker Levi & Sons	3	57	1250	2	100	6	135	8	
Felker John & Son	2	100	1500	2	80	10	185	19	
Felker Andrew J.	1	40	800	1	15	3	75	1	
Felker Airam & Co.		1	100						
Felker Charles F.	1								
Felker Charles						4	110		
Felker Airam as Exor for John Swan Estate									
Gray Joseph L.	1	52	700	1	10	4	80	3	
Gray James M.	1	32	400			1	20		
Ditto Levi L. Gray land		24	250						
Gray Asa	1	30	200			1	15		
Harr James	1	84	1150	2	60	9	180		
Harr Clement	1	130	1575	1	50	11	210	9	
Hodgdon William	1	"	200	1	50	1	20		
Hodgdon Daniel	1	94	1200	1	60	7	160	9	
Hodgdon Daniel Jr.	1								
Hodgdon Charles F.	1								
Lord Martin L.	1	30	250	1	60				
Locke Liman for A. J. Ohi land & Mills		15	75						



Value	Bank Stock	Stock in Trade	Money at Interest	Mills	Real Estate	Total Value	Reduced Value	Money Paid	High Money Paid
14						1284	882	2646	11.67
						115	117	5.31	2.35
						95	.48	1.44	.64
30					1	1350	915	2845	12.16
						30	15	.45	.19
						350	175	5.25	2.32
						20	10	.30	.13
						50	25	.75	.33
16	150	100	100			1750	1233	3705	16.42
38					1	1803	1141	3523	15.17
2						892	566	16.98	7.50
	160			500		760	380	11.40	5.05
							120	3.60	1.60
						110	55	1.65	.73
	100					100	50	1.50	.67
6						796	518	15.34	6.89
						420	330	9.90	4.39
						250	125	3.75	1.64
						215	228	6.84	3.04
						1390	815	2445	10.83
18	500		188		1	2541	1381	4173	18.50
						270	255	7.65	3.39
18						1438	859	2577	11.16
							120	3.60	1.60
							120	3.60	1.60
						310	275	8.25	3.65
						75	37	1.11	.49

District No 3		No Acres	Value	No horses	Value	Near Sheds	Value	No Sheep
Names 1863								
Nichols Thomas B. 1								
Preston Winzate D. 1				1	10	1	15	3
Preston Nathaniel 1		77	750	2	75	11	170	5
Ditto G. Mc. Daniel land		30	20					
" Elias Fass farm		14	200					
Storer Horace 1		1	20	1	15	1	15	
Ditto Bodge place		18	600					
Tibbets Amos B. for place occupied by W. J. Preston		67	600					
Thompson Azekiah								
William 2		42	600	1	50	6	85	6
Thompson George M. 1								
Thompson Isaac & Isaac jr 2		96	800	1	25	6	135	2
Thompson Isaac jr for Rollins lot		15	60					
Thompson James S. V.								
Varney Solomon 1		48	717	1	10	5	135	
Ditto S. Varney land		5	50					
" William Hart "		25	200					
" S. B. Perkins "		12	200					
" S. S. Parkley "		1	30					
Varney Rufus C. 1		"	325			3	65	
Varney Freeman 1								
Varney Mary B. Admry		24	360			2	40	
Varney Elias A. 1								
Watson Lyssander B. 1		82	800			4	100	
Weeks William 1		100	1800	1	50	11	195	3
Ditto S. Clark lot		13	200					



Value	Bank Stock	Stock in Trade	Money at Interest	Male Dogs	Total Value	Reduced Value	Money Paid	Highway Tax
						120	3.60	1.60
6					31	185	4.05	1.74
10					1005	623	18.69	8.24
					20	10	.30	.13
					200	100	3.00	1.33
					50	145	4.35	1.92
					600	300	9.00	3.99
					600	300	9.00	3.99
12				1	747	613	18.39	8.15
						120	3.60	1.60
4					984	732	21.96	9.74
					60	30	.90	.40
						120	3.60	1.60
				1	862	551	17.53	7.33
					50	25	.75	.33
					200	100	3.00	1.33
					200	100	3.00	1.33
					30	15	.25	.19
					370	315	9.45	4.18
						120	3.60	1.60
					400	200	6.00	2.66
						120	3.60	1.60
					900	570	17.10	7.54
10					2055	1147	34.41	15.25
					200	100	3.00	1.33

District No 4	Polls	No Acres	Value	No horses	Value	Head Stock	Value	No Sheep
Names - 1863								
Daniel Arlin	1					1	15	
Berry Rebecca		76	1000	1	15	6	120	2
Burdell Ebenezer	1	218	2300	1	40	8	156	8
Burdell Deborah								
Bean Samuel for Ira Richer place occupied by S. Hall		3/4	110					
Brown Dennis	1							
Burnham John S.	1							
Church Charles	1	55	775	1	35	4	60	1
Cate John & Joseph A.	1	185	1600	1	50	7	175	11
Coson Josiah A.	1							
Cheat Sarah H.						1	20	
Daniel Joseph	1	130	1400	1	30	8	195	
Dame Mary		50	400			4	50	3
Ditto George Mc Daniel land		4	40					
Foss Ephraim C.	1	30	450			1	10	
Foss Samuel A.		12	150			1	20	
Foss Joshua H.	1	12	275	1	10	1	20	
Foss William S.	1							
Gilman John	1	38	280			1	20	
Grant John	1							
Hussey A. H. for Austin Woodman orchard		1	200					
Ditto Austin, Hayes land		8	300					



Value	Bank Stock	Stock in Trade	Money at market	Make Dess	Total Value	Reduced Value	Money Pay	Highway Dess
				1	15	127	4.81	169
4	100				1238	620	18.60	8,25
16			308		2819	1530	45.90	20.35
	700				700	<del>350</del>	10.50	4.65
					110	55	1.65	.73
						120	3.60	1.60
						120	3.60	1.60
2					8.72	556	16.68	7.40
22					1847	1043	31.29	13.87
						120	3.60	1.60
					20	10	.30	13
		100	600		2245	1243	37.29	16.53
6					466	2.28	6.84	3.04
					40	20	.60	1.27
					460	380	10.80	4.66
					170	85	2.55	1.12
					308	272	8.16	3.62
						120	3.60	1.60
					300	270	8.10	3.59
				1	120	120	4.60	1.60
					200	100	3.00	1.33
					300	150	4.50	2.00

District No. 4	Polts	N. Acres	Value	No Horses	Value	No Cattle	Value	No Sheep
Names - 1863								
Hall Samson	1							
Hall Henry B.	1	3/4	200					
Hall John B.	1	78	700	1	40	2	60	1
Hall Andrew Jr	1							
Hall Silas	1	36	285			2	25	
Hall Joseph heirs		4	50					
Hale William Jr								
Jere Smith lot		30	800					
Hayer Jacob & Son	2	300	4000	2	90	12	235	12
Hamm Thomas & Son	1	71	1600	3	100	7	175	10
Hamm Asa G.	1	40	360	1	15	2	25	
Hanson Samuel heirs		8	75					
Reserve Andrew		180	1400	1	15	3	50	
Mardin James S.		18	250					
Ditto L Towle land		3	30					
Mardin Jacob K.	1			1	45	1	20	
Marden James K.	1	40	150			2	25	
Marden Alfred								
Nutter Charles H.	1			1	60	1	15	
Neal John		44	330	1	40	2	30	
Neal Alvira S.						1	15	
Palmer William	1							
Reed Holmes	1	1	50			1	20	
Seavy Sarah		24	350					



Value	Bank Stock	Stock in Trade	Mortgage Interest	Mak Days	Total Value	Reduced Value	Money Tax	Highway Tax
						120	3.60	1.60
					200	220	6.60	2.93
3					773	809	18.21	6.74
						120	3.60	1.60
					310	275	8.25	3.65
					50	25	.75	.33
					800	400	12.00	8.32
24		100			4449	2465	73.95	32.78
20				1	1895	1068	33.04	14.21
					400	320	9.60	4.26
					75	31	1.11	.49
					1465	733	21.99	9.78
					250	125	3.75	1.66
					30	15	.45	.19
					65	152	4.56	2.03
					175	208	6.24	2.77
						120	3.60	1.60
		1500			1575	908	27.24	12.08
					410	205	6.15	2.72
					15	.08	.24	.11
						120	3.60	1.60
					70	165	4.95	2.19
					350	175	5.25	2.32

District No 4		Polls	No Acres	Value	No horses	Value	Neat Stock	Value	No Sheep
Names 1863									
Stephens Benjamin	1				1	30	1	20	
Seavey Army	1						1	20	
Seavey Schabod heirs		2		15					
Swain Jeremiah	1	32		450	1	15	4	60	
Smith Whitrop	1	60		1000	2	30	4	90	3
Stacy John C. for place occupied by William Martin				200					
Stacy Robert B.	1	36		325			1	10	
Seavey Warren	1	60		500	1	35	3	40	1
Tanner John	1	85		750	1	40	8	125	8
Waterhouse Albert H for S. Townly lot		15		150					
Woodman Elisabeth									
Winkley John A. for Winkley land		17		200					
Whitehouse Leonard	1								
Wood Brian A.	1								
Waldron Mary		150		1400	1	50	8	150	
Ditto Waldron farm		67		400					
" Widow Nichols land		9		50					
" Babb place		1		50					
Waldron Solomon heirs									
Waldron John A.	1	116		950	2	90	6	140	
Waldron Brian	1								
Winkley John A for Francis Winkley heirs		50		200					
Young Ivory	1	80		950	1	50	9	155	4
Young William A.		12		200					
Young Jacob D. for J.S. Fernald place		19		800					
Ditto for Bam land		6		400					
" J. Bam. Jebbotts lot		3		30					



Value	Bank Stock	Stock in trade	Money at interest	Factories and their machinery	Male Lays	State Value	Reduced Value	Money tax	Highway Tax
						50	145	4.35	1.92
						20	130	3.90	1.73
						15	8	.24	.11
6						525	383	11.49	4.96
						1126	683	20.49	9.08
						200	100	3.00	1.33
2						335	288	8.64	3.04
						577	409	12.27	5.44
16						931	586	17.58	7.79
	700			769		130	75	2.25	.99
						1469	735	22.05	9.72
						200	100	3.00	1.33
							120	3.60	1.60
							120	3.60	1.60
	200			2000		3800	1900	57.00	24.27
						400	200	6.00	2.66
						80	25	.75	.33
						50	25	.75	.33
	2400					2400	1200	36.00	15.96
					1	1180	710	22.30	9.44
							120	3.60	1.60
						200	100	3.00	1.33
8						1163	702	21.06	9.34
						200	100	3.00	1.33
						800	400	12.00	5.32
						400	200	6.00	2.66
						30	15	.45	.19

District No 5		No Acres	Value	No Horses	Value	Near Stock	Value	No Sheep
Names - 1863	Polls							
Arlin Dill for T. Hamland		11	100					
Brown	John	1				1	15	
Buzzell	Reuben	1						
Buzzell	John A.	1						
Buzzell	Sarah	$\frac{2}{3}$	100			1	15	
Brown	Samuel	1	70	3752	25-4		90	
Buzzell	William A. & Charles F.	2	80	1400	2	70	6	125
Ditto Robinson farm		100	1300					
Bodge Benj. heirs for J. Trickey land		50	150					
Chesley Joshua R. for J. C. Chesley Stock						4	45	15
Dove	Jonathan R.	1	92	1100	1	30	6	140
Ditto Smith lot		"	90					
Haskell John S. for L. Trickey Young & Austin land		67	300					
Hale William for Buzzell Pasture		16	100					
Hall	Hiram	1	177	1850	1	50	14	245
Hall	Silman	1	200	2350.5	150	8	160	5
Hussey	Thomas		75	1550			6	180
Hussey	A. H.	1	50	800	1	40	2	30
Ditto for Blake lot		5	150					
Hussey Susan H. Mrs								
Hussey Mary								
Hamm Samuel C.		5	30					
Leathers	Oliver	1	14	60	1	30	2	20
Moses	Leonard	1						



Value	Bank Stock	Stock in Trade	Money or Interest	Male Dogs	Total Value	Reduced Value	Money Tax	Highway Tax
					100	50	1.50	.67
					15	128	3.84	1.71
						120	3.60	1.60
						120	3.60	1.60
					115	58	1.74	.78
					490	365	10.95	4.85
					15.95	1037	3.11	<del>13.79</del>
					1300	650	19.50	8.65
					150	75	2.25	.99
30					75	38	1.14	.57
12			687		21.79	1209	36.27	16.08
					90	45	1.35	.59
					300	150	4.50	2.00
					100	50	1.50	.67
30	900				3075	1658	49.74	22.06
10					2670	1455	43.65	19.35
18			181	1	1819	909	28.27	12.09
10					850	560	16.80	7.45
					150	75	2.25	.99
	400				400	200	6.00	2.66
	556				556	278	8.34	3.70
					30	15	.45	.19
					110	175	5.25	2.32
						120	3.60	1.60

District No. 5		No. Acres	Value		Value		Value	
Names 1863	Polls		No Horses	No Cattle	No Sheep	No Sheep	No Sheep	
Odorne Hannah								
Odorne Benjamin	1	142	1900	1	40	6	80	
Postkris John B.	1							
Robinson James heirs		75	600	1	10	4	100	
Robinson Clark	1	74	500	2	60	5	80	
Robinson W. F.	1							
Spocier John L. A. for stock on				1	40	5	120	
Robinson James								
Stacy Edward B.	1	10	350	1	40	2	30	
Thompson Benjamin	1	94	1400	1	30	9	155-5	
Ditto as 24r								
Tyler Arrian	1							
Tyler Samuel	1							
Tyler Albert	1							
Tyler John	1							
Willy Betsy		1	100					
Willy Isaac	1					1	20	
Willy Benjamin	1							
Winkley William		87	1800	1	60	8	185-	
Winkley Samuel		81	1200	1	20	5	70	
Waterhouse Jeremiah		36	275					
Waterhouse William		7	325	1	25			
Ward Newel L.	1							
Winkley John for Chesley place		80	500					
Waterhouse Jeremiah		30	300					
Whalen James	1							



Value	Bank Stock	Stock in Trade	Money at Interest	Male Days	Total Value	Reduced Value	Money Tax	Highway Tax
18			782		782	391	11.73	5.20
					2088	1134	34.17	14.75
						120	3.60	1.60
20					710	355	10.65	4.72
				1	660	450	14.80	5.99
				1		120	3.60	1.60
					<del>160</del>	<del>80</del>	<del>2.40</del>	<del>1.05</del>
					420	330	9.90	4.39
9			964		1894	917	27.57	12.19
					964	482	14.46	6.41
						320	3.60	1.60
						120	3.60	1.60
						120	3.60	1.60
						120	3.60	1.60
			608		708	354	10.62	4.71
					20	130	3.90	1.73
						120	3.60	1.60
			731		2776	1388	41.64	18.46
					1290	645	19.35	8.59
			1352		1627	934	28.02	12.42
					350	295	8.85	3.82
						120	3.60	1.60
					800	250	7.50	3.33
					300	150	4.50	2.00
						120	3.60	1.60

District No. 5  
 Names 1863

Polls

No. Acres

Value  
 No. Horses

Value  
 Cattle & Swine

Value

No. Sheep

Young Jacob D. Jr R. Hayes lot	5	75				
Ditto Nancy Miles land	17	300				
" A Miles "	8	150				
" A. H Young "	8	30				
" Aurd Trembly "	20	400				
" Widow Davis "	15	250				
" J. S. Fernald Cook lot	15	150				
" Jose Ham land	11	200				
" J Ham, A. Nute "	8	300				
" J Ham adjoining land of S. Young	5	30				



Value  
 Bank  
 Stock  
 Stock in  
 trade  
 Money at  
 interest  
 Male Dogs  
 Total  
 Value  
 Reduced  
 Value  
 Money  
 tax  
 Highway  
 tax

75	38	114	51
300	150	450	200
150	75	225	.99
30	15	45	.19
400	200	600	2.66
250	125	375	1.66
150	75	225	.99
200	100	300	1.33
300	150	450	2.00
30			
30	15	45	.19

District No 6		Polls	No Acres	Value		Near Stock		Value		No Stock	
Names	1865					No horses					
Arlier Dill	1		10	75			3	65			
Burdell John S.	1		95	1300	1	40	7	140	6		
Babb John	1										
Babb Sarah A.			2	20			1	12			
Caverly Abra											
Caverly Caroline A.			3/4	250	1	50					
Caverly Samuel			10	200	1		1	15	2		
Clark James	1										
Caverly Ephraim A.	1		17	700			2	35	3		
Ditto C. H. Woodbury			meadow	10	500						
Caverly Ebenezer	1		76	800			6	115	3		
Caverly Nicholas & John S.	1		98	1200	2	100	9	190			
Ditto Paul Hanson land			3	100							
" Woodbury farm			50	800							
Caverly Rufus	1		1	75							
Caverly Salome			20	200							
Caverly Daniel & Son	2		95	1550	1	30	12	255			
Ditto S. Hill land			75	700							
" Dennis Caverly place			33	250							
Crickett Richard & Son	1		90	1800	2	90	8	175	4		
Cater Joel	1		18	340	1	10	2	40			
Ditto Blake lot			"	30							
" Demeritt lot			7	35							
Cater Joel jr	1										
Clark Dennis	1		42	450	2	80	4	105	3		
Cater Joel & Co											
Cate Frederick J.	1		37	1000			4	65	3		



Value	Bank	Stock	Stock in Trade	Mills	Money at interest	Male Days	Total Value	Reduced Value	Money Lay	Highway Lay
						1	140	190	6.70	2.53
12							1492	866	2598	10.64
								120	3.60	1.60
							32	16	.48	.21
					2380		2320	1160	3480	15.43
							300	180	4.80	2.00
4							219	109	3.27	1.42
								120	3.60	1.60
6							741	490	14.70	6.52
							500	250	7.50	3.33
6							921	581	17.43	7.72
							1490	865	2595	11.50
							100	80	1.80	.67
							800	400	12.00	5.32
							75	157	4.71	2.08
							200	100	3.00	1.33
							1835	1187	34.71	14.59
							700	350	10.50	4.66
							280	125	3.75	1.66
8							2073	1186	34.68	14.08
							390	315	9.45	4.18
							30	15	.45	.19
							35	17	.51	.21
						1		120	4.60	1.60
9						Female 1	644	442	18.26	8.88
				100			100	80	1.80	.67
6							1071	656	19.64	8.73

District No 6	Polle	No Acres	Value	No horses	Value	Neat Stock	Value	No Sheep
Names - 1863								
Drew Timothy	1	40	800	1	50	8	220	6
Drew John J.	1	126	1100	1	40	6	120	
Drew Silas	1	14	75					
Demerit Isaac T.	1	23	450			4	75	5
Fuller William W.	1					2	40	4
Felker John		30	200					
Felker Charles		20	60					
Felker Charles & Ann		20	125					
Felker Levi		18	100					
Felker Andrew Jr		20	100					
Foss William A.	1							
Fursey H. H. for Nippro pond dam & <sup>5</sup> <sup>400</sup> <sub>flawage</sub>								
Furson Ebenezer				1	40			
Hill Joseph	1	1/2	100					
Haines Joseph N.	1	1	100					
Hall Ann for James Clark place		1	30					
Hall Stephen C.	1	17	125			1	20	
Hall Moses	1	2	30					
Hale William & Sons	2	270	6600	2	100	15	350	19
Ditto William Hale's heirs of Dover		275	7000					
Hale Samuel heirs for farm <sup>by scales</sup> occupied		250	7500	1	10	15	315	
Hale Elisabeth S								
Hages John C.	1	1	50			1	15	
Hanson Moses C.	1					1	15	
Hanson Caleb & John	2	98	1250	1	60	9	200	
Ditto N. Hanson land		16	200					
Hovitt George	1							
Hovitt John	1	75	1000	1	40	1	15	
Hall Gilman for S. L. Higgin's heirs land		90	200					
Hann Samuel	1							
Hall Susan E.								



Value	Bank Stock	Stock in Trade	Money at interest	Male Days	Total Value	Reduced Value	Money Paid	Highway Tax
12					1082	661	19.83	8.79
					1260	750	22.50	9.98
					75	158	4.74	2.11
10					5.35	388	11.64	5.16
8				1	48	144	5.32	1.91
					200	100	3.00	1.33
					60	30	.90	.40
					125	63	1.89	.84
					100	80	1.50	.67
					100	80	1.50	.67
				1		120	4.60	1.60
					400	200	6.00	2.66
					40	20	.60	.27
					100	170	5.10	2.24
					100	170	5.10	2.24
					30	18	.45	.19
				1	145	193	6.79	2.57
					30	145	4.35	1.92
38	700		1613	1	9301	4891	147.73	65.05
					7000	3500	105.00	46.85
					7825	3913	117.39	62.08
			673		873	287	8.61	3.81
					65	153	4.59	2.04
					15	128	3.84	1.71
				1	1870	995	3085	13.23
					200	100	3.00	1.33
						120	3.60	1.60
		150		1	1205	723	22.69	9.62
					200	100	3.00	1.33
						120	3.60	1.60
				1			1.00	

District No 6		Polls	No Acres	Value		Near Stock		Value		No Sheep
Names 1863				No Horses						
Johnson	Bradbury M.	1	14	100						
Jackson	George M.	1	14	200		1	15			
Locke	Susan		20	500	1	20	1	15		3
Locke	Elisha for growth on		<sup>July 188</sup>	400						
Montgomery	Samuel P.	1	192	1350	2	90	2	40		
Ditch	Mesone mill privilege		2	700						
Mc Daniel	George for Woodbury land		17	150						
Nutter	Van Dune	1					1	15		
Patterson	Wauchope		15	125	1	10	1	20		
Scales	Samuel	1								
Seavoy	Hannah A.						3	65		
Thompson	Isaac jr		10	150						
Twombly	Caleb	1	75	800	1	20	4	105		
Twombly	Enoch	1	20	300			1	20		
Twombly	John A.									
Twombly	Nathanil		30	250						
Tuttle	Timothy M.									
Samuel	A.	2	180	2300	1	15	5	70		14
Tuttle	Hannah for Elijah									
Tuttle	place		3	150						



Value	Bank Stock	Stock in Trade	Money at interest	Mills	Made dogs	Total Value	Reduced Value	Money Tax	Highway Tax
						100	180	5.10	2,20
					1	215	228	7.84	304
6						441	220	6.60	2.93
						400	200	6.00	2.66
				600		2080	1160	34.80	15.43
						700	350	10.50	4.66
						150	75	2.18	.99
						15	128	3.84	1.71
						185	77	2.31	1.02
					1		120	4.60	1.60
						65	32	.96	.43
						18	.08	.24	.11
						925	582	17.46	7.74
						320	280	8.40	3.72
			790			790	395	11.85	5.25
						250	125	3.75	1.66
28						2413	1446	43.38	19.23
						188	75	2.25	.99

District No 6 Names 1863		Pollo	No Acres	Value	No Horses	Value	Horn Stock	Value	No Sheep
Winkley John A			15	100					
Waterhouse Jeremiah			70	1500	1	15	8	170	1
Waterhouse Daniel	1		90	1000			6	130	
Waterhouse Lucy									

Young Jacob D for Reuben Auger's land 50 900  
 Ditto Robert Auckings Daniel's farm 30 300



Value	Bank Stock	Stock in Trade	Money at interest	Mails Dogs	Total Value	Reduced Value	Money Tax	Highway Tax
					100	50	150	.67
2					1687	843	2529	11.21
					1130	685	2085	9.00
			480		480	240	720	3.19
					900	450	1350	5.99
					300	150	450	2.00

District No. 7 Names 1863		No. Acres	Value	No. Horses	Value	No. Cattle	Value	No. Sheep
Buzzell Eliza		7	300					
Buzzell Levi & Son	1	95	950	1	30	6	120	8
Buzzell William A & Charles F.		25	375					
Buzzell David	1	50	730			4	105	
Ditto of Currier's land		14	125					
" Johnson "		50	550					
Buzzell Jonathan		45	750	1	25	8	172	
Buzzell Samuel R.	1	50	640	1	30	9	115	2
Buzzell John A.	1							
Buzzell Solomon	1	30	300	1	40	3	60	1
Buzzell Isaac L.	1	64	300			3	28	
Buzzell David C.	1							
Boudy Daniel	1	165	2300	2	75	12	255	"
Clark John	1	95	1025	1	40	9	165	2
Critchett Richard & Son		20	100					
Demeritt John F.	1	90	1000			6	90	
Daniels Albert A. for Burr's lot		160	700					
Hayes John C.		12	60					
Hill Joseph's heirs		30	445					
Hill Henry		45	750			3	42	
Hall William	1	45	475			4	95	5
Ditto Susan Cate land		10	70					
" Pilsbury land		117	800					
Hall Andrew Jr.	1	117	800					
Hussey A. H. for Austin Crossburg lot		49	300					
Hale William for Stone house pond lot		38	300					



Value	Bank	Stock	Stock in	Trade	Money	at	Interest	Male	Dogs	Total	Value	Reduced	Value	Money	Tax	Highway	Tax
										300	150	450				2,00	
16										1116	678	2034				9.02	
										375	162	486				2.16	
										835	537	1611				7.27	
										125	62	186				.83	
										580	275	825				3.65	
										967	473	1419				6.39	
4										789	574	1542				6.83	
											120	360				160	
2								1		402	321	1063				4.27	
								1		345	298	994				3.99	
											120	360				160	
22								1		2852	1846	4738				21.23	
4										1234	731	2211				9.74	
										100	50	150				.67	
										1090	665	1995				8.84	
										700	380	1050				4.66	
										60	30	90				40	
										445	222	666				2.96	
										792	396	1188				5.27	
10										580	410	1230				5.45	
										70	35	105				.46	
										800	400	1200				5.32	
								1			120	460				1.60	
										300	180	450				2.00	
										300	180	450				2.00	

District No 7	Polls	No Acres	Value	No horses	Value	Year Stock	Value	No Sheep
Names - 1863								
Jewell Charles	1							
Leighton James T.	1	50	300			4	65	
Leighton Israel & John B.	1	186	1800	1	40	5	100	
Marison Joel	1	65	350	1	15	4	90	4
Ditto Towland		30	350					
Neal Jacob S.	1	110	1800	1	40	8	195	11
Peary Pompey		174	2100	2	60	16	295	9
Peary Willicum	1							
Peary Pompey	1							
Peary Smith	1	50	600	1	20	3	80	
Peary Charles M.	1							
Peary James M.	1							
Smith David B.	1	100	1500	1	50	8	160	
Smith Abraham C.	1	100	1100	1	20	5	95	3
Smith John G.	1	16	250			2	35	
Smith David W.	1							
Seward John	1	16	250			2	35	
Seward Garland	1			1	10	11	190	8
Seward Mary		100	1020					
Twombly Nathaniel	1	60	700	1	40	7	130	4
Twombly Abiah								
Tebbetts John for Mathias Family lot			250					
Young David		190	2800	1	50	12	270	3
Young Sophia								



Value	Bank Stock	Stock in Trade	Money Interest	Male Dogs	Total Value	Reduced Value	Money Pay	Highway Pay
						120	360	160
					565	403	1209	536
					1980	1095	3285	1486
8					503	372	1116	495
					350	175	525	232
22					2057	1149	3447	1528
18					2473	1237	3711	1648
						120	360	160
						120	360	160
					700	470	1410	625
						120	360	160
						120	360	160
6				1	1710	975	3028	1296
					1321	780	2340	1037
					<del>285</del>	120	360	160
						120	360	160
					285	263	789	350
16					216	228	685	304
					1020	570	1530	678
8					878	589	1677	734
			315		315	188	474	211
					250	128	378	166
6					3126	1583	4689	2079
			660		660	330	920	439

District No 8		Polts	No Acres-	Value	No Horses	Value	Neat Stock	Value	No Sheep
Names 1863									
Burnford John			1	35	1	40	4	70	9
Burnford Hatwille	1		118	1000	1	40	6	125	9
Burnford Mary									
Brown Herzekiah	1		1 $\frac{3}{4}$	60	"		2	25	3
Brown Lorenzo A.	1		5	75			1	12	
Berry Ezra & Son	1		56	800	1	50	8	180	
" James Berry land			"	70					
Chesley Samuel	1		80	400	1	50	10	170	3
Ditto Hall farm			35	500					
Chesley Curtis P.	1		55	800	1	50	3	45	2
Ditto C. H. Nutter land			10	150					
Clough Joseph C.	1		20	350					
Drew Shadrach Don	1		49	500	1	25	5	75	3
Freeman Jeremiah	1								
Hall Jacob			13	225	1	15	2	35	
Hodgdon David	1		8	150	2	85	8	145	12
Hall Isaac	1								
Hill Mark	1				1	15	4	60	1
Hodgdon John Lewis			23	350					
Hodgdon Samuel C.	1								
Holt Charles	1				1	50	2	30	
Hill John C.					1	40			
Hodgdon George			5	50					



Value	Bank Stock	Stock in Trade	Money at interest	Made Days	Total Value	Reduced Value	Money Tax	Highway Tax
<del>18</del>					163	83	2.49	1.10
18					1183	712	21.36	9.47
			734		734	367	11.01	4.88
6					91	164	4.95	2.19
					87	163	4.89	2.17
				1	1030	635	20.05	8.34
					70	35	1.05	.46
6				1	626	433	13.99	5.77
					500	250	7.50	3.33
4					899	569	17.07	7.57
					150	75	2.25	.99
					350	295	8.85	3.92
6					606	423	12.69	5.63
				1	1	120	460	160
					77	158	4.74	2.11
26				1	356	298	9.94	3.97
						120	360	160
2				1	77	158	5.74	2.11
					350	175	5.25	2.32
						120	360	160
					80	160	4.80	2.13
					40	20	.60	.27
					50	25	.75	.33

District No 8 Names - 1863	Polts	No Acres	Value	No Horses	Value	Cattle & Stock	Value	No Sheep
Locke Charles D.	1	68	1175	1	4	9	160	
Locke Samuel A.	1	65	800	2	70	2150		3
Locke Eben C. & Ira W.	1	116	1500	3	120	12220		3
ditto S. Hanson land		16	100					
Pierce James B.								
Andrew D.		192	2200	3	90	4	115	3
ditto R. Kirkham land		45	155					
" S. Tibbitts land		10	150					
" J. Cholby "		40	450					
" Warren Langley "		30	600					
" W. Pierce "		8	100					
" S. D. Hayes "		17	250					
" A. Bodge's heirs		29	300					
" J. Fernald's "		5	75					
" Mark Hill farm		62	900					
Pierce Hall	1	60	880	2	70	5	85	2
ditto Israel Pierce heirs		113	1400					
" Moses Pierce place		9	200					
Pierce Curtis	1							
Paul George W.	1	100	1300	1	40	7	105	5
Roberts Nathaniel	1	50	550	3	100	6	110	
Spain Brunett S.		45	450					
Sherburne Deborah		40	250					
Willey David F.	1							
Winkley John H. Jr.	1	100	1200	1	40	11	200	4
Watson Sylvester	1	18	350					
Watson John	1							



Value	Bank Stock	Stock in Trade	Money at interest	Mills	Male dogs	Total Value	Reduced Value	Money Tax	Highway Tax
						1375	807	2421	10.73
6					x	10.26	6.39	20.17	8.50
6					x	1896	1043	31.29	13.87
						100	150	1.50	.67
6					1	2411	1325	40.75	17.46
						155	77	2.31	1.02
						150	75	2.25	.99
						450	225	6.75	2.99
						600	300	9.00	3.99
						100	50	1.50	.67
						250	125	3.75	1.66
						300	150	4.50	2.00
						75	37	1.11	.49
						900	450	13.50	5.99
5-				400		1420	830	24.90	11.04
				400		1400	700	21.00	9.31
						200	100	3.00	1.33
							120	3.60	1.60
10						1535	888	26.64	11.81
					1	760	500	16.00	6.65
						450	225	6.75	2.99
						250	125	3.75	1.66
							120	3.60	1.60
8					1	1448	844	26.32	11.22
						350	275	8.15	3.82
							120	3.60	1.60

District No 8		Polls	No Acres	Value	No Horses	Value	Wheat Stock	Value	No Sheep
Names 1863									
Whitehouse	Turner	1	56	400	1	10	2	30	10
Whitehouse	George F.	1					1	15	
Young	John B.	1	58	500	1	35	7	110	2
Ditto	Robert Christy land		10	200					
Young	Jonathan Lewis		22	235					
Young	William H.	1	100	900	1	25	6	160	
Young	Charles A.	1							
Young	Jacob D. H.								
Andrew	H.	1	125	1000	1	30	8	160	21
Ditto	J. Ricker Hall farm		50	600					
"	Warner lot		40	400					
"	C Hayes "		30	300					
"	Jere Ham land		8	165					
"	Robert Hucksis "		50	550					

### District No 9

Brown	John D.	1					1	10	2
Caldwell	Daniel S.	1	100	1700	1	40	"	170	13
Ditto	Jones land		15	200					
"	J. R. Langly "		8	100					
Caldwell	Royal P.	1	1	150	1	10	2	20	
Ditto	J. C. Langly land		7 1/2	50					
Caldwell	John W. for farm								
occupied	Daniel Hodgdon		100	700			4	90	" "
Caldwell	Sally for Land buildings		8	175			3	45	1

Value	Bank Stock	Stock in Trade	Money " at interest	Male Dogs	Total Value	Reduced Value	Money Left	Highway Fund
22					462	351	10.53	4.67
					15	128	3.84	1.71
4					6.49	445	13.35	5.91
					200	100	3.00	1.33
					235	118	3.54	1.57
					1085	6.63	19.87	8.82
						120	3.60	1.60
42					1232	736	23.08	9.61
					600	300	9.00	3.99
					400	200	6.00	2.66
					300	150	4.50	2.00
					165	82	2.46	1.09
					550	275	8.25	3.65
4					14	127	3.81	1.67
26					1933	1088	32.64	14.47
					200	100	3.00	1.33
					100	50	1.50	.67
					180	210	6.30	2.79
					80	25	75	.33
"	"	"	"	"	790	395	11.85	5.25
3					223	112	3.36	1.49



District No. 9 Names 1863	No. Acres	Value	No. Horses	Value	No. Cattle + Sheep	Value	No. Sheep
Daniels Albert 1	250	2300	1	20	9	210	16
Ditto Bean land	70	350					
" J. Randall "	7	100					
J. Daniels							
Dustin Jonathan farm occupied by Mrs. Dustin	60	500			3	60	
Elison William 1	33	330	1	40	6	95	
Eton Elisabeth					1	20	
Elison Abigail for John Elison farm	17	200			3	65	
Gear George for J. Randall land	16	200					
Ditto F. Wiggins land	15	100					
Hodgdon Daniel 1					1	15	
Jones Peltiah heirs	75	1200					
Ditto Dustin land	10	125					
Langley Gilbert 1							
Langley Isaac 1							
Mc Daniel Mrs M <sup>rs</sup> 1	50	700	1	40	7	155	5
Ditto as guardian Elisabeth Caldwell							
D. Mc Daniel heirs	50	400					
Griffin land	15	50					
Mc Daniel Andrew for Ryan farm	50	400					
Mc Daniel Rebecca							
Odiorne Benjamin for Frost land	52	312					
Perce James B. for T. Chesley land	25	125					
Randall Frank 1	16	175	1	60			

Value Bank Stock	Stock in Trade	Money at Interest	Makes	Total Value	Reduced Value	Money Paid	Highway Tax
32 500				3062	1651	49.53	21.16
				350	175	5.25	2.32
				100	50	1.50	.67
500				500	250	7.50	3.33
			/	550	275	9.25	3.63
				465	332	10.56	4.87
				20	10	.30	.13
				265	133	3.99	1.77
				200	100	3.00	1.33
				100	50	1.50	.67
			/	15	12.5	4.84	1.71
			/	1200	600	19.00	7.95
				125	62	1.86	.83
					120	3.60	1.60
					120	3.60	1.60
10 150		85	/	2510	1376	42.25	18.28
		244		244	122	3.66	1.63
				400	200	6.00	2.66
				50	25	.75	.33
				400	200	6.00	2.66
2100				2100	1050	31.50	13.97
				312	156	4.68	2.08
				125	63	1.89	.84
				235	237	7.11	3.15

District No. 9	Polls	No. acres	Value	No. Acres	Value	Head Stock	Value	No. Sheep
Names 1863								
Sherburne Isaac	1			1	10	11	175	24
Woodman Sally	"	"	"	"	"	1	20	
Woodman Joseph heirs			48350					
Williams John O.	1					1	15	
Williams Charles H.	1			3	70	3	47	1
Williams Charles H. for Isaac Longly Junr			340					

### District No. 10

Arline Jeremiah for place occupied by Margaret Arline		4	75			1	20	
Brown George	1							
Caper Timothy	1		5	100				
Chesley Jonathan H.	1		129	700		6	65	3
Chesley J. V. B.	1							
Chesley Joshua B.	1		18	100	1	25	2	30
Chesley Jeremiah	1							
Caldwell Daniel for J. B. Longly land		6	75					
Caper Ebenezer	1							
Freeman Wilber	1					1	20	
Glidden John A.	1							
Gear Joseph & Saml	2	200	2000	1	25	8	280	16
Gear David	1							
Gear George & Sons	3	200	2300	2	100	11	265	11
Ditto Walton lot		5	30					
Gear Daniel								
Ham Daniel S.	1							
Hall Jacob		20	40					



Value	Bank Stock	Stock in Trade	Machinery & interest	Male Dogs	Total Value	Reduced Value	Money Tax	Highway Tax
48					233	236	7.08	3.15
					20	10	.30	.13
					350	175	5.25	2.32
					15	127	3.81	1.69
2					119	179	5.39	2.38
					340	170	5.10	2.26
				female 1	95	47	3.41	.62
						120	3.60	1.60
					100	170	5.10	2.26
6					771	505	15.15	6.71
						120	3.60	1.60
4				male 1	159	200	6.00	2.66
						120	3.60	1.60
					75	38	1.14	.57
				1		120	4.60	1.60
				female 1	20	130	5.90	1.73
						120	3.60	1.60
124			988		3147	1813	54.39	24.11
			600		600	420	12.60	5.59
24			138		2817	1774	53.34	23.65
					30	15	.45	.19
			100		100	50	1.50	.67
				1		120	4.60	1.60
					40	20	.60	.27

District No 10	Rolls	No Acres	Value	No Horses	Value	No Stock	Value	No Sheep
Names 1863								
Mc Daniel Thos W <sup>r</sup>		50	300					
Mc Daniel John	1	114	1950	1	40	7	170	6
Ditto Snell land		12	75					
Mc Daniel Andrew D. for farm occupied S.P. Wentworth		211	2100			8	180	3
Manson Timothy, heir		86	600	1	40	7	115	4
Manson Timothy D. 1								
Manson George W. 1								
Manson James Heir		88	900	1	20	6	120	
Ditto Spincy land		35	105					
Mc Daniel Vienna								
Odiome Benjamin for Frost land		25	250					
Ditto C. Thompson land		30	500					
" J Mooney "		1	13					
Sherburne Jacob & Son 2		89	1000	1	50	5	140	28
Ditto John Sherburne farm		45	400					
" Jones land		10	75					
Sherburne Marinda M.								
Sherburne Isaac		90	900	1	50	5	110	8
Sherburne John		6	125			1	12	
Sherburne James W. 1								
Sherburne Samuel heir		88	800	1	25	4	75	7
Ditto Coe land		100	275					
" Hanson place		1/2	100					
Sherburne Alphonsus L. 1								
Wentworth Israel P. 1		4	100					
Waterhouse Benj <sup>a</sup> C. 1		2	100					
Ditto Hodgdon land		2	70					



Value	Bank Stock	Stock Trade	Money Interest	Made Days	Total Value	Reduced Value	Money Tax	Highway Tax
					300	150	4.50	2.00
12	300		150	1	2622	1431	43.93	19.03
					75	38	1.14	.51
9					2289	1145	34.35	15.22
9					764	382	11.46	5.08
						120	3.60	1.60
	4600				5640	2820	84.60	37.57
					105	52	1.56	.70
	300				300	150	4.50	2.00
					250	125	3.75	1.66
					500	250	7.50	2.99
					13	.07	.21	.09
48					1194	837	25.11	11.13
					400	200	6.00	2.66
					75	38	1.14	.51
			400		400	200	6.00	2.66
18					1078	539	16.17	7.17
					137	68	2.04	.91
						120	3.60	1.60
14				1	934	467	14.01	6.21
					275	137	4.11	1.82
					100	50	1.50	.62
						120	3.60	1.60
			300		300	150	4.50	2.00
				1	100	170	5.10	2.26
					70	35	1.05	.46



District No 11		No Acres	Value	No Acres	Value	Neat Stock	Value	No Sheep
Names	1865							
Bunker Jacob	1	50	200	1	10	2	30	
Ditto for Lydia Carswell stock						1	12	
Burnell Ebenezer for Caldwell land <sup>23</sup>			175					
Chesley Freeman	1							
Chesley Jod M.	1	42	400	1	10	4	48	
Chesley Jonathan H for Caldwell land		3	10					
Chesley Asa		63	300	1	50	5	113	5
Ditto for Asa's Chesley land		5	12					
Caldwell William Hris		3	15					
Evans Levi		98	1000	1	50	6	125	
Ditto Crawford land		54	425					
" Shaw place		21	125					
" A Newel, Durgin land		10	50					
" J Bartlett land		8	75					
" A Newel Kent "		15	60					
Evans William & John	1	108	880	1	15	7	160	9
Ditto Gordon & Merritt land		3	40					
" J Garland	"	40	175					
Gear Daniel		5	40					
Gear Samuel		5	25					
Jones Pettrah Hris & A. H. Daniels		30	120					
Jones Pettrah Hris for J. Priest land		25	120					
Ditto Caldwell	"	5	50					
Manson James Hris		91	275					
Mc Daniel True W <sup>r</sup> for Caldwell land		5	45					
Ditto D. Mc Daniel's Hris		2	50					
Odorne Benjamin for Ford land		100	800					
Purce James B. for V. Chesley land		40	250					

Value	Bank Stock	Stock in Trade	Money at interest	Mills	Made Dues	Total Value	Reduced Value	Money Paid	Highway Tax
				50	1	290	265	895	352
						12	6	.18	.07
						175	87	2.61	1.15
							120	3.60	1.60
						458	349	10.47	4.63
						10	5	.15	.06
8					1	473	236	8.08	3.14
						12	6	.18	.08
						15	8	.24	.11
			367	367	1	1532	766	23.98	10.18
						425	212	6.86	2.82
						125	63	1.89	.84
						50	25	.75	.33
						75	37	1.11	.49
						60	30	.90	.40
18						1073	656	19.68	8.72
						40	20	.60	.27
						175	87	2.61	1.15
						40	20	.60	.27
						25	13	.39	.17
						120	60	1.80	.80
						120	.60	1.80	.80
						50	25	.75	.33
						275	187	5.61	2.48
						45	23	.69	.30
						80	25	.75	.33
						800	400	12.00	5.52
						258	125	3.75	1.66

District No 12		Polls	No Acres	Value	No Horses	Value	Neat Stock	Value	No Sheep
Names	1863								
Ayers Joseph	1		34	365	1	35	1	20	2
Ayers Richard	1		13	175			2	35	4
Burrill John & Son			114	1200	1	30	5	120	5
Burrill Alfred W.	1		40	400	1	10	1	15	
Bodge Betsy			120	825			2	35	
Bodge William	1		90	1050	1	30	4	110	2
Bodge John	1		90	950			4	105	6
Ditto & Austin land			12	100					
Brock Nathaniel	1		25	310	4	100	2	180	2
Ditto S. Harrison land			12	60					
Canney Samuel	1				1	30	2	30	
Drew Richard A.	1		1	50			1	15	
Drew Swain	1		50	650	1	25	1	15	3
Drew Abednego	1						1	15	
Evans Albert	1		30	500	1	10	2	30	5
Freeman Miles	1								
Freeman David	1		1	50			1	20	
Gear Gideon S.	1		36	800	1	40	3	50	2
Hoitt Benjamin			7	100					
Hoitt Benjamin jr	1		5	75			4	50	
Hall Nathaniel			72	525	1	30	6	140	
Hall Richard B.	1		36	400					
Hall Nathaniel jr	1								
Hall Tobias R.	1		5	200	1	15	1	20	
Hall Andrew	1		30	300	1	10	1	15	
Hall George W.	1								



Value	Bank Stock	Stock in Trade	Money at interest	Male Dogs	Total Value	Reduced Value	Money Paid	Highway Tax
4					429	332	996	4,42
10					220	330	690	3,06
10					1360	680	20,40	9,04
				1	425	332	10,96	4,42
					860	430	12,90	5,72
4		50			1244	742	22,26	9,99
12					9,64	6,03	18,09	8,02
					100	50	1,50	,67
8				1	448	344	11,32	4,57
					60	30	,90	,40
				1	60	150	5,30	2,00
					65	152	4,56	2,03
6					696	468	14,04	6,23
					15	127	3,81	1,69
10				female 1	560	400	14,00	5,32
				1		120	5,60	1,60
					70	155	4,65	2,06
4					894	5,67	17,01	7,53
					100	50	1,50	,67
					125	182	5,46	2,42
					695	347	10,41	4,60
					400	320	9,60	4,26
						120	3,60	1,60
		50		1	285	2,62	8,86	3,49
					325	282	8,46	3,75
				1		120	4,60	1,60

District No. 12.		Polls	No. Acres	Value	No. Acres	Value	No. Stock	Value	No. Stock
Names 1863									
Hall Isaac Jr.	1				1	15			
Hale William									
Dover B. W. Lot			100	4300					
Hodgson George	1		65	730	2	75	7	125	
Ditto Sweetland			10	65					
Hall Licenda			10	125			1	15	
Leathers									
Leathers Robert	1				1	10	2	20	
Locke Samuell									
Ditto Austin W. Smith lot			20	1000					
Mc Daniel Thos <sup>W</sup> as guardian for S. C. P. Rodey									
Prescott June			14	50			1	20	
Prescott Aaron	1								
Reed Holmes			10	50					
Swain Israel & Bennett E.									
	2		67	700	1	30	10	180	14
Swain Richard	1		168	2600	1	25	14	265	11
Swain Mark & Son	1		120	2000	1	50	14	225	7
Ditto E. Young land			34	300					
" J. Young "			30	300					
Swain Stanley Jr.	1								
Swain Mark Jr.	1								
Swain Charles G.	1								
Young Jacob D. for Nancy Miles land 150									
Ditto Robert Wickers land			9	60					

Value	Bank Stock	Stock in Trade	Money in hand	Dogs	Total Value	Reduced Value	Money Tax	Highway Tax
					15	128	3,84	1,71
					4300	<del>2150</del> 3450		28,60
				1	920	586	18,58	7,78
					65	33	,99	,44
					140	70	210	,93
				female				
				1	30	138	6,08	1,79
					100	50	1,50	,67
					1000	500	18,00	6,67
			1200		1200	600	18,00	7,98
					70	35	1,05	,46
						120	3,60	1,60
					50	25	,75	,33
				mule				
28			110	1	1458	969	30,07	12,86
32					2912	1876	47,28	20,96
14			200		2489	1365	40,95	18,15
					300	150	4,80	2,00
					300	150	4,80	2,00
						120	3,60	1,60
						120	3,60	1,60
						120	3,60	1,60
					150	75	2,25	,99
					60	30	90	1,40



District No. 1863	No Acres	Value	No Horses	Value	Wool Stock	Value	No Sheep
Arlin John W. for land & buildings	5	75					
Caldwell Danl. V. for J. R. Langly land	36	350					
Clay Job	10	50					
Drew Jonathan R. for J. Jones land	22	300					
Drew Swain for Mathus land	10	100					
Davis William H. " place occupied by Mrs Davis	73	325			4	95	
Ellison William for J Mathus land	79	475					
Hall Warren 1	65	650	1	30	2	30	3
Ditto S. Gerrist land	3	50					
Hale William for E. H. T							
A. R. Hale land	22	400					
James John heirs	29	135			1	15	
Locke Samuel A.	14	90					
Locke Eben C. for S. M. Hoyt land	20	300					
Leathers Stephen 1	1	25					
Leathers John W. P. 1							
Pierce James B. for D. Chesley land	22	250					
Ditto S. M. D. Perkins	14	170					
Roberts Nathaniel	8	40					
Stimpson George H. 1					1	25	
Stimpson Richard 1	4	75					
Sherburne Saml heirs for S Emerson land	7	45					
Sherburne Jacob for Davis	11	200					
Drewell Charles W. 1	37	225	1	25	2	30	3
Smith Daniel for place occupied by Mrs D Smith	17	85	1	10	2	25	

Value Bank Stock	Other Trade	Money Interest	Days	Total Value	Reduced Value	Money Tax	Highway Tax
				75	37	111	.49
				350	175	5.25	2.32
				50	25	.75	.33
				300	150	4.50	2.00
				100	50	1.50	.67
				420	210	6.30	2.79
				475	237	7.02	3.15
6			1	711	478	15.34	6.36
				50	25	.75	.33
				<del>50</del>			
				400	200	6.00	2.66
			1	150	75	3.25	.49
				90	45	1.35	.60
				300	150	4.50	2.00
				25	132	3.96	1.76
					120	3.60	1.60
				250	125	3.75	1.66
				170	85	2.55	1.12
				40	20	.60	.27
				25	133	3.99	1.77
			1	75	158	5.74	2.11
				45	23	.69	.31
				200	100	3.00	1.33
6				261	250	7.50	3.33
				120	60	1.80	.80

District No 13		Polls	No. Acres	Value		Value		Value	
Names 1863				No Horses	Neat Stock	No Sheep			
Tibbotts Rich <sup>d</sup> B.	1								
Tibbotts John	1		43	450		7	150		3
Ditto B. Mathus land			8	300					
" J. Penderexter	"		14	150					
" J. Burroughs	"		14	100					
" E. Bunker	"		18	100					
" T. J. Mizer	"		18	100					
" J. Kingman	"		27	350					
" E. Penderexter	"		26	300					
" J. Kingman Widow land			30	175					
" Ezra Parsons	"		18	300					
" J. Drew for A. E. Demeritt land			32	300					

District No 14

Arlin Edward	1		12	150		1	15		
Cater Charles G. for S. Hayes land			20	110					
Cater Charles G.	1		11 $\frac{1}{4}$	207 $\frac{1}{2}$	2	100	10	190	4
Cater Horace G. for S. Hayes land			20	90					
Foss James S.	1		54	1000	2	40	7	120	11
Ditto Mary Foss' heirs			4	25					
" Priscilla Foss Place			$\frac{1}{2}$	400					
Hayes Ezra			80	700					
Hayes Elisabeth									
Hall Abner W.	1				1	20	1	20	
Hann David A.	1						3	70	
Hann John			14	270	1	10	1	20	



Value Bank Stock	Stock in Trade	Money 'at Interest	Money at Interest	Days	Total Value	Reduced Value	Money Paid	Highway Tax
						120	3,60	1,60
6				1	606	423	13,69	5,63
					300	150	4,50	2,00
					150	75	2,25	,99
					100	50	1,50	,67
					100	50	1,50	,67
					100	50	1,50	,67
					350	175	5,25	2,32
					300	150	4,50	2,00
					175	87	2,61	1,18
					300	150	4,50	2,00
					300	150	4,50	2,00
					165	202	6,06	2,32
					110	55	1,65	,74
8				1	23,73	1306	40,18	17,37
					90	45	1,35	,59
22					1182	711	21,33	9,45
					25	12	36	,16
					400	200	6,00	2,66
					700	350	10,50	4,66
			10,000,		10,000,	5,000	150,00	66,50
					40	150	4,20	1,86
					70	155	4,65	2,06
				1	300	150	4,50	2,00

District No. 14.		Poll	No Acres	Value	No Horses	Value	Neat Stock	Value	No Sheep
Names 1863									
Hann Paul		1							
Haskell John for Pope & Cogswell on Hayes lot									
Hall Esters heirs				94	1050				
Hall Marilla M.				46	550				
Howard Benajah		1		48	400	1	20	1	20
Ditto R Hayes land				3	100				
Kingman Jeremiah		1		245	7000	1	25	3	95
Richardson Joseph P.		1		27	425	1	15		
Ditto for Lord land				18	150				
Richardson Elisabeth H.							2	30	3
Richardson Geo W.		1				1	30		
McC Daniel George for Dame land				2	200				
Tibbets Schabod		1		24	475	1	40	4	55
Waterhouse Albert H.		1		79	1500	2	90	9	170
Ditto Saml Waterhouse heirs				31	900				
Young John B.		1					1	20	
Young Jonathan		1		123	3600	2	90	11	195
Ditto Hayes farm				23	600				
" V. J. Carney land				9	100				
Wiggin George		1		57	550	1	40	5	150
Willey John C.		1							

Value Bank Stock	Stock in Trade	Money ' <sup>all</sup> interest	Factories & their Machinery	Deys	Total Value	Reduced Value	Money July	Highway Tax
	4000					120	3,60	1,60
					4000	2000	60,00	26,60
					1080	525	15,75	6,98
		404			954	477	14,31	6,44
					440	340	10,20	4,52
					100	50	1,50	,67
1700			3300		12100	6170	186,70	82,06
					440	340	10,20	4,52
					150	75	2,25	1,03
6					36	18	,50	,24
					30	1,35	4,05	1,80
					200	100	3,00	1,33
				1	570	405	13,15	5,39
		767			2527	1783	53,49	23,71
					900	450	13,50	5,99
					20	130	3,90	1,73
34					3919	2079	62,37	17,65
					600	300	9,00	3,99
					100	50	1,50	,67
14				1	1719	479	15,37	6,37
						120	3,60	1,60



District No 15	Polls	No Acres	Value	No Acres	Value	No Stock	Value	No Sheep
Names 1863								
Arlin Daniel jr	1							
Arlin David W.	1			2	120	1	20	
Ditto E. H. Watson land		27	150					
Arlin George W. for place occupied by William Arlin		20	200					
Arlin William	1							
Babb Freeman	1							
Cannoy Samuel		58	650					
Cater Joseph	1	80	800	1	20	1	25-	
Ditto C. Cater land		15	75-					
Cater Joel		319	1000					
Ditto R. Dravy "		18	100					
" E. V. Brewster lot		20	100					
Cater Charles H.	1			1	15-	2	25-	
Daniels Joseph for Ham lot		10	75-					
Foss Charles A. for E. H. Watson land		69	340					
Town farm		160	1800	1	60	10	200	7
Perkins Duane	1	8	35	1	10			
Perkins Jacob	1	8	350	1	10			
Howe Daniel	1	3	100	2	10	1	15-	
Howe Thomas		1/2	50					
Hall Hiram for Davis place		11	100					
Hoover Benjamin R.	1							
Haskell John S. for dam & flowage		100	5000					
Ditto for J. Cater farm		65	900					

Value	Bank Stock	Stock in Trade	Money at Interest	Days	Total Value	Reduced Value	Money Paid	Highway Tax
						120	3.60	1.60
				female 1	140	190	4.70	2.53
					150	75	2.25	.99
					200	100	3.00	1.33
						120	3.60	1.60
			1034		1034	637	1911	8.47
					680	325	9.75	4.32
				1	845	542	17.26	7.21
					75	37	1.11	.49
					1000	500	15.00	6.65
					100	50	1.50	.67
					100	50	1.50	.67
					40	140	4.20	1.86
					75	37	1.11	.49
					340	170	5.10	2.26
14					2074	1037		13.79
						120	3.60	1.60
				1	360	300	10.00	3.99
					125	182	5.46	2.42
					50	25	75	33
					100	50	1.50	.67
						120	3.60	1.60
					5000	2500	75.00	33.25
					900	450	13.50	5.99

District No. 15.	Names 1863	Polld	No. Acres	Value	No Acres	Value	Wool Stock	Value	No Sheep
	Looke Alfred	1					8	135	3
	Reed William	1	6	100	1	20	2	30	2
	Smalcom John	1	11	150			3	45	
	Seavey James T.	1							
	Seavey Schabod Norris		100	1000			10	190	6
	Seavey Charles H.	1							
	Ditto Mardin place		1	100					
	Seavey Math <sup>r</sup> H. for place occupied by								
	Seavey	36	350	1	20	1	15		
	Winkley Darius for Cate land		12	250					



Value	Bank Stocks	Stock in Trade	Money at Interest	Days	Total Value	Reduced Value	Money Tax	Highway Tax
6				1	141	190	6.70	2.53
4				1	154	194	6.95	2.62
					195	217	6.51	2.88
						120	3.60	1.60
12					1202	601	18.03	7.99
						120	3.60	1.60
					100	50	1.50	.67
					388	192	5.76	3.56
					250	125	3.75	1.66

The foregoing is a list of the assessment of the State  
County, town, and school taxes for the year  
1863 upon the ratable polls and estates of  
the inhabitants and residents in the town  
of Barrington as made by us the Selectmen  
of said Barrington and committed to Alphonso L. Sherburne

H. H. Hussey } Selectmen  
Chas. F. Burdell } of  
Samuel A. Locke } Barrington

A true copy of the original  
Attest;

Henry B. Hall  
Town Clerk



State of New Hampshire

Strafford SS

{L.S.}

To Alphonso L. Sherrburne

Collector of taxes for the town of Barrington in  
said County for the year 1863, Greeting.

In the name of the State of New Hampshire  
you are hereby requested to levy and collect  
of the several persons named in the list  
of taxes herewith committed to you the  
several sums set against their names  
respectively, the same being a list of the  
assessment of the State, County, town, School  
& highway taxes for the year 1863 upon the  
improved & unimproved lands of non-  
residents in the town of Barrington as  
made by the undersigned, amounting  
in all to the sum of  
The sum total of which you are to pay  
to the Treasurer of the town of Barrington  
on or before the first day of February  
next, and you are on or before the  
eighth day of the next session of the General  
Court in June to deliver to the deputy sec-  
retary of State a copy of said list and  
after the first day of September next  
having received from said Deputy  
Secretary a copy of said list you are  
to proceed to sell in a manner by law  
prescribed so much of each estate as  
will be sufficient to pay said taxes  
and incidental charges.


Given under our hands and  
seal this thirteenth day of May 1863.

W. H. Hussey Selectman

A true copy, attest,

Charles F. Burdell } of  
Samuel A. Locke } Barrington

Henry B. Hall,  
Town Clerk,





Names of owners and  
 original owners of non-  
 resident lands in the  
 town of Barrington  
 April 1<sup>st</sup> 1863

Map Range

No Acres

Value

Reduced  
Value

State, County  
 Town & School  
 Tax

Highway Tax

Total  
Amount

District No. 1,

J. P. Burr

2 -

16

.08

.24

.11

.35

District No. 2,

Crushing Thomas for  
 J. Kingman land

11 -

200

100

300

133

4.33

District No. 3,

Currier William for  
 Varney land

5 -

50

25

.75

.33

1.08

Foss Ivory W. for land

5 -

50

25

.75

.33

1.08

Swain Daniel " "

12 -

150

75

2.25

.99

3.24

District No. 4,

Cassidy Phillip for land

adjoining land of John Turner

28 -

85

43

1.29

.57

1.86

Hickins Robert heirs

15 -

280

140

4.20

1.86

6.06

District No. 5,

Chesley James C. for land & buildings

adjoining land of

Samuel Brown

3

70 -

450

225

6.75

2.99

10.49

G & W. P. Frost for land adjoining

land of Samuel Brown

50

500

250

7.50

3.33

10.83

Pierce William heirs

Dover 10.

300.

150

4.50

2.00

6.50

Grover Charles land adjoining

Samuel Winkley & S. P. Blake heirs

3

18

400.

200

6.00

2.66

8.66

District No. 6

Dear Alexander for

Caverly land

10

100

.80

1.50

.67

2.17

Woodbury Elisha heirs land

60 -

700

350

10.50

4.66

15.16

Varney Joseph S. for

Sperry land

25 -

100

.80

1.50

.67

2.17

Names of owners & original owners of nonresident land in the town of Barrington April 1<sup>st</sup> 1863

No. Acres	Value	Redeem <sup>ed</sup> Value	Morag <sup>y</sup> Tax	Highway Tax	Total Amount	
<b>District No. 8,</b>						
Town of Durham land	15	100	50	150	.67	2.17
Randall Paul N.W. by John Randall land N.E. by Geo. Hodgdon S.E. by land Warren Hall S.W. by land of Nathaniel Roberts	18	150	75	225	.99	3.24
Hill John W. for C. Hayes land	10	40	20	.60	.27	.87
Layr John for C. Hayes land	6	30	15	.45	.19	.64
Randall John land	18	300	150	450	2.00	6.50
Randall & Demeritt land	20	150	75	225	.99	3.24
S. P. Church land	20	150	75	225	.99	3.24
<b>District No. 9,</b>						
Hoitt Alfred land	30	500	250	750	3.33	10.83
Hill John W. for Ellison land	20	90	45	135	.58	1.93
Ditto Layr land	20	60	30	90	.40	1.50
James Oliver for land	13	200	100	300	1.33	4.33
Woodman Samuel "	50	300	150	450	2.00	6.50
Demeritt Stephen "	4	50	25	.75	.33	1.08
Hoitt & Burnham "	45	135	68	2.04	.91	2.95
Hill John W. "	8	30	15	.45	.17	.64
Layr Samuel W	30	100	50	150	.67	2.17

Names of owners & original  
owners of nonresident  
lands in the town of  
Barrington April 1<sup>st</sup>  
1863

	No of Ranges	No Acres	Value	Reduced Value	State, Army Money Tax	Highway Tax	Sum total
District No 10.							
New Market M. F. Co							
land	6 1/2	75	150	75	2.25	.99	3.24
Ditto Flowage	6 1/2		2000	10,000	30,000	11.97	41.97
Drew Henry A. for J. Mowrey land	21	110		55	1.65	.73	2.38
Layne Samuel W. land	2	26		13	.39	.17	.56
Layne Samuel for Mowrey land	2	25		13	.39	.17	.56
Layne Charles H. "	2	24		14	.42	.18	.60
Layne John W. "	1	18		9	.27	.13	.39
Kanscom Nathan for land adjoining land of Joseph & Samuel Gear	3/4	125		63	1.89	.84	2.73
District No 11.							
Gerrish & Demeritt land	60		30		.90	.40	1.30
Marsh James heir for land	17	70		35	1.05	.46	1.51
Layne John for Caldwell land	5	50		25	.75	.33	1.08
Layne Samuel W.	5	25		13	.39	.17	.56
Demeritt Stephen as guardian	20	160		80	2.40	1.06	3.46
Marsh David "	13	125		63	1.89	.84	2.73
Dr W. P. Frost land	100	400		200	6.00	2.66	8.66
Carswell farm adjoining land of Joel M. Chesley	34	350		175	5.25	2.32	7.57
District No 12.							
Thomas H. Cushing Gear lot	10	30		15	.45	.19	.64
William Hale Dover for Union Pond Dam & flowage		800	400		12.00	5.32	17.32



Names of owners & original  
owners of nonresident lands  
in the town of Barrington

April 1<sup>st</sup> 1863

	No Acres	Value	Reduced Value	State, County Town & School	Tax	Highway Tax	Sum Total
District No. 13.							
Chesley Stephen land	10	180	65	1.95	.86		2.81
Demiitt Stephen as Guardian for Caldwell Children, for land	28	300	150	4.50	2.00		6.50
Demiitt E. F. for Steel land	59	50	25	.75	.33		1.08
North & Burnham for land bounded N.W. by land of John Drew & S.A. Locke N.E. by land of Widow J. Kingman, J.W. Kingman, John Tibbets & the road S.E. by land of Benj' Mathus heirs, S.W. by land of Samuel Layne	122	600	300	9.00	3.99		12.99
North Alfred for Steel land bounded N. by land of J. J. Wiggins N.E. by land of 7 miles S.E. by land J.S. Burnham W. by land of J.W. Kingman	80	40	1.20	.53			1.73
Hill John for Steel land	20	165	83	2.49	1.12		3.61
Hill Mary for land	30	215	1.08	3.24	1.44		4.68
Hayes S.H.H. for "	5	65	33	.99	.44		1.43
Hill John W. for S.D. Hayes land	5	15	.07	21	.09		.30
Layne Samuel for B.C. land	5	75	38	1.14	.51		1.65
Ditto H. Land	3	165	83	2.49	1.10		3.59
Hill John W. for Caldwell Steel land	20	200	100	3.00	1.33		4.33

Names of owners & original  
owners of nonresident  
lands in the town of  
Barrington April  
1<sup>st</sup> 1863.

	100 <sup>th</sup> acres	Value	Reduced Value	State, County, Town, School Taxes	Highway Tax	Sum total
District No. 14.						
Baker Sharrington land	5	25	12	36	.15	.51
Horn & Baker	13	100	50	150	.67	2.17
Wiggin William for farm	35	500	250	7.50	3.33	10.83

District No. 15.

Mix Joseph for land & buildings	4	100	50	150	.67	2.17
------------------------------------	---	-----	----	-----	-----	------

The foregoing is a list of the assessment of the  
State, County, town, Highway & School taxes for  
the year 1863 upon the improved and  
unimproved lands of nonresidents in the  
town of Barrington as made by the under-  
signed and committed to Alphonso L. Sherburne

H. H. Hussey } Selectmen  
Chas. F. Buzzell }  
Samuel A. Locke } Barrington

A true Copy, Attest;

The foregoing inventory, residents  
and nonresident, was received for record  
June 25, 1863.

Henry B. Hall  
Town Clerk  
H






1863. The amount of School money appropriated in the several School Districts together with the literary fund received from the State.

District No. 1	\$ 78.85
" " 2	53.39
" " 3	75.28
" " 4	92.72
" " 5	77.34
" " 6	127.03
" " 7	76.14
" " 8	73.60
" " 9	45.07
" " 10	65.06
" " 11	24.33
" " 12	64.82
" " 13	28.46
" " 14	89.31
" " 15	37.91

Owners of Rail Road Stocks April 1<sup>st</sup> 1863

Jeremiah Kingman	90	Shares	Boston & Maine
Samuel Winkley	1	"	"
Jeremiah Waterhouse jr	1	"	"
Wesley Hall	1	"	"
Elizabeth Hayes	3	"	"
Deborah Burrell	4	"	"
Rebecca Berry	6	"	"
Hannah Odiorne	3	"	"
Charles Nutter	5	"	"
Mrs Jeremiah Swain	5	Goodhue	
Deborah Burrell	1	"	
Hannah Daniels	1	"	
Rebecca Berry	1	"	
Jacob H. Hayes	5	"	



State of New Hampshire

L.S. Strafford Co.

To B. Frank Felker, collector of taxes for the town of Barrington in said County, in the name of said State you are directed to levy and collect of the several persons named in the list herewith committed to you the taxes in said list set against their names respectively, the whole amounting to the sum of

And we further order you to pay the same as follows,

To the treasurer of ~~said~~ State, the ~~sum of~~ Twenty one hundred and forty five dollars to be paid on or before the first day of December next,

To the treasurer of the county of Strafford, the sum of Ten hundred thirty ~~three~~<sup>dollars</sup> and sixty four cents to be paid on or before the first day of December next,

And to the treasurer of said town the remainder of said list as follows: two thousand Dollars on or before the first day of January next, and the balance on or before the first day of March next.

The list upon the following pages is a correct list of the assessment of the State, County, Town, and School Taxes for the year 1864 upon the ratable polls and inhabitants of said Barrington as made by us, the Selectmen of said Barrington. If any person named in said list after having received from you a written notice of the tax for which



He is liable, given to him in person or left at his usual place of abode by you, shall neglect or refuse, for the space of fourteen days, to pay the same, or if any Corporation named in said list after a like notice shall neglect or refuse to pay said tax, or if you have any reason to believe that any person named in said list, is about to remove from town, and such person shall on demand neglect or refuse to pay his tax, you are directed to collect the same by distress and sale of the goods of such person or Corporation in the mode prescribed by law; but you are not to distrain the tools or implements of any person necessary for his trade or occupation, nor his arms, nor his utensils of household, necessary for upholding life, nor bedding or apparel necessary for him or his family, nor the uniform, arms or equipments of any officer, nor commissioned officer or private, and for want of goods and chattels wherupon to make distress, you are directed to take the body of any person refusing or neglecting to pay as aforesaid and to commit him to the common jail there to remain till discharged according to law.


If any person shall die or remove from the town without paying the tax aforesaid assessed against him, and shall leave in said town no personal estate upon which distress can be made, or in case any person or persons shall neglect or refuse to expose goods and chattels wherupon distress can be you are directed within one year from the first day of June next to sell so much of the real estate of such delinquent as will pay the taxes and incidental charges

And to execute a conveyance of the same  
in the manner prescribed by law,

Given under our hands and  
seal, at Barrington this eleventh day  
of May ~~1863~~ the year 1864

Chas. F. Buzzell } Selectmen  
Samuel A. Locke }  
George W. Gray } Barrington

A true copy, attest: Henry B. Hall  
Town Clerk





District No. 1 1864	Roll	No acres	Value	Asses	Value	Near State	Value	Sheet	Value
Ames James G.	1								
Babb William H.	1		54	700	1	45	5	140	5 10
Babb Joseph T.	1		97	900	1	25	9	200	18 30
Berry Elijah Isaac	1		59	700	1	40	2	30	1 2
Brown James E.	1								
Brown Isaac	1								
Boston Oliver F.	1								
Boston Stephen A.	1								
Berry Iron F. for John Smart place			14	50					
Babb Horace T.	1								
Cater Isaac W. for place occupied by Murrain Cater			12	200					
Cater Ephraim			50	300					
Cater Horace A.	1		30	750	3	100	5	110	6 15
Ditto A. Caverly land			7	100					
Cotton Thomas	1								
Dearborn Mary P.			15	300	1	40	1	25	
Fops Jacob D & Charles A.	1		115	2500	2	40	24	4.75	18 30
Ditto J. Hayes land			7	100					
" E. H. Watson "			3	30					
" Geo Watson "			7	100					
" John W. Hall			46	400					
" Abram Fops lot			1	100					
" Slater place			1	100					
Hiles land			15	100					
Fops Eliza	1								
Felker Oliver P.	1		52	1100	2	80	6	115	6 18

Stock in Santas	Stock in Trade	Money on hand or at interest	Factories Machinery	Mills & Conding Machinery	Male dogs	Female dogs	Total Value	Reduced Value	Money Paid	Money Received
								1.20	4.20	1.62
					1		809	565	2078	7.60
					1		1155	698	2548	9.41
							778	509	1781	6.89
								1.20	4.20	1.62
								1.20	4.20	1.62
								1.20	4.20	1.62
								1.20	4.20	1.62
							80	.25	.87	.34
								1.20	4.20	1.62
							200	100	3.80	1.35
							300	1.50	5.25	2.01
							9.75	608	2128	8.22
							100	80	1.75	.66
								1.20	4.20	1.62
							365	182	6.37	2.44
900	415						4360	2300	8050	31.05
							100	80	1.75	.66
							30	15	.52	.20
							100	80	1.75	.66
							400	200	7.00	2.70
							100	80	1.75	.66
							100	80	1.75	.66
							100	80	1.75	.66
					1			2.00	5.20	1.62
							1313	777	2719	10.59

District No 1 1864	Polls	No. Acres	Value	Horses	Value	Wool Stock	Value	Sheep	Value
Gray William A.	1	14	500			2	50		
Garland Sherbick	1					1	15		
Haskell John S.	1			2	50	1	25		
Ditto for Pope & Co									
" F. D. Fols place		11	300						
" Trickey Mill & privilege		1	2000						
" Fernald place		12	400						
" Thomas Grover place		5	150						
" Trickey Stock				5	200	10	500		
Hayes Ezra	1	158	2100	2	70	7	190	33	50
Ham Dodiah for Blaisdell land		12	75						
Hanson David S.	1								
Locke Elisha	1	188	3300	9	350	18	650		
Ditto Reynolds place		$\frac{3}{4}$	70						
Locke Sampson B. heirs		50	675	1	25	6	100	3	6
Locke Lyman for place occupied by Joseph Fols		14	150						
Lea Martha Jr		14	50						
Nute Horace D.	1			1	35				
Parker James C.	1	3	300	1	25	1	25		
Reynolds Jacob H.	1								
Reynolds Job's heirs		$\frac{1}{2}$	33						
Reynolds Horace	1								
Reynolds Whitthrop	1								
Reynolds Judson E.	1								
Seavey John C.	1	37	400			2	40		
Seavey Mark H. for place occupied by Ephraim M. Stratton		2	150						



Stock in Banks	Stock in Trade	Money on hand or on deposit	Factories & Machinery	Mills & Carving Machines	Wool drops	Fur drops	Total Value	Reduced Value	More or Less	Highway Cost
							5.50	3.95	13.82	5.31
							15	1.27	4.44	1.73
	1000				1		75	158	6.53	2.13
	1000						1000	500	17.50	6.75
							300	150	5.25	2.01
			4000				6000	3000	105.00	40.50
							400	200	7.00	2.70
							150	75	2.62	1.00
							700	3.50	12.25	4.71
					1		2410	13.25	47.37	17.89
							75	.37	1.29	.57
								120	4.20	1.62
					1		4300	22.70	80.45	30.63
							70	35	1.22	.47
							8.06	4.03	14.10	5.44
							150	75	2.62	1.00
							50	.25	.87	.34
							85	1.38	4.83	1.87
			2000				2350	12.95	45.32	17.46
								120	4.20	1.62
							33	.17	.59	.24
								120	4.20	1.62
								120	4.20	1.62
								120	4.20	1.62
					1		4.40	3.40	12.90	4.58
							150	75	2.62	1.00

District No. 1 1864	Polls	No. Acres	Value	Horses	Value	Wear Stock	Value	Sheep	Value
Stratton Ephraim <sup>m</sup>						1	15		
Tobbetts David B.	1								
Wiley John C.	1								
Weldon Thomas	1								
Winkley John H.	1	198	2200	2	75	15	275	16	35
Winkley Darius heirs		95	1350	1	20	8	170	11	25
Winkley Sarah									
Wiley George W.	1	12	50						
Woodhouse Samuel									

District No. 2

Brewster Samuel F.		160	1100	1	50	8	215	9	25
Brewster George W.	1								
Brewster David J.	1	70	600	1	40	5	140		
Cater Daniel	1	90	1400	1	20	10	365	4	10
Cater Charles G. for A. Flagg land			150						
Cater John's heirs		78	1200						
Cater Ephraim	1	92	1365	1	10	12	300	19	42
Ditto J. Cater land		60	500						
" A. Cater "		10	150						
Cater David G.	1								
Cater George F.	1					2	50		
Cater Charlotte									
Cate John Don		30	325						
Foys Charles A.		16	125						
Ditto J. Foyes land		18	300						
Felker Charles		24	240						
Ditto A. Cater land		10	150						

Stock in Banks	Stock in Trade	Money on hand or at interest	Factories & Machinery	Cash and Balances	Mills	Male Dogs	Fern Dogs	Total Value	Reduced Value	Money	Highway
								15	128	448	174
						1			120	520	162
									120	420	162
									120	420	162
								2605	423	4980	1921
								1565	782	2737	1054
800								800	400	1400	520
								50	145	507	195
									120	420	162
		1579				1		2969	1485	5297	2003
									120	420	162
						1		840	540	1990	728
								1795	1018	3563	1375
								150	75	262	100
								1200	600	2100	810
300								2017	1129	3957	1226
								500	250	875	337
								150	75	262	100
									120	420	162
								50	145	507	195
		110						110	55	192	73
								325	162	567	209
								125	63	220	84
								300	150	525	201
								240	120	420	162
								150	75	262	100



District No 2 1864	Polls	No Acres	Value	Horses	Value	Neat Stock	Value	Sheep	Value
Gray Joseph	1	30	225			2	40	48	
Gray George & Son	1	75	900	1	40	4	115	510	
Gray William & Son	2	128	2300			13	270	26	
Howe Oliver B.	1								
Hall Ezra T.	1	44	450			2	35	512	
Ditto E. H. Watson						2	50		
Ham James		8	70						
Mc Daniel George	1	238	4700	2	70	10	240	24	50
Ditto Scruton pond lot		7	35						
" Moss Whittier land		13	100						
" Sarah Gray land		1/2	10						
" William H. Babb place		2	200						
Mc Daniel David	1	1	500	1	50	2	45		
State Caroline D.									
Watson Jeremiah place occupied by									
Elias M. Watson		60	700						
Winkley Daniel heirs		15	100						
Watson Elias M.	1			1	50	2	35		
<u>District No 3</u>									
Berry Jonathan (H. & John W.)	2	150	2000	3	110	8	200	14	35
Emerson plant	1					1	13	1	3
Foss Charles A for									
E. H. Watson land		10	150						
Foss Mary H.		64	900			4	100		
Foss Daniel's heirs		61	750						
Foss Ham	1	42	150	1	30	3	70	4	10
Ditto David Foss stock						2	35		

Stocks in Banks	Stocks in Trade	Money on hand or at interest	Factories &	Machinery	Mills &	Carriage	Machin ery	Wag ons	Farm Tools	Total Value	Reduced Value	Money Due	Highway Tax
										273	256	8.96	3.45
										1065	652	22.82	8.79
										2596	1538	53.83	20.77
											120	4.20	1.62
										4.97	3.16	12.88	4.97
										50	25	.87	.34
										70	35	1.22	.47
		300								5260	2750	97.25	37.11
										35	18	.63	.25
										100	50	1.75	.66
										10	.05	.17	.07
										200	100	3.50	1.35
										595	418	14.63	5.65
		225								225	112	3.92	1.51
										700	350	12.25	4.71
										100	50	1.75	.66
										85	163	5.70	2.19
										2345	1412	49.42	19.06
										21	130	4.55	1.75
										120	75	2.62	1.00
										1000	500	17.50	6.75
										750	375	13.12	5.05
										280	260	9.10	3.50
										35	18	.63	.25

District No 3 1864		Polls	No	Acres	Value	Horses	Value	Star-Stock	Value	Sheep	Value
Foss John B. & James W.		2	.....	.....	<del>150</del> 2000	<del>3</del> 110	<del>8</del>	<del>200</del> 4	<del>35</del>		
					60	1100	1	40	6	115	7 15
Foss Joseph & Co					1	100		1	20		
Felker Charles & Hiram		2			60	1200	1	40	6	125	15 35
Ditto J. Swain land					8	30					
" H. Berry "					30	350					
" E. Cate "					7	20					
Felker Hiram					13	100		4	1,70		
Felker Levi for J. A. Wilham place						50					
Felker Levi & Son		2			44	1150	2	75	5	145	6 15
Felker John & Son		2			100	1500	2	70	7	185	28 36
Felker Andrew		1			40	700		5	100	2,7	
Felker Hiram & Co					1	100					
Felker Charles T.		1									
Felker Hiram as Exor John Swain											
Gray Joseph L.		1			52	700	1	10	5	100	
Gray James M.		1			32	400			1	18	1 2
Ditto Levi L. Gray land					24						
Gray Asa		1			30	200			1	20	
Garvin James D.											
Ham James		1			84	1150	2	70	8	190	1 3
Ham Clement		1			110	1575	1	50	8	150	13 30
Hodgdon William		1			11	200			1	25	
Hodgdon Darius		1			94	1200	1	40	5	140	11 25
Hodgdon Darius W.		1									
Hodgdon Charles T.		1			4	25					



Stocks in Banks	Stock in Tracle	Money paid at interest	Factories & Machinery	Mill & Carding Machines	Mill logs	Fire Logs	Total Value	Reduced Value	Money Tax	Highway Tax
							<del>2345</del> 1412	<del>1742</del>		19.06
							1270	8.75	30.62	11.81
							120	1.80	6.30	2.41
					1		1400	940	33.90	12.68
							30	15	.52	20
							350	1.75	6.12	2.37
							20	10	.35	.13
							270	1.35	4.72	1.82
							50	25	.87	.34
200			200				1785	1132	37.62	15.28
					1		1811	1145	41.07	15.45
							307	523	18.30	7.06
400			500				1000	500	17.60	6.75
								120	4.20	1.62
100							100	50	1.75	.66
"	"	"					820	530	18.55	7.15
							420	3.30	11.55	4.45
							300	1.50	5.25	2.01
							220	2.30	8.05	3.10
								120	4.20	1.62
500	188				1		1418	827	28.94	11.18
							2493	13.67	48.84	18.42
					1		225	2.33	9.15	3.14
							1405	8.22	28.77	12.10
								120	4.20	1.62
							25	1.32	4.62	1.78

District No 3 1864	Polls	No.	Acres	Value	Horses	Value	Wool Stock	Value	Sheep	Value
Preston Wingate T.	1		84		1	10	1	20		
Preston Nathaniel	1		77	750	2	50	9	150	5	10
Ditto Geo Mc Daniel land			3	20						
" Elias Fops farm			14	200						
Fibbets Amos B. for place occupied by Wingate T. Preston			67	600						
Thompson Hazelias D										
William	2		40	600	1	30	4	95	4	12
Thompson George M.	1									
Thompson Isaac D										
Isaac jr	2		96	800	1	25	7	180	15	30
Thompson James E. T.	1									
Thompson Isaac W. for Rollins land			15	60						
Varney Solomon Sen	2		48	717	1	50	6	140	2	5
Ditto S. Varney land			5	50						
" William Horth "			25	175						
" E. B. Perkins "			12	175						
" S. G. Parshley "			1	30						
" Martin L. Lord place			30	250			2	60		
Varney Rufus C.	1		13	400			1	18		
Ditto for G. W. Brasbridge land & Mills			15	75						
Varney Mary B.			24	360			2	37		
Varney Elias T.	1									
Watson Lyander	1		82	800			2	45		
Weeks William	1		100	1700	1	30	9	200	6	16
Ditto S. Clark land			13	200						

Stock in Banks	Stock in Trade	Messors hand over at interest	Fac to be Machinery	Mills & Grinding Machines	Mat logs	Fam Logs	Total Value	Reduced Value	Money Exp	Wayaway	Exp
							30	135	4.72		182
							960	600	2.00		8.10
							20	10	.35		.13
							200	100	3.50		135
							600	300	1.50		4.05
							737	608	22.28		8.22
								120	4.20		1.62
							1035	757	26.49		10.22
								120	4.20		1.62
							60	30	1.05		.40
							912	696	24.86		9.88
							50	25	.87		.34
							175	88	3.08		1.18
							175	87	3.04		1.17
							30	.15	.52		.20
							350	185	5.42		2.08
							418	329	12.57		4.46
							75	.37	12.9		.51
							397	199	6.96		2.68
								120	4.20		1.62
							8.45	5.42	19.97		7.81
							1946	1093	37.25		14.73
							200	100	3.50		1.35



District No 4 1864		Polls	No	Acres	Value	Horses	Value	Wear Stock	Value	Sheep	Value
Arline Daniel +								1	15		
Berry Rebecca				76	1000	1	10	5	110	3	9
Buzzell Ebenezer		1		218	2300	1	35	12	270	9	20
Buzzell Deborah											
Brown Drunis J.		1									
Church Charles		1		55	775	1	40	2	40	2	5
Cate John & Joseph A.		1		155	1600	1	60	8	190	14	30
Cobson Josiah A.		1									
Choate Sarah W.				8	75			1	18		
Clark David C.		1		3	200			1	20		
Daniels Joseph		1		130	1500	1	35	8	175	3	7
Danez Mary				4	40			5	110	3	8
Foss Ephraim C.		1		30	400			1	25		
Foss Samuel W.				12	150			1	20		
Foss Joshua W.		1		12	275	1	20	1	20		
Fernald John S. heirs				3	500						
Gilman John		1		38	180			1	20		
Grant John		1									
Hussey Horatio H. for Austin's											
Woodman Orchard			1		200						
Ditto Austin Hayes land			8		300						
Hallanson		1									
Hodgdon George		1		50	400	2	20				
Hall Henry B.		1		3/4	200			1	20		
Hall John B.		1		78	700	1	50	2	35	2	6
Hall Andrew W.		1			25						
Hall Silas		1		36	285			3	40	1	2
Hall Alvin								1	16	1	2

Stock in Banks	Stock in Tracle	Money on hand for at interest	Factories Machinery	Mills & Catching Machines	Male Logs	Fern Dags	Total Value Reduced Value	Money Tax	Highway Tax
					1		15 .08 1.28		.12
100							1229 6.15 2,152		8.30
		308					2933 15.87 5,554		21.42
700							700 3.50 1,225		4.71
							120 4.20		1.62
							860 5.50 1,925		7.41
							1880 10.60 3,710		14.30
							120 4.20		1.62
							93 .47 1.64		.64
							220 2.30 8.05		3.10
100	500						2317 12.79 4,416		17.27
							158 7.9 2,176		10.7
							425 3.32 1,162		4.48
							170 8.5 2,177		1.13
							315 2.77 9.69		3.74
							500 2.50 8.75		3.36
							200 2.20 7.70		2.97
							120 4.20		1.62
							200 1.00 3.50		1.33
							300 1.50 5.25		2.01
							120 4.20		1.62
							420 3.30 1,155		4.45
							220 2.30 8.05		3.10
							791 5.15 1,802		6.95
							25 1.32 4.62		1.78
							327 2.84 9.94		3.82
							18 .09 1.31		.14

District No. 4	Roll	No. Acres	Value	Horses	Value	Wheat Stock	Value	Sheep	Value
1864									
Hull Joseph's heirs		4	50						
Hale William for J. Smith's lot		30	800						
Hayes Jacob's land		300	4000	2	60	14	260	17	40
Hann Thomas D									
Son	1	71	1600	1	60	7	170	9	20
Hann Asa G.	1	40	360			3	45		
Harriman Daniel D.	1								
Hayes Margaret J.									
Meserve Andrew		150	1400			1	25		
Marden James S.		18	250						
Marden Jacob K.	1			1	40	2	30		
Marden James K.	1	40	150						
Marden Alfred	1								
Mc Daniel True W. guardian for S. E. P. Bodge		26	200						
Marden James S. for Towle land		3	30						
Neal John		44	330	1	40	2	40		
Palmer William	1								
Reed Holmes	1	1	50						
Richardson Pearson		3	150			1	20		
Seavey Sarah		24	350						
Seavey Henry	1					1	20		
Seavey Schabods heirs		2	15						
Swain Jeremiah	1	32	450	1	30	5	85		
Smith Winthrop	1	65	1000	1	20	2	40	4	12
Swain Mark H.	1	34	110						
Seavey Warren	1	60	500	1	40	5	75		
Tanner John	1	85	750	1	35	4	100	9	20
Thompson Benjamin for Nichols land		7	50						



Stock in Banks	Stock in Trade	Money on hand or at interest	Fac. to <del>partly</del> Machinery	Mills & Conducing Machines	Male Dogs (Total)	Female Dogs (Value)	Total Value	Reduced Value	Money tax	Highway Tax
		100					50	25.87		.34
							800	400	1400	5.740
							4460	2470	8645	33.33
200	200				1		1850	10.45	87.57	14.10
							405	320	11.27	4.35
								120	4.20	1.62
							400	200	7.00	2.70
							1425	712	24.92	9.61
							250	125	4.37	1.69
							70	155	5.42	2.08
							150	1.75	7.32	2.62
								120	4.20	1.62
							200	100	3.50	1.35
							30	.15	.52	.20
							400	2.05	7.17	2.77
								120	4.20	1.62
							50	145	5.07	1.95
							170	205	7.17	2.77
							330	175	6.12	2.35
							20	130	4.55	1.75
							15	.08	.28	.12
							565	4.02	14.07	5.43
					1		1072	6.56	23.96	8.85
							110	1.75	6.12	2.35
							615	4.27	14.94	5.78
					1		905	5.73	21.05	7.72
							50	.25	.87	.34

District No. 4 Polls	No.	Acres	Value	Horses	Value	Neat Stock	Value	Sheep	Value
Waterhouse Albert K. for									
Swomley lot		15	150						
Woodman Elizabeth									
Wood Kiriam K. 1									
Waldron Mary		150	1400	1	45	8	185		
Ditto Waldron farm		67	400						
" Babb place		1	50						
Waldron Solomon's heirs									
Waldron John K. 1		116	950	2	70	4	80		
Waldron Kiriam 1									
Winkley John H.		50	200						
Young Ivory 1		80	950	1	40	6	120	6	12
Young William H.		12	250						
Young Jacob D. for									
J. Han land		6	400						
Ditto for J Han's Tibbets lot		3	30						

Stock in Banks	Stock in Trade	Money on hand or at interest	Factories	Machinery	Mills	Landings	Machin.	Mule Teams	Five Days	Total Value	Reduced Value	Money Tax	Highway Tax
700		1008								150 .75	2.62		1.00
										1708 854	2,989		11.52
										120	4.20		1.62
200		2402								4232 2,126	7,441		28.71
										400 200	7.00		2.70
										50 25	.87		.34
2400										2400 12,000	42,000		16.20
										1100 6,70	23,45		9.08
										120	4.20		1.62
										200 100	3.50		1.35
										1122 6.87	24.83		9.17
										250 125	4.37		1.69
										400			
										400 200	7.00		2.70
										30 15	.52		.20



District No. 5	Falls	No	Acres	Value	Horses	Value	Acres Stock	Value	Sheep	Value
Arlio Dill			11	100						
Brown John	1						1	15		
Buzzell Reuben	1		13	100						
Brown Samuel	1		70	375	1	25	1	20		
Buzzell William W. & B										
Charles F.	2		118	1700	2	80	5	150	1	3
Brock Nathaniel			62	900						
Bodge Benjamin & Mrs			50	200						
Chrsley Jonathan W. for J. C. Chrsley place			86	550			1	20	14	30
Drew Jonathan R.	1		92	1100	1	30	5	115	9	20
Ditto Smith lot			11	90						
Foss Charles A.			5	50						
Hussay Susan W.										
Waskell John S. for Frickey.										
Young & Austin land			67	300						
Hall Hiram	1		177	1950	1	40	11	225	14	30
Hall Gilman	1		200	2150	5	175	7	180	4	10
Hussay Thomas			75	1550			5	120	8	18
Hussay Mary			22	300						
Hussay Horatio A.			50	800	1	50	2	40	6	12
Ditto Blake lot			6	150						
Hussay Susan A. Mrs										
Hark Samuel C.			5	30						
Hall Gilman for Charles Grover lot			13	400						
Leathers Oliver	1		14	60	2	45	2	20		
Nichols Edwin	1									

Stock in Banks	Stock in Trade	Money on hand or at interest	Factories Machinery	Mills & Sawdust Machinery	Male Boys	Fem Boys	Total Value	Reduced Value	Money lent	Highway tax
							100	50	1.75	.66
						1	15	1.27	6.44	1.73
							100	1.80	5.95	2.28
							420	3.30	11.55	4.45
							1933	12.07	42.24	16.31
							900	4.50	15.75	6.06
							200	100	3.50	1.33
							600	300	10.50	4.05
		687					1952	10.96	38.36	14.78
							90	.45	1.57	.60
							50	.25	1.87	.34
		596					596	298	10.43	4.95
							300	150	5.25	2.01
900							3145	16.96	59.36	22.88
					1		2515	13.74	49.09	18.58
		100			1		1789	8.95	32.32	12.06
							300	150	5.25	2.01
							902	5.71	19.98	7.69
							150	.75	2.62	1.00
400							400	2.00	7.00	2.70
							30	15	5.2	.20
							400	200	7.00	2.70
							125	1.82	6.37	2.44
							120	4.20		1.62

District No. 5	Polls	No.	Acres	Value	Horses	Value	Neat Stock	Value	Sheep	Value
1864										
Odiornes Hannah										
Odiornes Benjamin	1			1422000	2	30	6	130	10	22
Perkins John B.	1									
Robinson James heirs				75600	1	10	4	90	1	3
Robinson Clark	1			74500	2	60	4	85	6	14
Stacy Edward B.	1			10350	1	40	1	20		
Thompson Benjamin	1			941400	1	30	5	130	4	8
Ditto as Exr										
Taylor Hiram	1									
Taylor Samuel	1				1	50	1	25		
Taylor Albert	1									
Taylor John	1									
Willey B. Frank	1									
Willey Betsy				22200			1	20	1	3
Willey Isaac	1									
Winkley William				871800	1	40	9	195	1	3
Winkley Benjamin	1									
Winkley Samuel heirs				59900	1	25	3	55		
Warren Thomas	1									
Waterhouse Jeremiah jr				36275						
Waterhouse William	1			7325	1	10				
Ward Newell Sr.	1									
Waterhouse Jeremiah				30300						
Whalen James	1									



Stock in	Banks	Stock in	Trade	Money on	Money on	at interest	Factories	Machinery	Mills & Carding	Machines	Male Dogs	Farm Dags	Total Value	Reduced Value	Monthly	Expenses	Profits
				782									782	391	13.68		5.25
													2182	1211	42.38		16.34
														120	4.20		1.62
													703	351	12.28		4.72
													659	449	15.71		6.07
													4				
													410	325	11.37		4.39
													1568	904	31.64		12.21
			964										964	482	16.87		6.49
													120	4.20		1.62	
													75	1.37	5.49		2.12
													120	4.20		1.62	
													120	4.20		1.62	
													120	4.20		1.62	
													731	3.66	12.81		4.94
			588										120	4.20		1.62	
													2790	2395	49.82		18.81
			752										120	4.20		1.62	
													980	491	17.15		6.59
													120	4.20		1.62	
													1626	933	32.65		12.59
			1350										335	2.88	10.88		3.88
													120	4.20		1.62	
													300	150	5.25		2.01
													120	5.20		1.62	

District No 5	Acres	Value	Horses	Value	Neal Stock	Value	Sheep	Value
1864								
Young Jacob D, for R. Hayestott	75							
Ditto Nancy Miles land	12	225						
" A. Miles	"	12	225					
" A. H. Youngly	"	8	50					
" Harrison Woudley	"	20	200					
" Widow Davis	"	15	250					
" Jere Ham	"	"	200					
" J Ham A. Nute	"	8	300					
" J Ham adjoining land of S. Young	5	30						

District No 6,

Arlin Dill	1	10	75		3	60		
Buzzell John S.	1	95	1300	1	30	5	135	15
Babb John	1							
Babb Sarah A.		16	120			1	20	
Caverly Abra								
Caverly mason place occupied by Mrs Fisher		34	250					
Caverly Samuel		10	200			4	125	7
Clark James	1							
Caverly Ephraim W.		17	700			2	55	7
Ditto C. F. Montgomery Meadow		10	500					
Caverly Ebenezer		76	800			5	110	410
Caverly Nicholas D								
John S.	1	98	1200	2	60	9	220	24
Ditto Woodbury farm		34	600					
Caverly Rufus	1	1	75					
Caverly George W.		30						
Caverly Daniel son		95	1550	2	60	11	250	
Ditto S. Hill land		75	500					
" Darius Caverly place		33	250					

Stock in Banks	Stock in Trade	Money paid or at interest	Furniture Machinery Mills & Canning Machinery	Mills Dogs	Pen Dogs	Total Value	Reduced Value	Money Cash	Highway Cash
						75	.38	1.33	.52
						225	1.13	3.95	1.52
						225	1.13	3.95	1.52
						50	.25	.87	.34
						200	1.00	3.50	1.35
						250	1.25	4.37	1.69
						200	1.00	3.50	1.35
						300	1.50	5.25	2.01
						30	15	.52	.20
						135	187	6.54	1.82
						1480	8.60	30.10	12.60
							120	4.20	1.62
						140	70	2.45	.93
1325						1325	6.63	23.20	8.94
						250	1.25	4.37	1.69
						332	1.66	5.81	2.24
							120	4.20	1.62
						762	5.01	17.53	5.76
						500	2.50	8.75	3.36
						920	5.80	20.30	7.81
						1484	8.62	30.17	11.63
						600	3.00	10.50	4.05
						75	1.57	5.79	2.12
						300	1.50	5.25	2.01
						1860	11.71	40.95	15.78
						500	2.50	8.75	3.36
						250	1.25	4.37	1.69



District No. 6 1864	Polls	No Acres	Value	Horses	Value	New Stock	Value	Sheep Value
Critchett Richard & Son	1	106	2000	1	20	8	185	6 15
Cater Jacl	1	18	340			3	45	
Ditto Blake lot		11	300					
" Dementt "		7	35					
Clark Dennis	1	42	450	2	60	6	110	4 10
Critchett Susan								
Cater Jacl jr	1							
Cater Frederick J.	1	39	1000	1	70	5	135	5 12
Ditto Paul Hanson land		4 1/2	300					
Drew Timothy	1	40	800	2	70	6	150	9 20
Drew John L.	1	126	1100	2	80	7	185	
Drew Silas	1	14	75					
Dementt Isaac J.	1	23	425			4	110	9 20
Felker John		32	200					
Felker Charles		20	60					
Felker Charles & Annan		20	125					
Foss Sarah J.								
Garvin James D		20	100					
Hussey Horatio H for Nippo pond Daul & flowage		5	400					
Hill Joseph W.	1	12	100					
Harris Joseph W.	1	1	100					
Hall Annan for James Clark place		1	30					
Hall Stephen C. for place occupied by Elisha E. Locke		17	125					
Hall Mrs		2	30					
Hale William & Son	2	286	6600	3	150	15	342	29 70
Ditto William Hale heirs over		275	7000					
Hale Elizabeth S.								

Stock in Banks	Stock Trade	Money on hand for interest	Factories Machinery	Mills Carpentry Machinery	Mule Dogs	Don Dogs	Total Value	Reduced Value	Money Tax	Highway Tax
	70				1		2290	1265	4527	1707
							385	312	1092	421
							300	150	525	201
							35	18	.63	.25
							1630	435	1722	587
	50						50	25	.87	.34
								120	420	162
							1217	728	2548	984
							300	150	525	201
							1040	640	2240	863
							1365	802	2807	1085
							75	157	579	212
					1		555	398	1493	536
							200	100	350	135
							60	30	105	.40
							125	63	220	.84
					1		63	1	100	
							100	50	175	.66
							400	200	700	270
							100	170	595	228
							100	170	595	228
							30	15	52	.20
							125	63	220	.84
							30	15	52	.20
700	1629				1		9491	4985	17547	6728
							7000	3500	12250	4725
	602						602	301	1053	406

District No. 6	Roll	No.	Acres	Value	Acres	Value	Wheat Stock	Value	Sheep	Value
1864										
Kale Samuel heirs for farm occupied by S. Scales		250	7500				16	360		
Ways John O.	1			50			1	20		
Hanson Mrs C.	1						1	20		
Hanson Caleb & John	2	98	250		35	8	185			
Ditto W. Hanson land		16	200							
Watt George										
Watt John	1	75	900		40	1	25	38		
Hall Silman for E. L. Wiggins' heirs land		20	150							
Ham Samuel	1									
Hall Susan E.										
Hall A. Crosby	1						1	20		
Johnson Bradburn	1	4	100							
Jackson George W. for place occupied by A. Jackson		14	200				1	20		
Locker Lyman for place occupied by Susan Locker		20	500	1	40	2	35	36		
Locke Elisha for growth on Hale lot										
Locker Elisha E.	1				1	30				
Montgomery Samuel P.		192	1350	2	60					
Ditto Meserve mill privilege		2	700							
Mc Daniel George for Woodbury lot		17	150							
Patterson Vanhook		15	125	1	10	1	25			
Scales Samuel	1									
Oraney Hannah A.										



Stock in Banks	Stock in Trade	Money on hand or at interest	Factories & Machinery	Mills & Carrying Machinery	Male Dogs	Fam dogs	Total Value	Reduced Value	Money	Car	Highway
							7860	3933	13755		53.05
							70	155	572		2.06
							20	130	455		1.78
					1		1470	975	3512		13.15
							200	100	350		1.35
								120	420		1.62
100					1		1073	655	2396		8.85
							130	75	262		1.00
								120	420		1.62
					1				100		
							20	130	455		1.48
							+				
							100	170	595		2.28
							220	110	385		1.48
							581	291	1018		3.90
200							200	100	350		1.35
							30	135	472		1.72
			200				1610	923	3237		12.49
							700	380	1225		4.71
							150	75	262		1.00
					1		160	380	380		1.06
					1			120	520		1.62
		100					100	80	175		1.66

District No. 6 1864	Polls	No Acres	Value	Horses	Value	Cattle Stocks	Value	Sheep
Thompson Isaac Jr.		26	50					
Wombly Caleb 1		103	1050	1	30	4	120	
Wombly Enoch 1		20	300			1	20	
Wombly Nathaniel		30	250					
Tuttle Elijah place occupied by Samuel Tuttle		3	150					
Tuttle Timothy W.D								
Samuel No. 2		188	2300	1	30	4	70	10 20
Winkley John H.		15	100					
Waterhouse Jeremiah		70	1300	1	10	5	150	3 7
Waterhouse Daniel		90	1000			5	135	
Waterhouse Lucy								
Young Jacob D. for Reuben Hayes lease		50	900					
Ditto Robert Hudson's Daniel's farm		30	300					

### District No. 7

Buzzell Eliza		17	450					
Buzzell Levi & son		75	950	1	35	5	110	7 15
Buzzell David 1		50	730			4	90	
Ditto Johnson land		50	550					
Buzzell John H. 1		35	650	1	25	5	150	
Buzzell Samuel R. 1		50	640	1	35	7	120	5 10
Buzzell Solomon		37	300	1	35	1	20	1 2
Ditto G. W. Garland land		25	375					
Buzzell Isaac L. 1		64	300			4	60	
Buzzell David O. 1								
Boody Daniel 1		165	2500	1	40	14	320	16 40
Boody D. Webster 1				1	50			
Clark John 1		75	1025	1	45	8	165	3 9
Critchett Richard & son		20	100					