

Amount of School Money appropriated in the several School Districts together with the Literary Fund received from the State.

District No	1	87.25
"	2	55.55
"	3	81.61
"	4	75.09
"	5	77.84
"	6	136.81
"	7	75.08
"	8	76.46
"	9	45.26
"	10	64.35
"	11	24.22
"	12	65.63
"	13	29.53
"	14	24.97
"	15	42.97

Owners of Rail Road Stock April 1. 1860.

Jeremiah Kingman	62	Shares	Boston & Maine Road.
Hiram Hall	1	"	" " "
Leborah Buzzell	4	"	" " "
Jeremiah Waterhouse jr	1	"	" " "
Rebecca Berry	9	"	" " "
Samuel Winkley	1	"	" " "
Hannah Odium	3	"	" " "
Mrs. Jeru. Serwin	5	"	Cochee's Rail Road
Leborah Buzzell	1	"	" " "
Hannah Samuels	1	"	" " "
Rebecca Berry	1	"	" " "


A true copy of the original. Attest

Chas. F. Buzzell  
Town Clerk

The foregoing inventory was received  
for record June 28. 1862

Chas. F. Buzzell Town Clerk.





State of New Hampshire.

Stafford 28

Dear Sir To James Manson Collector  
of Taxes for the Town of Bannington in  
said county for the year 1860.

In the name of the State you are directed  
to levy and collect of the several persons  
named in the list herewith committed to  
you, the taxes in said list set against their  
names respectively the whole amounting to  
the sum of \_\_\_\_\_ and we  
order you to pay the same when collected to  
the Town Treasurer on or before the first day of  
February next. The herewith committed to you  
is a correct list of assessment of the schoolhouse  
tax upon the ratable polls and estates of inhabitants  
of School Districts No. 44 in said Town of  
Bannington as made by us the Selectmen of  
Bannington.


If any person named in said list after having  
received from you a written notice of the tax for  
which he is liable, given to him in person or  
left at his usual place of abode by you shall  
neglect or refuse for the space of fourteen days  
to pay the same you shall proceed as you are  
directed in the warrant for collecting the State  
County, Town and School Taxes.

Given under our hands and seal  
at Bannington the twenty second day of  
December A.D. 1860.

Jona. R. Sweeney } Selectmen  
John S. Caverly }  
Bannington.

A true copy Attest.

Chas. G. Baylee  
Town Clerk



School House Tax District No 4 Summer 1860	Polls	No of Acres	Value	No Horses	Value	Wm and Sheep	Value	No Sheep
Arlin Benjamin	1							
Arlin Daniel	1					1	15	
Berry Rebecca		76	1000	1	40	4	80	
Buzzell Logford	1							
Brown Dennis J	1							
Buzzell Ebenezer	1	228	2400	1	60	11	205	6
Buzzell Lewis H.	1			1	60			
Buzzell Seborak								
Burnham John S	1							
Cater Frank G.	1							
Cater Horace G. Jr			50					
Church Charles	1	59	775	1	40	3	38	
Cate John & Joseph A	1	135	1600	1	70	9	216	11
Little George Turnley land		15	150					
Corsan Josiah A	1							
Canney Samuel		70	500					
Daniels Joseph	1	130	1500	1	30	9	156	
Daniels Joseph A								
Dane Asa Co.	1	50	400	1	40	4	46	
Goss Ephraim Co.	1	30	500	2	20			
Goss Samuel H.		12	200	2	23			
Goss Joshua H.	1	12	275	1	40	1	15	
Gerrald John S.	1	18	1000	1	100	2	25	
Heall Hanson	1							
Little Ira Riches place		99	110					
Heall Henry B.	1							
Heall John B.	1	78	700	1	50	2	30	
Heall Andrew Jr.	1							
Heall Silas	1	40	250			2	30	
Heall Nathaniel		27	200					
Heall Joseph's heirs		4	50					
Heall William for Jemimah Smith Sen		30	800					
Hearn Thomas & Son	2	71	1400	1	70	8	240	7
Hayes Jacob R & Son	2	300	4000	1	60	13	207	18
Hearn Asa G.	1	30	300			1	15	

Value	Bank Stock	Stock Gravel	Money ad Interest	Miles	Total Value	Reduced Value	School House Tax
						1.20	.47
	100				15	1.28	.50
					1230	6.15	2.40
						1.20	.47
12			300			1.20	.47
					2977	16.09	6.27
	700				60	1.50	.56
					700	3.50	1.37
						1.20	.47
						1.20	.47
					50	.25	.10
22					853	5.47	2.14
					1908	10.74	4.19
					150	.75	.30
						1.20	.47
					500	2.50	.88
		500			2156	12.13	4.73
		100			103	.52	.21
					486	3.63	1.42
					520	<del>4.10</del> 3.80	1.49
					223	1.12	.44
					330	2.85	1.12
		1200			2325	12.83	5.01
						1.20	.47
					110	1.05	.22
					<del>4.20</del>	1.20	.47
					780	4.10	1.60
						1.20	.47
					280	2.60	1.02
					200	1.00	.39
					50	<del>2.50</del>	.10
					800	4.00	1.56
14					1724	11.02	4.32
26	200		253		4746	26.13	10.19
					315	2.78	1.09



School House List  
District No. 4

Names 1860	Polls	No of Acres	Value	No Horses	Value	No mules & oxen	Value	No Sheep
Hayes Margaret								
Hanson Samuel heirs		8	75			1	15	
Hayes Margaret Jr								
Meserve Andrew		198	1450	1	75	4	44	
Marden James S.		18	250					
Little Levi Louie lot		3	100					
Marden Jacob R.	1			1	60	2	23	
Marden James R.	1	40	150	1	8	3	65	
Marden William	1							
Marden Alfred	1							
Mc Daniel George		4	40					
Neal John		44	330	1	60	3	38	
Palmer William	1							
Reed Hubert	1	1	100			1	15	
Raymond James A	1	34	300					
Searcy Nathaniel A	1	24	350			1	13	1
Searcy Schabod's heirs		2	15					
Swain Jeremiah	1	32	450	1	30	4	60	
Little J Winkley land		17	200					
Smith Winstrop	1	60	1000	1	25	7	100	2
Stacy John C		4	200					
Tanner John	1	89	800	1	75	6	105	6
Wiley Charles	1			1	60			
Woodman Elizabeth								
Whitcomb Leonard	1							
Whitcomb James		10	30					
Wood Heian H	1							
Waldron Mary		150	1400	1	10	9	150	
Little L. Waldron James		68	500					
Widow Nichols land		9	35					
Bath place		1	50					
Waldron John H.	1	185	950	2	120	7	100	
Waldron Heian								
Winkley John H. for Francis Winkley heirs		50	200					
Young David	1	80	850	1	50	8	160	
Young William H		20	200					
Young Jacob S		8						

Balance	Bank Stock	Stock in Trade	Mixed In Leads	Mills	Gold Value	Redwood Value	Schoolhouse Exp.
			939		339	1.70	.67
					90	.45	.18
			122		122	.61	.24
			114		1685	8.43	3.29
					250	1.25	.49
					100	.50	.20
					83	2.62	.64
					215	2.28	.89
						1.20	.47
						1.20	.47
					40	.20	.08
					428	2.14	.83
						1.20	.47
					115	1.78	.70
					300	1.70	1.06
2					367	2.04	.80
					15	.08	.03
					540	3.09	1.20
					200	1.00	.39
4					1129	6.85	2.68
					200	1.00	.39
12					882	6.12	2.40
					60	1.50	.59
	900		668		13.68	6.82	2.67
						1.20	.47
					30	.15	.06
						1.20	.47
	2600		1500		5660	28.80	11.04
					500	2.50	.98
					.35	.18	.07
					50	.25	.10
					1170	7.05	2.75
						1.20	.47
					200	1.00	.39
					1160	7.00	2.73
					200	1.00	.39
					20	.10	.04

School house Tax District No. 7 Annus 1860		Polls	No. of Acres	Value	Address	Value	No. of Shooks	Value	No. Shooks
Buzzell Levi & George W.	2	75	960	1	40	4	60	5	
Buzzell William & Charles Sr.		25	375						
Buzzell David	1	50	750			5	114		
Witts Johnson land		50	600						
" J. Caverly land		14	125						
Buzzell Jonathan	1	49	750	1	30	5	84		
Buzzell Samuel R.	1	50	640	1	40	4	78		
Buzzell John H.	1								
Buzzell Solomon	1	30	375	1	40	2	50		
Buzzell Isaac Sr.	1	64	300			2	28		
Bordy Daniel	1	165	2100	2	160	9	210	7	
Clark John	1	75	1025	1	50	7	185	3	
Crittchett Richard & John Daniel Albert & for Burns lot.		20	100						
160		700							
Stemmeritt John Jr.	1	90	1050	1	70	3	44		
Tennant William D.	1	100	1000	1	25	5	32	6	
Hazes John C.		12	60						
Hill Joseph's heirs		80	450						
Hill Henry		47	750			5	94		
Hall William	1	45	475			3	80	3	
Hall William for Susan Cate land		10	70						
Witts E. H. Pillsbury land		117	700						
Hale William for Stone house Road lot		38	300						
Leighton Isaac & John B.	2	174	2000	1	20	6	181		
Leighton Sarah						1	15		
Leighton James S.	1	30	500			3	66		
Marison Joel H.	1					1	15	2	
Marison Joel	1	65	890	1	15	3	65	2	
Pearcy Pompey		174	2100	2	70	14	250		

Value	Bank Stock	Stock Bonds	Money and Interests	Miles	Ward Value	Reduced Value	Schoolhouse Gap
10					1070	775	.86
					375	188	.21
					844	542	.60
					600	300	.33
					125	.63	.06
					874	557	.61
					758	479	.55
						120	.13
					465	353	.89
					828	294	.31
14					2480	1360	1.49
6					1216	728	.80
					100	.50	.06
					700	350	.89
					1164	702	.78
12					1149	695	.77
					60	.30	.03
					450	225	.25
					544	277	.31
6					561	410	.44
					70	35	.04
					700	350	.89
					300	150	.17
					2154	1316	1.44
					15	.08	.01
					566	403	.44
4					119	130	.14
4					474	357	.89
					2420	1210	1.33

School House Tax  
District No. 7  
Summer 1860

	Polls	No. of Acres	Value	No Horses	Value	No and Value of Cattle	Value	No Sheep
Pearcy William	1							
Pearcy Pomphret	1							
Pearcy Smith	1	50	600	1	40	3	55	
Pearcy Charles M.	1							
Smith David B.	1	100	1800	1	80	7	118	
Smith Abraham G.	1	100	1100	1	10	5	92	
Smith John G.	1							
Sewards John	1	16	215			2	28	
Swombly Nathaniel	1	66	900	1	50	5	42	2
Swombly Abiah								
Tibbets Miles B. for B. M. Daniels lot.		35	250					
Young Isaac		110	1800	1	35	7	175	9
Young David	1	190	3000	1	70	11	275	8
Young Sophiah								

The foregoing is <sup>a list of</sup> the assessment of the School house,  
1860 upon the rateable polls and estates of the  
districts as made by us the Selectmen of  
Manson Collector.

Barrington December 22<sup>d</sup> 1860.

Value	Bank	Stock	Stock in	Gravel	Mining ad	Interest	Mills	Total	Value	Returned	Schoolhouse	Yard
									1.20		.10	
									1.20		.13	
								695	4.67		.51	
									1.20		.13	
								1888	9.69		1.06	
								1202	921		.80	
									120		.13	
								278	2.57		.28	
4								846	5.43		.60	
	200							200	1.00		.11	
								250	1.25		.14	
18								2028	10.14		1.11	
6								3851	17.26		1.98	
	600							600	300		.33	

tax in School districts No. 4 & 7 for the year  
 Inhabitants and Residents in said  
 Barrington and committed to James

James De Brew } Selectmen  
 John S. Caverly } Barrington

A true copy Attest

Chas H Buzzell  
 Town Clerk.

State of New Hampshire.

Stafford ss.

(Ld)

To James Manson collector  
of taxes in the town of Barrington for the  
year 1860

Greeting  
You are hereby required in the name  
of the state to levy and collect of the several  
persons named in the list of taxes herewith  
committed to you, the several sums set against  
their names respectively, the same being the  
assessment of the school house taxes in School  
Districts No 48, in said town upon the  
improved and unimproved lands of Non  
Residents in said districts, as made by the  
undersigned in December 1859 amounting  
in all to the sum of \_\_\_\_\_ which you  
are to pay to the Treasurer of the town of  
Barrington on or before the first day of  
December next, and you are on or before  
the eighth day of the next session of General  
Court in June to deliver to the Deputy Secretary of  
State a copy of said lists, and after the first day  
of September next, having received from the said  
Deputy Secretary of State a copy of said list, you  
are to proceed to sell in the manner by Law  
prescribed so much of each delinquent's estate  
as will be sufficient to pay said taxes and  
incidental charges.

Given under our hands and seal this  
twenty second day of December 1859

John R. Druin, Selectman  
of  
John Claverly, Barrington

A true copy Attest

Chas. F. Buzzell

John Claverly

Names of owners and original owners of Non-Resident lands in School District No. 487.	No of Range	No of Acres	Value	Reduced Value	School house Tax
---	-------------	-------------	-------	---------------	------------------

District No. 4.

Philip Cassidy		28	85	.48	\$ .17
Bear farm for land adjoining land of Joseph Hamis & J. Ham		6	400	2.00	.78
Austin Elizabeths heirs for Woodman orchard.		1	200	1.00	.39
Huckins Robert heirs		15	280	1.40	5'5'
Morrel Edward for Bear farm		38	280	1.40	5'5'
Austin Elizabeths heirs for land adjoining Madbury line near J. Hamis		3	90	.45	18
Huckins Robert for land near J. B. Halls		5	20	.10	.04

District No. 7.

Austin Elizabeths heirs for cross lot		40	300	1.50	.17
Berry James land		70	1.50	.75	.08
Gowle John W & S land		30	400	2.00	.22

The foregoing is <sup>a list of</sup> the assessment of the school house tax in School District No. 487 for the year 1860 upon the improved and unimproved lands of Non-Residents in said Districts as made by us the Selectmen of Barrington on the twenty second day of December 1860 and committed to James Manson Collector.

Jona R. Drew, } Selectmen  
John S. Leavory } of  
Barrington.

A true copy Attest  
The foregoing inventory was received for record Jan 5<sup>th</sup> 1861.

Wm. F. Barrell Town Clerk. 169



State of New Hampshire

L. S. Strafford ss.

To Benjamin Odionne Collector of Taxes for the town of Barrington in said county in the name of said State you are directed to levy and collect of the several persons named in the list herewith committed to you, the taxes in said list set against their names respectively the whole amounting to the sum of \_\_\_\_\_ and we further order you to pay the same as follows.

To the Treasurer of said State the sum of three hundred dollars and thirty cents, to be paid on or before the first day of December. To the Treasurer of the county of Strafford the sum of eight hundred and ninety three dollars and thirty seven cents to be paid on or before the first day of December next, and to the treasurer of said town the remainder of said list as follows; the sum of fifteen hundred dollars on or before the first day of September next, and the balance on or before the first day of March next.

The list on the following pages is a correct list of the assessment of the State, county town and school Taxes for the year 1861. upon the ratable polls and inhabitants of said Barrington as made by us the Selectmen of Barrington. If any person named in said list after having received from you a written notice of the tax for which he is liable given to him in person or left at his usual place of abode, by you, shall neglect or refuse for the space of four teen days, to pay the same if any corporation named in said list, after a like notice shall neglect or refuse to pay such tax, or if you have any reason to believe any person named in said list, is about to remove from town and such person shall on demand neglect or refuse to pay his tax you are directed to collect the same by distress and the sale of the goods of such person or corporation.

in the mode prescribed by law, but you are not to distrain the tools or implements of any person necessary for his trade or occupation, nor his arms nor his utensils of household necessary for upholding life nor his bedding or apparel necessary for him or his family, nor the uniform arms or equipments, of any officer non-commissioned officer or private; and for want of goods and chattels wherewith to make distress, you are directed to take the body of any person neglecting or refusing to pay as aforesaid and to commit him to the common jail, there to remain till discharged according to law.

If any person shall die or remove from town without paying the tax aforesaid assessed against him and shall leave in said town no personal estate upon which distress can be made, or in case any person shall neglect or refuse to expose any goods and chattels wherewith distress may be made, you are directed within one year from the first day of next June next to sell so much of the real estate of such delinquent as will pay the taxes of such delinquent and incidental charges and to execute a conveyance of the same in a manner prescribed by law.

Given under our hands and seal at  
Barrington this eleventh day of May in  
the year 1861.

John S. Leavelle } Selectmen  
John M. Daniel }  
Samuel C. Stone } Barrington

Attest  
Attest

Chas. F. Buzzell Town Clerk

District No. 1.	Polls	No Acres	Value	Wag Horses	Value	No neat Stock	Value	No Sheep
Names 1861								
Allen James S.	1					1	15	
Baker Wm J.	1							
Brown James	1							
Babb William H.	1	64	700	1	30	10	104	1
Babb Joseph T.	1	97	900	1	40	10	220	
Berry Elijah S & Son	1	59	700	1	25	6	600	3
Brown Isaac	1							
Boston Oliver	1							
Cushing Enosh	1							
Cater Isaac W.	1	12	200			1	15	
Cater Ephraim		50	300					
Cater Horace G.	1	30	800	2	120	5	75	
Drew William D.	X		X	78				
Scarborn Wm H.	1	15	300	1	20	1	18	
Edgewood Elisha	X							
Foss Frank S.	1	11	300			1	15	1
Ditto J. P. Heam land		2	16					
Foss Jacob D & Charles A	1	115	2500	2	80	21	420	3
Ditto J. G. Hayes land		7	100					
" E. C. Watson land		3	30					
" George Watson land		7	100					
" J. Heam land		12	250					
" E. Hurd "		34	450					
" Heam Foss lot		1	100					
Felker Oliver P.	7	52	1100	1	60	10	135	8
Foss Elisha	1							
Gray Wm M.	1	14	500			1	20	
Gover Thomas for land and buildings occupied by Charles D. Henderson		5	150					

Value	Bank Stock	Stock in Trade	Money at Interest	Mills	Total Value	Reduced Value	Money Paid	Highway Exp
					15	1.28	1.95	1.48
						1.20	1.85	1.34
						1.20	1.85	1.34
2					836	5.38	8.28	6.01
					1160	7.00	10.78	7.84
6					791	5.16	7.95	5.77
						1.20	1.85	1.34
						1.20	1.85	1.34
						1.20	1.85	1.34
					215	2.28	3.46	2.54
					300	1.50	2.00	1.67
					975	6.18	9.52	6.92
					<del>76</del>	<del>1.58</del>	<del>2.42</del>	<del>1.76</del>
					338	2.89	4.45	3.22
						<del>1.20</del>	<del>1.85</del>	<del>1.34</del>
3					3.18	2.79	4.30	3.11
					16	.08	.12	.09
8	900		205		41.23	21.82	33.61	24.42
					100	.50	.76	.55
					30	.15	.23	.17
					100	.50	.76	.55
					250	1.25	1.92	1.39
					450	2.25	3.44	2.57
					100	.50	.76	.55
16					1311	10.76	16.56	12.08
						1.20	1.85	1.34
					520	<sup>300</sup> 220	5.86	4.24
					150	.75	1.13	.80

District No. 1.	Bolls	No. Acres	Value	No Horses	Value	No mules & oxen	Value	No Sheep
Names 1861.								
Haskell John C.	1			1	20	1	15	
Hayes Ezra	1	158	2100	2	25	9	180	12
Hearn Samuel Co for W H & Hearn land		5	150					
Locke Elisha	1	188	3300	6	400	29	675	
Ditto J. H. Reynolds Place		2/3	70					
Locke Samson B.	1	50	675	1	35	7	125	1
Locke Seymour for Reynolds Place		1/4	150					
Lee Daniel A.	1	1/4	50					
Maister Thomas F.	1							
Raynolds John heirs		1/3	33					
Seavey John Co.	1	37	400			2	36	
Ditto Mark H. Seavey Place		2	150					
Smart John	1	1/4	15					
Slater Edwin	1					2	20	
Tops Frank D. for C. M. Company		10	2600					
Ditto Wm. Jernald place		12	400					
" Samuel Siskey Stock.				9	450	10	400	
Winkley John H.	1	198	2500	6	230	18	275	20
Winkley Darius	1	100	1500	2	150	5	65	6
Ditto Giles land		15	100					
Winkley Sarah								
Wiley George W.	1	1/2	100					

Value	Bank Stock	Stock in Trade	Money at Interest	Mills	Total Value	Reduced Value	Money Exp	Highway Exp
24					95	1.36	2.09	1.50
					2379	13.09	21.16	14.64
					150	.75	1.13	.83
2					4375	23.06	35.51	25.81
					70	.35	.54	.39
					837	5.39	8.30	6.03
					150	.75	1.13	.83
					50	.45	2.24	1.62
						1.20	1.25	.83
					33	.17	.26	.18
					436	3.38	5.20	3.78
					150	.75	1.13	.83
					15	1.28	1.90	1.42
					20	1.30	2.00	1.44
				2000	4600	23.00	35.92	25.75
					400	2.00	3.08	2.24
		115			2350	11.75	18.08	13.14
40					3045	16.43	25.31	18.98
12				700	2427	13.34	20.55	14.88
					100	.50	.76	.55
		800			800	4.00	6.16	4.48
					100	1.70	2.62	1.89

District No 2.									
Names 1861	Polls	No. Acres	Value	No horses	Value	No m <sup>or</sup> O <sup>ver</sup> 1500	Value	No sheep	
Brewster Samuel Jr	1	160	1100	2	30	7	155	7	
Brewster George W.	1								
Brewster David Jr	1								
Brewster Joseph Ho	1	70	600	1	40	8	125	1	
Cater Daniel	1	90	1400	1	35	17	306	2	
Cater John Jr for Aaron Flegg land		11	150						
Cater John		78	1500	1	20	6	110		
Cater Ephraim	1	92	1369	1	50	17	300	7	
Ditto of Cater land		60	500						
.. H. H. Cater land		20	300						
Cater David G	1					1	10		
Cater George Jr	1								
Cater John & Son for Heringman land		30	400						
Foss Charles A.		16	125						
Ditto D. Hayes land		18	300						
Felker Charles		24	240						
Gray George & Son	1	75	900	1	15	5	113	1	
Gray William	1	128	2300	1	10	15	235	3	
How James, H. Cater land		8	70						
Hall Ezra J.	1					2	36		
Hall Everett for farm occupied by E. J. Hall		44	450						
McDaniel George	1	235	4800	1	30	25	400	11	
Ditto George Howe land		45	500						
.. Scutor Pond lot		7	39						
.. Whittier Moss land		13	100						
.. Sarah Gray land		7/2	10						
.. William Babb place		2	200						
McDaniel David Jr	1	1	500	1	30	1	15		

Value	Bond Stock	Stock in Trade	Money at Interest	Mills	Total Value	Revised Value	Money Exp	Highway Exp
14			1200		2499	1470	22.58	16.44
						120	18.5	1.34
						1.20	1.85	1.34
2					767	504	7.77	5.64
4					1745	999	15.29	11.09
					150	.75	1.16	.83
					1630	8.15	12.55	9.12
18	300				2083	11.37	17.51	12.72
					500	2.50	3.84	2.79
					300	1.50	2.30	1.67
					10	1.25	1.72	1.37
						120	1.85	1.34
					400	2.00	3.08	2.24
					125	.63	.97	.70
					300	1.50	2.30	1.67
					240	1.20	1.85	1.34
					1030	6.35	9.78	7.11
						<del>1450</del>	<del>17.70</del>	<del>12.86</del>
2							23.34	16.85
0					2551	13.96	<del>21.47</del>	<del>14.51</del>
					70	.35	.54	.37
					36	1.34	2.09	1.52
					450	2.25	3.46	2.51
22	500				5652	3946	60.77	44.17
					500	2.50	3.84	2.78
					35	.18	.28	.20
					100	.50	.76	.55
					10	.05	.08	.06
					200	1.00	1.54	1.12
					595	418	6.44	4.68



District No. 2.	Polls	No. Acres.	Value	No. horses	Value	No. neat stock	Value	No. sheep
Varnes 1861								
Nute John W.	1							
Varney Joseph S.	1		30 250			2	40	1
Watson Gilbert	1							
Watson Jeremiah heirs			60 700	2	35	4	66	
Winkley David			15 100					
Witham James H.	1							

District No. 3.

Berry Jonathan H & Son W.	2		1500 2000	3	125	11	208	20
Berry Rhoda H.								
Berry Jonathan J.	1		2 75					
Cater Joel for Bridge land.			30 200					
Foss Charles A for E.H. Watson land			15 150					
Foss Andrew W.	1		30 250	1	20	5	100	2
Gitto D. Swain land			12 150					
Foss Daniel	1		125 1700	*		9	110	5
Foss Ham	1		42 150					
Foss John B. & Jacob H.	2		50 1100	2	100	6	170	4
Gitto Stephen Fashley land			1 30					
Foss Joseph Q.	1		1 100					
Felker Hiram						2	70	
Felker Charles & Hiram	2		60 1200	1	50	7	99	14
Gitto J Swain land			8 30					
" D. Berry land			30 350					
" E. Gator land			7 20					
Felker John & Sons	2		100 1500	2	50	12	205	24
Felker Levi & Sons	3		57 1300	2	75	10	145	6
Felker Andrew J.	1		40 800	1	25	4	70	1

Value	Bank Stock	Stock Starts	Money at Interest	Mills	Total Value	Reduced Value	Money Paid	Highway Exp.
						1.20	1.85	1.34
3					293	2.67	4.11	2.96
							1.85	1.34
					801	4.01	6.18	4.49
					100	.50	.76	.55
						1.20	1.85	1.34
40	428				2383	14.93	22.07	16.03
					428	2.14	3.29	2.39
					75	1.58	2.42	1.75
					200	1.00	1.54	1.12
4					150	.75	1.14	.83
					374	3.07	4.72	3.43
					150	.75	1.14	.83
10					1820	10.90	15.86	11.53
					150	1.95	2.00	2.19
8					1378	9.29	14.31	10.41
					30	.15	.23	.16
					100	1.70	2.62	1.89
					70	.35	.54	.38
28					1377	9.29	14.24	10.38
					30	.15	.23	.16
					350	1.25	1.92	1.39
					20	.10	.15	.11
40					1995	12.38	19.06	13.85
12				100	2532	16.24	25.04	18.19
3					918	5.79	8.92	6.37

District No. 3, Names 1861	Polls	No. Acres	Value	No. horses	Value	No. M <sup>d</sup> Stock	Value	No. Sheep
Felker Levi & Sons								
Felker Hiram & Co.		1	100					
Felker Benjamin L.	1							
Gray Joseph L.	1	52	700	1	20	4	70	2
Gray James M.	1	42	500			4	50	8
Ditto Lewis L. Gray land		24	200					
Gray Asa.	1	31	200	1	10	1	20	
Hann James	1	84	1150	1	40	10	155	
Hann Clement	1	110	1575	1	30	14	190	18
Hodgdon William	1	11	200	1	20	1	15	
Hodgdon Darius	1	94	1200	1	50	8	165	7
Hodgdon Thomas W.	1							
Hodgdon Darius Jr.	1							
Locke Lyman for A. J.		Dtes land & Mills 15					75	
Preston Nathaniel	1	77	750	1	25	8	146	
Ditto G. McDaniel land		3	20					
" Elias Top farm		14	200					
Sturges Horace	1			1	20	1	16	
Ditto Bury Place		18	650					
Thompson George M.	R. 2							
Tibbotts Amos B.	1	65	600	1	30	5	65	4
Thompson H Ezekiah & William	2	42	600			6	120	3
Thompson Isaac & Isaac Jr.	2	96	800	1	40	8	190	1
Warney Solomon	1	90	1200	1	15	8	150	6
Ditto Warney land		5	50					
" William Hart land		25	200					
Warney Rufus G.	1	1	200			1	15	
Warney Freeman	1							

Value	Cash With	Stocks Seeds	Money at Interest	Mile	Total Value	Revised Value	Money Exp	Highway Exp
		200			200	1.00	1.54	1.12
		400		666	1166	5.83	8.99	6.52
						1.20	1.85	1.34
4					794	5.77	7.94	5.79
6					5.52	3.96	6.09	4.44
					200	1.00	1.54	1.12
					230	2.35	3.62	2.62
					1395	7.93	12.21	8.88
36			188		18.14	10.29	15.84	11.41
					225	2.38	3.66	2.65
14					1429	8.85	12.86	9.34
						1.20	1.85	1.34
						1.20	1.85	1.34
					75	.38	.59	.42
					921	3.81	8.96	6.50
					20	.10	.15	.11
					200	1.00	1.54	1.12
					36	1.38	2.05	1.54
					650	3.25	5.00	3.63
						1.20	1.85	1.34
10					705	4.73	7.29	5.29
6					926	6.03	9.29	6.75
					1012	7.44	11.49	8.85
2								
12			200		15.77	2.09	14.00	10.17
					50	.25	.38	.27
					200	1.00	1.54	1.12
					2.15	2.28	3.51	2.54
						1.20	1.85	1.34

District No. 3. Annex 1861	Polls	No. Acres	Value	No horses	Value	No. m <sup>d</sup> stock	Value	No. Sheep
Watson Jacob H & Lyander B.	1	82	800			8	110	
Wicks William	1	100	1800	1	60	12	200	7
Ditto V. Clark land		13	200					

### District No. 4.

Allen Daniel	1					1	18	
Buzzell Lyford S.	1							
Bery Rebecca		76	1000	1	20	4	95	
Buzzell Ebenezer	1	218	2300	1	50	11	225	6
Buzzell Lewis H.	1			1	50			
Buzzell Deborah								
Bunham John S.	1							
Burn Samuel for Ira Ricker place occupied by Janson Hall.		34	110					
Brown Dennis	1							
Cater Horace J for Growth		<del>50</del>	50					
Church Charles	1	95	775	1	50	3	48	
Cate John & Joseph A	2	155	1600	1	60	9	195	11
Corson Josiah A.	1							
Canny Samuel		70	500					
Daniel Joseph	1	130	1500	1	20	9	165	
Dane Asa Co.	1	50	400	1	20	5	68	2
" George McDaniel		4	40					
Daniels Joseph A								
Foss Ephraim O.	1	30	500	2	10	1	10	
Foss Samuel H.		12	200			2	35	
Foss Joshua H.	1	12	275	1	25	1	10	
Fernald John S.	1	19	1000	1	75	1	12	
Foss William	1							

Value	Bank Stock	Stock in Tracts	Money at Interest	Mills	Total Value	Reduced Value	Money Exp	Highway Exp.
14					9.10	5.75	8.86	6.43
					20.74	11.57	17.81	12.94
					200	100	1.54	1.12
					18	1.29	1.98	1.44
						1.20	1.85	1.34
2	100		308		12.15	6.08	9.36	6.80
					28.95	15.68	24.15	17.54
					50	1.45	2.14	1.62
	700				700	3.50	5.57	3.91
						1.20	1.85	1.34
					110	.55	.84	.61
						1.20	1.85	1.34
					50	.25	.38	.27
22					8.68	5.54	8.53	6.20
					1.877	10.57	16.29	11.82
						1.20	1.85	1.34
					500	2.50	3.84	2.78
4			500		21.85	12.13	18.63	13.58
					4.92	3.66	5.63	4.09
					40	.20	.31	.22
			108		108	.54	.81	.60
					520	3.80	5.84	4.24
					255	1.18	1.82	1.32
					300	2.70	4.14	3.01
					1093	6.67	10.27	7.47
			1200		<del>2293</del>	<del>12.67</del>	<del>19.51</del>	<del>14.47</del>
						1.20	1.85	1.34

District No. 4. Names 1861	Polls	No Acres	Value	No Horses	Value	Wheat Stock	Value	No Sheep
Keall Janson	1							
Keall Henry B.	1	3/4	300					
Keall John B.	1	78	700	1	40	2	30	
Keall Andrew Jr.	1							
Keall Silas	1	36	225			2	30	
Keall Joseph heirs		4	50					
Keall William for Juranish Smith tot		30	800					
Keays Jacob R & Son	2	300	4000	1	40	16	250	13
Keam Thomas & Son	2	71	1400	1	40	5	130	8
Keam Aca G.	1	30	300			1	18	
Keays Margaret								
Keason Samuel heirs		8	75			2	30	
Keawe Andrew		158	1400	1	40	3	40	
Marden James S.		18	250					
Sitto Levi Louie land		8	30					
Marden Jacob H.	1			1	40	2	34	
Marden James H.	1	40	150			4	67	
Marden Alfred	1							
Neal John		44	330	1	30	3	40	
Palmer William	1							
Reed Holms	1	1	50			1	15	
Seavy Nathaniel Ho.	1	24	350			1	18	
Seavy Schabods heirs		2	15					
Swain Jeremiah	1	32	450	1	15	4	66	
Smith Wintrop	1	60	1000	1	25	6	80	
Stacy John C.	1	4	200					
Stacy Robert B.	1	36	325			1	20	
Tanna John	1	85	750	1	50	4	100	6

Value	Back Check	Stock Trade	Money at Interest	Mills	Total Value	Relevant Value	Money Dep	Highway Dep
						1.20	1.85	1.34
					300	2.70	4.16	3.01
		184			954	<del>5.94</del>	<del>9.19</del>	6.67
						1.20	1.85	1.34
					255	2.48	4.81	2.76
					50	.25	.38	.27
					800	400	616	4.48
26		253			4669	25.75	39.64	28.82
16					1585	10.38	15.91	11.54
					318	2.79	4.30	3.11
		357			357	1.79	2.76	2.00
					105	1.03	1.54	1.15
		202			1682	8.41	12.96	9.41
					250	1.25	1.92	1.39
					30	.15	.23	.16
					74	1.57	2.41	1.77
					217	<del>2.29</del>	<del>3.54</del>	<del>2.86</del>
						1.20	1.85	1.34
					400	200	3.08	2.24
						1.20	1.85	1.34
					65	1.53	2.35	1.70
					368	3.04	4.69	3.40
					15	.08	.12	.09
					531	3.86	5.95	4.31
					1009	6.75	10.39	7.55
					200	2.20	3.39	2.46
					345	2.93	4.51	3.29
12					912	5.76	8.66	6.44



District No. 4.		Polls	No Acres	Value	No Horses	Value	No Head Stock	Value	No Sheep
Names 1861									
Winkley John He for									
of Winkley land			17	200					
Whitehouse Leonard	1								
Wood Herman He.	1								
Waldron Mary			150	1400	1	10	9	165	
Sith & Waldron farm			67	500					
Widow Nichols land			9	95					
Babb place			1	50					
Waldron John He.	1		116	950	2	90	7	90	
Waldron Herman	1								
Winkley John He for									
Francis Winkley heirs			50	200					
Woodman Elizabeth									
Young George	1		80	960	1	75	8	145	
Young William He.			12	125					

District No 5		Polls	No Acres	Value	No Horses	Value	No Head Stock	Value	No Sheep
Alexis Gill for									
J. Hays land			11	100					
Ayers Richard	1						2	30	2
Brown Samuel	1		70	375	1	40	3	43	
Buzzell Sarah			1/3	100					
Buzzell Reuben	4								
Buzzell William He									
& Charles F.	2		80	1400	1	60	8	135	2
Buzzell Nancy W.									
Buzzell James W.	1								
Bodge Benjamin heirs for									
Tricky land			50	100					
Buzzell Sarah E									

Value  
 Bank  
 Stock  
 Stock in  
 Trade  
 Money at  
 Interest  
 Mills  
 Total  
 Value  
 Reduced  
 Value  
 Money  
 Lost  
 Highway  
 Gas

26.00  
~~35.00~~  
 1869  
 60.44  
~~67.44~~  
 500  
 36  
 50  
 1130  
 100  
 200  
 100  
 1.54  
 1.12  
 1.20  
 1.85  
 1.85  
 1.34  
 46.54  
 33.84  
~~44.22~~  
~~37.77~~

500 2.50 3.84 2.79  
 36 1.18 .88 .20  
 50 .25 .38 .29  
 1130 6.85 10.56 7.60  
 100 2.20 3.39 2.46

700  
 697  
 1997  
 6.99  
 10.76  
 7.83

7260 9.50 11.54 8.39  
 125 .63 .91 .21

4  
 100 50 .76 .55  
 .34 1.37 2.11 1.58  
 458 3.49 5.34 3.90  
 100 .50 .76 .55  
 1.20 1.85 1.34

4  
 300  
 1599 10.39 16.00 11.62  
 300 1.50 2.30 1.67  
 1.20 1.85 1.34

100 .50 .76 .55  
~~232 1.16 1.79 1.27~~

District No. 5.	polls	No. Acres	Value	No horses	Value	No and stock	Value	No sheep
Names 1861								
Chesly James C for land and buildings occupied by John L Canning		70	450			5	60	10
Canning John L.	1							
Dew Jonathan R.	1	92	1100	1	25	7	125	8
Ditto Smith lot		11	90					
Daniels Joseph A for Smith lot		22	200					
Fernald John S.		15	200					
Hall Hiram	1	177	1850	1	70	12	240	11
Hall Gilman	1	145	1850	3	100	9	115	3
Hussey Thomas & Son	1	75	1550			5	128	7
Hussey Horatio H.	1	50	800	1	60	4	75	4
Hussey Susan H. Mrs.								
Hussey Susan H. Miss								
Hussey Mary								
Hussey Horatio H for S. P. Blake land		6	800					
Hussey Ann M. Mrs								
Hall Molly M. Mrs								
Hearn Samuel C for W & E Hearn land		5	125					
Leather Oliver	1	14	60	1	15	1	16	
Meseri Andrew for J. Davis land		15	250					
Odiorne Hannah								
Odiorne Benjamin		142	1900	1	40	8	115	7
Ditto G & W. P. Forest lot		50	500					
Robinson James		40	450	1	35	3	95	
Robinson Clark	1	74	500	2	25	4	50	5
<sup>189</sup> Robinson Amos Wilcox & Son	1	84	1300	1	60	4	125	

Value	Bank of Stock	Stock in Share	Money at Interest	Bills	Total Value	Retained Value	Money Exp	Exp Exp
20					5.30	2.65	4.08	2.96
						1.20	1.83	1.34
16			800		2076	11.58	17.82	12.95
					90	.45	.70	.50
					200	1.00	1.54	1.12
					200	1.00	1.54	1.12
22	900				3082	16.61	25.58	18.58
6					2071	11.56	17.79	12.93
14					16.92	9.66	14.87	10.80
8					943	5.92	9.13	6.61
		400			400	2.00	3.08	2.24
			514		514	2.57	3.95	2.87
			527		527	2.64	4.06	2.94
					200	1.00	1.54	1.12
			139		139	.69	1.06	.76
			<del>358</del>		<del>358</del>	<del>1.74</del>	<del>2.69</del>	<del>1.94</del>
					125	.63	.97	.70
					91	.66	2.54	1.85
					250	1.25	1.92	1.39
			682		682	3.41	5.24	3.81
14					1969	11.05	16.65	13.74
					500	2.50	3.84	2.80
					580	2.90	4.46	3.25
100					585	4.13	6.36	4.61
					14.85	8.63	13.29	9.66

District No. 5. Names 1861	Polls	No. Acres.	Value	No. Horses	Value	Pr. mud & stone	Value	No. Sheep
Stacy Edward B.	1	10	400	1	40	1	14	
Thompson Benjamin	1	95	1400	1	40	7	152	7
Thompson George W.	1							
Ziler Herman	1							
Ziler Samuel	1							
Ziler Horace	1							
Ziler Albert	1							
Ziler John	1							
Trop Frank & for Young & Austin land		67	600					
Wiley Betsey		10	100					
Wiley Isaac	1					1	16	
Wiley Benjamin	1							
Winkley Wm		67	1100	1	40	9	168	
Winkley Samuel	1	81	1200	1	25	5	130	
Watshouse Jere jr.	1	36	275					
Watshouse William	1	7	325	1	60			
Ward Newell L	1							
Winkley John Ke jr for Joseph Chesley place		80	500					
Watshouse Jeremiah & Alexander		30	300					
Whalen James	1							
Watshouse Martha W.								
Young Jacob D for R. Hoages		5	40					
Ditto Nancy Miles		17	300					
" A. H. Young		8	30					
" Hard J. Youngly lot		20	600					

Value	Bank	Stock	Stock in Trade	Money at Interest	Mills	Total Value	Reduced Value	Money	Tax	Railway	Tax
						454	347	5.33	3.88		
14						1606	923	14.17	10.28		
							1.20	1.85	1.34		
							1.20	1.85	1.34		
							1.20	1.85	1.34		
							1.20	1.85	1.34		
							1.20	1.85	1.34		
							1.20	1.85	1.34		
						600	300	4.62	3.36		
			466			544	283	4.37	3.16		
						16	1.28	1.87	1.42		
							1.20	1.85	1.34		
			691			1999	999	15.38	11.19		
						1355	788	12.29	8.84		
			1500			1775	1000	15.52	11.27		
						385	313	4.82	3.48		
							1.20	1.85	1.34		
						500	250	3.84	2.70		
						300	150	2.30	1.67		
							1.20	1.85	1.34		
			200			200	100	1.54	1.12		
						40	20	.31	.22		
						300	150	2.30	1.67		
						30	.15	.23	.16		
						600	300	4.62	3.36		

District No. 6. Names 1861	Prds	No Acres	Value	Improved	Value	No. of Stock	Value	No. of Sheep
Adair Dill	1	10	75			3	40	
Buzzell John S.	1	95	1300	1	40	5	125	2
Bobb John	1	2	20					
Cason Oscar	1							
Caverly Mason W.	1	3/4	300	1	50			
Caverly Samuel	1	10	200			4	82	2
Crittchet Richard & Son	1	90	1800	1	40	6	125	6
Caverly Ephraim	1	17	700			3	65	4
Caverly Richard J	1	13	125					
Caverly Ebenezer	1	76	800	1	50	5	120	3
Caverly Nicholas & John S.	2	98	1200	2	40	9	212	
Ditto Woodbury farm		50	800					
" Elisha Woodbury heirs		60	700					
" Paul Hanson land.		3	100					
Caverly Abra								
Caverly Danias	1	33	250			3	53	
Caverly George H.	1	20	200					
Caverly Daniel & Son	2	95	1550	1	50	13	210	
Ditto S Hill land		75	700					
Caverly Rufus	1							
Cater Joel	1	18	340	1	20	3	80	
Ditto Black lot		11	30					
Clark James	1							
Clark Dennis	1	42	450	1	40	5	100	3
Cater Joel for Dennis lot		7	35					
Drew Timothy	1	40	800	2	75	9	135	4
Drew John S.	1	120	1100	1	20	6	140	
Drew Silas	1	74	75					
Dennisitt Isaac J.	1					3	43	15
Fox Samuel A.	1							
Fisher John	1	30	200					

Value	Bank	Stock	Stock in Trade	Money at Interest	Misc	Total Value	Reduced Value	Money Exp	Highway Exp
						1.15	1.70	2.75	1.98
4						1464	8.53	13.16	8.57
						20	1.30	2.00	1.44
			100				1.20	1.85	1.34
						450	3.45	5.32	3.86
4						286	2.63	4.05	2.94
15						1980	11.10	17.09	12.42
10				1500		22.75	12.58	19.37	14.07
						125	.63	.87	.70
6						976	6.08	9.36	6.80
						1450	9.65	14.86	10.79
						800	4.00	6.16	4.48
						700	3.50	5.38	3.91
						100	.50	.76	.55
			500			500	2.50	3.84	2.74
						903	2.76	4.19	3.02
						200	2.20	3.39	2.44
						1810	11.45	17.64	12.81
						700	3.50	5.38	3.91
						<del>100</del>	<del>1.70</del>	<del>2.62</del>	<del>1.89</del>
						390	3.15	4.85	3.52
						80	.15	.23	.14
							1.20	1.85	1.34
9						599	4.19	6.45	4.68
						35	.18	.28	.20
8						1018	6.29	9.61	6.94
						1260	7.50	11.54	8.39
						75	1.58	2.42	1.76
25						68	1.54	2.37	1.81
							1.20	1.85	1.34
						200	1.00	1.54	1.12



District No. 6, Names 1861	Polls	No Acres	Value	Improvements	Value	No Cows & Stock	Value	No Sheep
Felker Charles		20	60					
Felker Charles & Meriam		20	125					
Felker Levi		18	100					
Felker Andrew J.		22	100					
Foss William A.	1					1	20	
Felker Meriam		10	30					
Hill Joseph	1	42	100					
Hall Meriam J. Clark et al		1	30					
Hanson Ebenezer F. heirs		37	1100	1	40	2	32	
Hall Jacob jr	1					1	20	
Hall Charles H.	1							
Hall Stephen C.	1	17	125					
Hall Moses		2	30					
Hale William & Sons	3	27	<del>6500</del> <sup>6500</sup>	1	80	15	395	16
Hale Samuel heirs for farm occupied by Samuel Seales		250	7500	1	20	15	340	
Hale Wm for William		265	7000					
Hale of Dover								
Hanson Moses	1					2	25	
Hanson Caleb & John	2	98	1200 <sup>50</sup>	1	65	8	145	
Sitto N. Hanson land		16	300					
Hayes John C.	1	1	50			1	18	1
Hovit John for farm occupied by Levi Hovit.		75	1000	1	4	1	18	
Hovit Levi	1							
Hall Gelman for S L Wiggins heirs		90	200					
Jackson Betsey		14	200					
Jackson George W.	1					1	18	
Johnson Bradbury P.	1	74	100					
Locke Lyman	1	20	600	1	40	2	40	4

Value	Bank Stock	Stock in Society	Money at Interest	Mills	Total Value	Reduced Value	Mixing Jap	Highway Jap
					60	.30	.46	.33
					125	.63	.87	.70
					100	.50	.76	.55
					100	.50	.76	.55
					20	1.30	2.00	1.44
					30	.15	.23	.16
					100	1.70	2.63	1.89
					30	.15	.23	.16
					11.72	5.86	9.03	6.55
					20	1.30	2.00	1.44
						1.20	1.85	1.34
					125	1.83	2.83	
					30	.15	.23	.16
85	700		2005		9715	52.18	80.36	58.42
					7860	39.30	60.92	43.99
					7000	35.00	53.90	39.18
					25	1.33	2.05	1.47
					1460	9.70	14.94	10.84
					300	1.50	2.30	1.67
3					71	1.54	2.39	1.73
		200			12.58	6.29	9.68	7.04
						1.20	1.85	1.34
					200	1.00	1.54	1.12
					200	1.00	1.54	1.12
					18	1.29	1.89	1.41
					100	1.70	2.62	1.89
8					6.88	4.64	7.15	5.19

District No. 6.	Polls	No. Acres	Value	Horses	Value	No. head stock	Value	No. Sheep
Montgomery Samuel P.	1	915	1800	4	155	5	145	3
Ditto C. Montgomery land		10	600					
" Meserve Mill Pinckney		2	700					
McDaniel <sup>George</sup> for E. Worthington land		17	150					
Palmer Benjamin	1							
Rome Washington	1							
Robinson James		35	150					
Robinson Aaron Widow & Son		16	100					
Scales Samuel	1							
Swombly John H.								
Swombly Caleb	1	75	800	1	70	5	125	
Swombly Enoch	1	20	300	1	50	1	15	
Swombly John	1							
Swombly John P.	1	3	50					
Tuttle Timothy W & Samuel H.	2	180	2300	1	40	6	90	11
Tuttle Elijah	1	3	150					
Swombly Nathaniel		30	250					
Seavey George H.	1							
Wing Henry	1							
Winkley John H.		15	100					
Winkley William		20	250					
Waterhouse Jeremiah & Alexander	1	70	1500	1	20	8	150	
Waterhouse Daniel	1	90	1000	1	40	5	125	
Waterhouse Lucy								
Young Jacob D for Barber Hayes land		50	900					
Damey Joseph D for Spinning land		25	100					

Value	Bank Stock	Stock in Trade	Money and Interest	Mills	Total Value	Reduced Value	Money Gap	Reserve Gap
6		300		600	3006	16.23	24.95	18.16
					600	3.00	4.62	3.36
					700	3.50	5.38	3.91
					150	.75	1.14	.83
					<del>100</del>	1.20	1.85	1.34
						1.00	1.85	1.34
					150	.75	1.14	.83
					100	.50	.76	.55
						1.20	1.85	1.34
			719		719	3.59	5.52	4.01
					995	6.18	9.52	6.82
					385	3.13	4.82	3.50
			270		270	2.55	3.92	2.83
					50	1.45	2.24	1.62
22					2452	14.66	22.57	16.60
					150	1.95	3.20	2.19
					250	1.25	1.92	1.39
						1.20	1.85	1.34
						1.20	1.85	1.34
					100	.50	.76	.55
					250	1.25	1.92	1.39
					1675	9.58	14.67	10.71
					1165	8.03	10.83	7.87
			478		478	2.39	3.88	2.67
					900	4.50	6.82	5.03
					100	.50	.76	.55

District No. 7 Names 1861	Polls	No Acres	Value	No horses	Value	No head stock	Value	No Sheep
Buzzell Levi & Son	2	75	960	1	40	5	90	5
Buzzell William No 2 Charles Jr.		25	375					
Buzzell David	1	50	730			4	115	
Ditto J Beverly land		14	125					
" Johnson land		50	550					
Buzzell Jonathan	1	45	750	2	60	8	110	
Buzzell Samuel R	1	50	640	1	40	4	80	
Buzzell John No. 1	1							
Buzzell Solomon	1	30	375	1	40	2	30	
Buzzell Isaac L.	1	64	300			3	45	
Boody Daniel	1	165	2500	2	120	13	310	7
Buzzell David O	1							
Clark John	1	75	1025	1	50	9	165	3
Critchett Richard & Son		20	100					
Demeritt John Jr.	1	90	1050	1	70	2	25	
Daniels Albert No for Burns lot		160	700					
Fernald Wm D	1	100	1020	1	25	9	145	4
Hays John O		12	60					
Hill Joseph heirs		30	445					
Hill Henry	1	45	750			4	90	
Hell William	1	45	475			4	130	3
Ditto Susan Gate land		10	70					
" E. H. Pillsbury land		117	900					
Keate William for Stone house Pond lot 38			300					
Leighton Samson								
Leighton Israel & John B.	2	180	1800			8	165	
Leighton Sarah						2	36	
Leighton James Jr.	1	<del>30</del>	500			4	95	

Value	Bank Stocks	Stock in Bonds	Money at Interest	Mills	Total Value	Reduced Value	Money Paid	Highway Tax
10					17 00	7.90	12.16	8.83
					375	1.88	2.89	2.09
					845	5.43	8.37	6.07
					125	.63	.97	.70
					550	2.75	4.22	2.96
					920	5.80	8.94	6.48
					760	6.20	9.55	6.94
						1.20	1.85	1.34
					465	3.53	5.43	3.94
					345	2.93	4.51	3.29
14					2944	15.82	24.53	17.83
						1.20	1.85	1.34
9			222		1471	8.56	13.17	9.58
					100	.50	.76	.55
					1145	6.93	10.67	6.58
					700	3.50	5.38	3.91
					1202	6.01	9.26	6.73
12								
					60	.30	.46	.33
					445	2.23	3.45	2.49
					800	4.10	6.21	4.59
6					605	4.24	6.53	4.74
					70	.35	.54	.37
					700	3.50	5.38	3.91
					300	1.50	2.30	1.67
			<del>100</del>		<del>100</del>	<del>.50</del>	<del>.76</del>	<del>.55</del>
					1965	12.23	18.88	13.68
					36	.18	.28	.20
					595	4.18	6.44	4.68

District No. 7. Names 1861	Polls	No. Acres	Value	Wheats	Value	No. Cows & Horses	Value	No. Sheep
Marison Joel Sr.	1			1	25			
Marison Joel	1	65	390	1	25	3	45	2
Peary Pompey		174	2100	3	80	2	316	
Peary William	1							
Peary Pompey jr.	1							
Peary Smith	1	50	600	1	40	5	85	
Peary Charles Mc	1							
Smith David B.	1	100	1500	1	80	9	148	
Smith Abram Co.	1	100	1100	1	35	6	118	2
Smith John G.	1							
Sewards John	1	16	250			2	80	
Sewards Garland S.	1							
Swombly Nathaniel	1	66	700	1	50	7	120	2
Swombly Abiah								
Tibbets Mills B. jr.								
Mathis Daniels land		35	250					
Young Isaac		110	1800	1	35	8	195	10
Young Daniel	1	190	2800	1	70	14	320	3
Young Sophia								

District No. 8.  
Names 1861

Burnford John				1	35	5	65	7
Burnford Kateville	1	118	1000	1	30	7	95	8
Burnford Mary		<del>18</del>	<del>350</del>					
Ditto J.D. Peirce place		18	350					
Brown Hezekiah No.	1	179	60			1	15	
Brown Lorenzo A	1	5	75			1	15	
Brown Lemuel	1							

Balance	Bands	Stock	Stock in Shore	Money at Bank	Mills	Start Value	Return Value	Money Paid	Highway Paid
4						25	1.33	2.05	1.48
						464	3.52	5.41	3.93
				100		2496	12.48	19.21	13.96
						100	<del>1.80</del>	2.62	1.89
							1.20	1.85	1.34
						725	4.83	7.45	5.40
							1.20	1.85	1.34
4						1728	9.84	15.17	11.00
						1257	7.49	11.53	8.38
							1.20	1.85	1.34
						280	2.60	4.00	2.81
							1.20	1.85	1.34
6				286		656	5.63	8.67	6.30
						286	1.43	2.21	1.60
						250	1.25	1.92	1.39
20						2250	10.25	15.76	11.47
8				700		31.96	17.18	26.36	19.23
						700	3.50	5.28	4.91
12						112	.52	.85	.62
13				1061		1140	6.90	10.62	7.71
						1061	5.31	8.18	5.94
						350	1.95	2.68	1.93
						75	1.58	2.43	1.76
						90	1.65	2.54	1.82
							1.20	1.85	1.34



District No 8 Names 1861	Polls	No. Acres	Value	No horses	Value	No milk stock	Value	No sheep
Benz Ezra		38	600	2	40	5	85	
ditto James Benz land		11	700					
Beckler Cyrus C.	1					1	12	
Benz Elephat C.	1	12	200					
Chesley Samuel	1	100	750	1	35	11	135	4
ditto Hall farm		35	500					
Chesley Curtis P.	1	55	800	1	40	4	47	
ditto C. Nutter land		10	150					
Drew Shastack & Son	1	49	500	1	36	6	98	3
Goell Lydia				1	45	1	18	
Hall Andrew for E Hall land		45	450					
Hall Jacob		13	225	1	15	2	30	
Hill Mark	1			1	20	4	55	
Hill Lohan M.	1							
Hodgdon David	1	8	100	1	10	6	80	3
Hodgdon, <sup>John</sup> Heis		20	350					
Hoit Charles	1	1	50	1	36	1	15	
Horn George W.	1							
Locke Charles D.	1	68	1175	2	85	8	150	
Locke Samuel A.	1	50	700	1	50	8	148	
ditto Marsh land		15	100					
Locke Eben C. & Ira W.	2	116	1500	1	50	17	240	7
Perice Israel Heis		113	1350					
Perice Alfred	1							
ditto Randall land		18	300					
" Randall & Demmitt land		15	250					
Pierce Moses	1	9	50			2	36	
ditto J. P. Church land		20	150					
Locke Eben C. & Ira W. for S. Hanson land		16	100					

Value	Bank Stock	Stocks Trade	Money ad Savings	Mills	Value	Reduced Value	Money Paid	Money Paid
					725	363	5.65	440
					70	.35	.44	.38
					12	1.26	1.94	1.40
					200	2.20	3.39	2.46
8					926	5.83	8.99	6.52
					500	2.50	3.84	2.78
					887	5.64	8.89	6.31
					150	.75	1.14	.83
6					639	4.39	6.77	4.81
					63	.32	.49	.35
					450	2.25	3.46	2.54
					270	1.35	2.08	1.50
					75	1.58	2.42	1.75
						1.20	1.85	1.34
10					200	2.20	3.39	2.47
					350	1.75	2.68	1.89
					100	1.70	2.60	1.84
						1.20	1.85	1.34
					1410	8.25	12.70	9.24
			607		1507	8.74	13.34	9.78
					100	.50	.76	.55
10			200		2000	12.40	17.10	13.07
					1350	6.75	10.38	7.55
						1.20	1.85	1.34
					300	1.50	2.30	1.67
					250	1.25	1.92	1.39
					85	1.63	2.54	1.82
					150	.75	1.14	.83
					100	.50	.76	.55

District No. 8.	Pollo	No Acres	Value	Voluns	Value	W and Stock	Value	No Sheep
Names 1861.								
Pearce James B. & Andrew D	1	192	2500	2	70	8	145	
Ditto R Pinkham land		45	155					
" D. Gibbitts		10	150					
" G. Chesley		40	400					
" W. Leangley		50	600					
" W. Pierce		8	100					
" S. D. Hayes		17	250					
" A. Bodge heirs		29	300					
" Joseph Greenald		5	75					
" Mark Keill farm		62	900					
Pearce Keall	1	65	900	1	25	6	85	
Pearl Selimov & Son	1	100	1300	1	15	12	150	2
Roberts Nathaniel	1	56	550	2	60	6	82	
Roberts Joseph	1							
Sherburne Deborah J.		40	250					
Winkley John M. Jr.	1	100	1200	1	35	16	235	2
Whitehouse James	1	54	400	1	15	2	30	6
Winkley Lucille M.	1							
Young John B.	1	58	470	1	25	5	90	2
Ditto R Christie land		10	200					
Young Jonathan heirs		22	235					
Young Williams M. & J.		100	800	1	25	10	185	
Young Jacob D & A. H.	1	125	1200	1	50	6	125	8
Ditto J. Riches Hall farm		50	600					
" Warner lot		40	400					
" C. Hayes lot		30	300					

Value  
 Bank  
 Stock  
 Stock in  
 Trade  
 Money at  
 Interest  
 Mills  
 Total  
 Value  
 Reduced  
 Value  
 Money  
 Gap  
 Highway  
 Sale

27.15 14.78 22.79 1653  
 155 .78 1.19 .86  
 150 .75 1.14 .83  
 400 2.00 3.08 2.24  
 600 3.00 4.62 3.36  
 100 .50 .76 .55  
 250 1.25 1.92 1.39  
 300 1.50 2.30 1.67  
 75 .38 .59 .42  
 900 4.50 6.92 5.03  
 300 1310 7.75 11.92 8.67  
 14.69 8.55 13.14 9.57

692 4.66 7.17 5.21  
 1.20 1.85 1.34  
 250 1.25 1.92 1.39

4 14.74 8.57 13.19 9.57  
 12 457 3.49 5.23 3.90  
 1.20 1.85 1.34

4 5.89 3.15 6.39 3.42  
 200 1.00 1.54 1.12  
 235 1.18 1.82 1.32  
 1010 6.25 9.62 7.00

16 1391 8.46 12.57 9.14  
 600 3.00 4.62 3.36  
 400 2.00 3.08 2.24  
 300 1.50 2.30 1.67

District No 9									
Names 1867.	Polls	No Acres	Value	Perchages	Value	Wheat Stock	Value	No Sheep	
Caldwell Daniel V.	1	100	1700	1	4	9	141	15	
Ditto Jones land		18	200						
" J. B. Saugley land		8	100						
" Caldwell John heirs		10	375						
" Ditto Whitcomb Place		16	175						
Caldwell Royal P.	1					9	153		
Ditto J. C. Saugley land		7 1/2	50						
Caldwell John A for Farm occupied by Daniel Moodydon		100	700			8	46		
Daniels Albert No.	1	250	2300	1	15	10	243	13	
Ditto Bear land		70	350						
" J Randall land		7	100						
" J Daniels									
Dustin Jonathan	1	60	500			2	25		
Ellison William & Son J		38	330	1	50	6	110	6	
Eaton Dexter Widow						1	18		
Gear George for J Randall land		16	200						
Ditto G. Wiggins		15	100						
Moodydon Daniel	1								
Sherburne Isaac G	1			1	16	X	76		
Jones Pelatiah heirs		75	1250			10	160	15	
Ditto Dustin land		10	125						
Saugley Isaac	1	37	350	1	40	1	16		
Layn Samuel W for J Mathes land		30	100						
Mc Daniel Rebecca									

Value	Bands	Stock	Stock in	Share	Money	Money	Sup	Highway	Exp
					Total	Revised			
					Value	Value			
30					1911	10.76	17.20	12.03	
					200	1.00	1.54	1.12	
					100	.50	.76	.55	
					375	1.18	1.62	1.32	
					175	.68	1.35	.97	
					153	1.97	3.05	2.21	
					50	.25	.36	.27	
26	500				746	3.73	5.75	4.17	
					3084	16.62	25.61	18.54	
					350	1.75	2.66	1.95	
					100	.50	.76	.55	
	500				500	2.50	3.84	2.78	
					<del>525</del>	<del>3.53</del>	<del>5.91</del>	<del>4.26</del>	
12					502	3.91	6.02	4.38	
					18	.09	.14	.10	
					200	1.00	1.54	1.12	
					100	.50	.76	.55	
						1.20	1.85	1.34	
					15	1.28	1.97	1.42	
30					1442	7.20	11.09	8.06	
					125	.63	.97	.70	
					405	3.23	4.97	3.57	
					100	.50	.76	.55	
	2100				2100	10.50	16.16	11.74	

District No 9	Polls	No. Acres	Value	No horses	Value	No neat stock	Value	No sheep
Starnes 1861								
Mc Daniel James W.	1	50	700	1	15'	6	15'6	2
Ditto As Guardian								
" D. Mc Daniel heirs		50	400					
" Griffin land		15	50					
" Oliver Jones		13	200					
McDaniel A.D. for Reagan farm		50	400					
Odionne Benjamin for Frost land		52	312					
Pure James B for Chestey land		25	125					
Woodman Joseph heirs		45	350			1	10	
Williams John	1							

District No. 10.

Ailis Jeremiah	1	4	75			1	20	
Caper Timothy	1	6	100					
Mc Daniel James W.		50	800					
McDaniel Vincent								
Mc Daniel John	1	114	1950	1	50	4	108	3
Ditto Growth on Gaslet			250					
" Sorell land		12	75					
Mc Daniel Andrew D for farm occupied by J.P. Wentworth		210	2100			9	160	2
Manson Timothy heirs		86	600			6	85	7
Manson George	1							
Manson James	1	85	900	2	50	8	168	
Manson Mary								

Weeks	Bank Stock	Stock in Grain	Money at Interest	Notes	Postal Receipts	Postpaid Receipts	Money Paid	Highway Paid
4	1500		85		2460	1350	20.78	15.10
			2.44		244	1.22	1.80	1.36
					400	2.00	3.08	1.24
					50	.25	.38	.27
					200	4.00	1.54	1.12
					400	2.00	3.08	2.24
					310	1.56	2.39	1.67
					125	.63	.95	.70
					368	1.84	2.85	2.05
						1.20	1.85	1.34
					95	1.68	2.59	1.87
					100	1.70	2.62	1.89
					300	1.50	2.30	1.67
	<del>300</del>				<del>300</del>	<del>1.50</del>	<del>2.30</del>	<del>1.67</del>
6	300				2411	1326	20.42	14.85
					250	1.25	1.92	1.39
					75	.38	.60	.42
6					2266	1133	17.45	12.67
14					699	349	5.36	3.80
						1.20	1.85	1.34
	4600				5718	2979	45.88	33.27
			100		100	.50	.76	.55



District No. 10. Names 1861	Parts	No. Acres	Value	No horses	Value	Wheat stock	Value	No Sheep
Odrome Benjamin for first land		25	250					
Ditto E. Thompson heirs		30	500					
Hall Jacob		20	30					
Hordgen Rebecca								
Hain Daniel T.	1							
Sherburne Jacob	1	89	1000	2	40	6	110	2
Ditto John Sherburne farm		45	400					
.. Jones Land		10	75					
Sherburne Joel H.	1							
Sherburne Marinda M.								
Sherburne Isaac.	1	90	900	1	40	5	110	7
Sherburne John		6	125			1	15	
Sherburne James W.	1							
Sherburne Samuel		88	800	1	30	5	45	7
Ditto Cove land		100	275					
.. as Guardian								
Sherburne Alphonzo L.	1							
Cook Alden B.	1							
Chesley Jonathan H.	1	129	700			6	70	3
Chesley Jacob V. B.	1	11	100					
Chesley Joshua B.	1	18	100	1	15	2	20	2
Caldwell Daniel T. for Langley land		6	75					
Glidden John A.	1							
Gear Joseph & Samuel	2	200	2000	1	40	5	145	7
Gear David	1							
Gear George & Sord	3	200	2300	2	90	10	110	10
Ditto Watters lot		5	30					
Samuel Sherburne for land and buildings occupied by Hansens heirs		1/2	100					
Wentworth Isaac P.	1							

Value	Bank	Stock	Stock in Trade	Money at Interest	Bills	Total Value	Reduced Value	Money Gap	Highway Tax
						250	125	1.82	1.39
						500	250	3.64	2.78
						30	.15	.23	.16
				100		100	.50	.76	.55
							1.20	1.85	1.34
4						1154	6.97	10.46	7.81
						400	2.00	3.08	2.24
						75	.38	.59	.42
				100		100	1.70	2.62	1.89
				300		300	1.50	2.30	1.67
14						1070	6.55	10.08	7.23
						140	.70	1.08	.77
							1.20	1.85	1.34
14						889	4.45	6.86	4.98
						275	1.38	2.13	1.54
				500		500	2.50	3.64	2.78
							1.20	1.85	1.34
							1.20	1.85	1.34
5						760	5.18	7.98	5.80
				100		200	1.00	1.54	1.12
4						147	1.94	2.99	2.18
						75	.38	.59	.42
						<del>120</del>	1.20	1.85	1.34
14				1400		3599	20.39	31.40	22.82
				600		600	4.80	6.47	4.70
24				200		2824	17.72	27.29	19.83
						30	.15	.23	.16
						100	.50	.76	.55
							1.20	1.85	1.34

District No 11	Polls	No. Acres	Value	No horses	Value	No part stock	Value	No sheep
Summers 1861								
Bunker Jacobs	1	52	200	1	15	2	30	
Carswell Samuel C	1					3	90	
Ditto Carswell James		34	350					
Buzzell Ebenezer for Caldwell land		23	175					
Chesley Joel M.	1	42	400			3	33	
Chesley Jonathan Her C. land		3	10					
Chesley Asa	1	63	300			4	55	2
Caldwell John heirs		20	160					
Caldwell W <sup>m</sup> heirs		3	15					
Chesley Asa G.	1	5	12					
Evans Levi		98	900			6	100	
Ditto Crawford Land		54	<del>425</del> 425					
" Shaw place		21	125					
" H. David Durgin		10	50					
" J Bartlett land		8	75					
" Herkner Rect		15	60					
Evans William & John	1	108	880	1	20	8	145	10
Ditto Gordon Demmitt		3	40					
" J Garland		40	175					
Gear Daniel		5	40					
Gear Samuel		5	25					
Lazar Samuel W.		5	26					
James Pelatiah heirs		30	120					
Ditto T. J. Priest land		25	100					
" Caldwell land		5	50					
" Farwell land								

Value	Bank	Stock	Stock in Shells	Money at Interest	Mills	Total Value	Reduced Value	Money Left	Highway Left
						245	2.43	85.3	2.71
						80	1.64	2.53	1.83
						352	1.75	2.68	1.89
						175	.88	1.34	.97
						433	3.37	6.19	3.77
						10	.05	.08	.06
4						359	2.99	4.60	3.35
						160	.80	1.24	.88
						15	.08	.12	.9
						12	1.26	1.94	1.40
				300		1300	<del>6.50</del> <sup>2.50</sup>	10.00	7.37
						425	2.13	3.28	2.38
						125	.63	.97	.70
						50	.25	.38	.27
						75	.38	.57	.42
						60	.30	.46	.38
20						1060	6.50	10.00	7.37
						40	.20	.31	.22
						175	.88	1.35	.97
						40	.20	.31	.22
						.25	.13	.20	.14
						25	.13	.20	.14
						120	.60	.92	.66
						120	.60	.92	.66
						50	.25	.38	.28

District No 11									
Names 1861	pe. lbs	No Acres	Value	No horses	Value	No head stock	Value	No Sheep	
Mc Daniel Tom Wm		5	45						
Ditto D. McDaniel heirs		20	60						
Manson James		91	275						
Odiome Benjamin for Saugly Frost land		100	800						
Ditto G. W. P. Frost land		100	400						
Peine James B Dr of Chesley		2							
		40	250						

District No. 12.

Ages Joseph	1	34	365	1	24	3	55	
Ages Richard		13	175					
Buggell John		114	1200	1	15	4	110	4
Buggell John C	1					2	20	
Buggell Alfred W.	1	40	425	1	25	1	18	
Bodge Benjamin heirs		120	825			4	62	
Bodge William	1	90	1050			8	175	
Bodge John	1	90	850	1	25	6	125	
Ditto E. Austin lot		12	100					
Brock Nathaniel	1	25	310	3	100	2	25	
Ditto S. Haason land		12	60					
Carney Samuel	1			2	60	3	45	
Dew Richard A	1					1	15	
Dew Swain	1	50	650	1	20	3	70	3
Dew Abernethy	1							
Evans Albert	1	30	500	1	10	3	35	4

Value	Bank Stock	Stock in Trade	Money at Interest	Mills	Total Value	Adjusted Value	Money Gap	Highway Tax
					46	.23	.35	.25
					50	.25	.38	.28
					275	1.38	2.13	1.54
					800	4.00	6.16	4.48
					400	2.00	3.08	2.24
					250	1.24	1.92	1.39
					445	3.48	5.29	3.88
					175	.88	1.36	.97
8					1333	6.67	10.27	7.46
					20	1.00	1.90	1.45
					468	3.54	5.45	3.90
					909	4.54	6.99	5.08
					1225	7.33	11.29	7.81
					1000	6.20	9.55	6.94
					100	.50	.76	.55
					435	3.38	5.21	3.77
					60	.30	.46	.33
					105	1.73	2.67	1.93
					15	1.28	1.97	1.42
48			165		909	5.49	8.45	6.14
						1.20	1.85	1.34
8					553	3.89	6.11	4.45

District No. 12. January 1861.	Polls	No Acres	Value	No horses	Value	No mnd stock	Value	No sheep
Freeman Miles	1	4	100					
Freeman David	1	1	50					
Gear Gideon S	1	36	800	1	40	3	62	3
Gear Albert S. H.	1	36	400					
Hart Benjamin	1	7	100			3	47	
Hall Nathaniel	1	102	600	1	50	4	100	
Hall Nathaniel jr	1							
Hall Tobias R.	1	5	200	1	50	1	25	
Hall Andrew	1	30	300	1	15	4	80	
Hall Tasa								
Hort Benjamin jr	1							
Hall George W	1	5	150			2	26	
Hall Isaac J	1							
Hall William jr William Keale <sup>heir</sup> of								
Dover for B.W. lot		109	4500					
Hordydon George	1	65	800	1	4	5	90	3
Ditto Sweet land		10	65					
Prescot James P	1	12	50					
Prescot Aaron	1							
Swain Israel & Bennet E.	2	67	1100	1	40	12	190	11
Swain Richard	1	160	2600	1	30	12	200	5
Swain Mark & Son	2	126	2000	1	40	10	200	5
Ditto E Young land		34	300					
J Young land		30	300					
Swain Gurnley	1							
Swain Mark H.	1					1	15	
Swain Charles G.	1							
Young Jacob & for Nancy Miles land		14	150					

Value	Bank Stock	Stocks Goods	Money at Interest	Mills	Total Value	Retained Value	Money Exp	Highway Exp
					100	1.70	2.62	1.89
					50	1.45	2.24	1.62
6					908	5.74	8.82	6.42
					400	3.20	4.93	3.58
					147	1.94	2.99	2.18
					750	4.95	7.62	5.55
						1.20	1.85	1.34
					2.75	2.58	3.76	2.86
					395	3.19	4.90	3.56
		285			285	1.43	2.21	1.59
		105			105	1.73	2.67	1.93
					175	2.08	3.20	2.33
					120	1.20	1.85	1.34
					4500	22.50	34.64	25.38
6					936	5.88	8.03	6.57
					65	.33	.51	.36
					50	1.45	2.24	1.62
						1.20	1.85	1.34
20		308			1658	10.69	16.46	11.95
10					2840	15.40	23.72	17.23
10		100			2350	12.95	19.94	14.50
					300	1.50	2.30	1.67
					300	1.50	2.30	1.67
						1.20	1.85	1.34
					15	1.28	1.97	1.43
						1.20	1.85	1.34
					150	.75	1.14	.83



District No 13  
 Taxes 1861

	Acres	Value	W. Horses	Value	W. Cattle	Value	W. Sheep
Astin John	5	75					
Caldwell Wm heirs for Steel land	33	200					
Caldwell Daniel T. for J. R. Saugley land	36	350					
Drew Swain for Mathus land	10	100					
Drew Jonathan R. for J. Jones heirs	22	300					
Caldwell John heirs	28	300					
Davis William H. for farm occupied by Stephen Leathers	73	325			4	50	
Ellison William for J Mathus land	79	475					
Hall Waver	63	650	1	25	5	80	
Ditto S Genish land	3	30					
Hale William for C. H. Smith & A. B. Hale land	22	400					
James John heirs	29	175					
Leathers Stephen	1				1	15	
Locke Samuel A.	10	60					
Locke Eben C for G. W. Hoyt land	20	300					
Peirce James B for J. B. Hayes land	5	75					
Ditto D Chesley land	22	250					
.. S. M. D. Perkins land	14	170					

Value	Bank	Stock	Stock in Trade	Money at Interest	Mills	Total	Receipt	Money Paid	Highway	Exp
						75	.38	.58	.42	
						200	1.00	1.54	1.12	
						850	1.75	2.68	1.95	
						100	.50	.76	.55	
						300	1.50	2.30	1.67	
						300	1.50	2.30	1.67	
						375	1.88	2.89	2.09	
						475	2.88	4.43	3.21	
						755	4.98	7.67	5.58	
						80	.15	.23	.16	
						400	2.00	3.08	2.24	
						175	.88	1.35	.97	
						15	1.28	1.97	1.43	
						40	.30	.46	.33	
						300	1.50	2.30	1.67	
						<del>75</del>				
						<del>75</del>				
						75	.38	.57	.42	
						250	1.25	1.92	1.39	
						170	.85	1.32	.94	

District No 13 Names 1861	Polls	No. Acres	Value	No horses	Wheat	Barley	No Sheep
Roberts Nathaniel		8	40				
Stimpson George H 1		4	100				
Stimpson Richard 1							
Shuburne Samuel for S. Cameron land		17	45				
Shuburne Jacob for Davis land		11	200				
Senell Charles W. 1		37	250	1	15'	2	30
Smith David 1		17	85			1	15'
Loayn Samuel W. 1				1	40	2	80
Tibbets John 1		43	450	1	15'	5'	115'
Tibbets Richard 1							
Tibbets Miles B. 1							
<sup>late B. M. H. land</sup> Ditto J. O. Davis		5	60				
" J. Penclaffer		14	150				
" Joseph S. Burnham		14	90				
" Ephraim Barker		18	100				
" T. J. Wiggins		15	100				
" Ringman		27	350				
" A. C. Duncitt		30	300				
" E. Penclaffer		20	300				
" John Ringman Widors		30	175				
" Ezra Pearsons.		15	200				

Value	Bank	Stocks	Stocks in Trade	Money at Interest	Mills	Total Value	Revised Value	Money to Tap	Highway Exp
						40	.20	.31	.22
						100	1.70	2.62	1.89
							1.20	1.85	1.34
						45	.23	.35	.25
						200	1.00	1.54	1.12
						295	2.68	4.13	2.98
						100	1.70	2.42	1.89
						120	1.80	2.78	2.00
						580	4.10	6.31	4.59
							1.20	1.85	1.34
							1.20	1.85	1.34
						300	1.50	2.30	1.67
						60	.30	.46	.33
						150	.78	1.14	.83
						90	.48	.70	.50
						100	.50	.76	.55
						100	.50	.76	.55
						350	1.75	2.68	1.89
						300	1.60	2.30	1.67
						300	1.50	2.30	1.67
						175	.98	1.39	.97
						200	1.00	1.54	1.12



Value	Bank Stock	Stock in Trade	Money at Interest	Mills	Total Value	Reduced Value	Money Exp	Highway Tax
					165	203	31.3	2.27
					200	100	1.54	1.12
4	500				2764	1502	23.13	16.81
					75	38	.59	.42
					1200	720	11.09	7.98
					45	.23	.38	.25
					400	200	3.08	2.24
					700	3.52	5.30 <sup>8</sup>	3.91
					308	274	4.23	3.04
					55	1.48	2.58	1.65
						1.20	1.85	1.34
					1600	800	12.32	8.96
					430	3.35	5.10	3.73
					100	.50	.70	.55
					<del>20</del>	<del>1.80</del>	<del>2.00</del>	<del>1.45</del>
					<del>60</del>	<del>1.70</del>	<del>2.60</del>	<del>1.89</del>
					5000	2500	38.50	27.99
			386		386	1.93	2.97	2.17
	1700		386		9341	47.91	73.76	53.63
					534	3.84	5.95	4.31
					150	.75	1.14	.83
					570	4.05	6.24	4.53
					100	1.70	2.42	1.89
						1.20	1.85	1.34
		1200			2960	1600	24.64	17.91
					900	4.50	8.46	5.03
					752	4.96	7.63	5.54
					500	2.50	3.64	2.78
						1.20	1.85	1.34

District No 14	Polls	No. Acres	Value	No Horses	Value	No neat stock	Value	No Sheep
Young Jonathan H. Son	2	133	3600	2	90	12	250	12
Ditto Hayes farm		23	600					
" J. J. Canney land		9	100					

District No. 15.

Arlin George	1							
Arlin Daniel Jr	1							
Arlin David W.	1	58	650	2	75	9	150	2
Ditto Arlin farm		20	200					
Arlin William	1							
Babb Freeman	1							
Cater Joseph	1	80	800	2	90	8	100	
Ditto C. Cater land		15	150					
" C. W. Rollins lot		18	150					
Cater Joel		312	1500					
Ditto R. Severy place		18	100					
" C. J. Brewster lot		20	100					
Daniels Joseph for Ham lot		15	100					
Arlin Samuel						1	20	
Freemont Oliver	1							
Foss Charles A for Truckey lot		91	450					
Cater Charles No.	1							
John Perkins	1	8	350					
Home Daniel	1	3	100					
Home Levi	1							

Water	Bank	Stock	Stocks	Shoals	Money at Interest	Mills	Total Value	Reduced Value	Money Gap	Highway Gap
24							4024	22.52	34.67	25.20
							600	300	4.62	3.86
							100	20	.76	.55
								1.20	1.85	1.34
								1.20	1.85	1.34
4							879	5.55	8.60	6.25
							200	100	1.54	1.12
								1.20	1.85	1.34
			486				486	3.63	5.59	4.06
							990	6.15	9.47	6.89
							75	.38	.58	.42
							160	.75	1.16	.89
							1600	7.50	11.54	8.39
							100	.50	.76	.55
							100	.50	.76	.46
							100	.50	.76	.55
							20	.10	.15	.11
								1.20	1.85	1.34
							450	2.25	3.46	2.57
								1.20	1.85	1.34
							350	2.95	4.54	3.31
							100	.70	3.62	1.89
								1.20	1.85	1.34



District No. 15. Annus 1861	Polls	No Acres	Value	horses	Value	Percent	Value	horses
Home Thomas		42	50					
Hall George	1			1	15			
Hall Miriam for Davis Place		11	100	7	75			
Loeke Alfred	1					4	58	
Mix Joseph	1	44	100					
Taylor Albert L Town farm	1	150	1800	1	20	11	225	6
Smallcom John L.	1	11	150			1	18	3
Smallcom Henry M.	1							
Seavey Henry	1	30	400			1	15	
Seavey Schabodskins		100	1000	1	40	16	220	5
Seavey Charles H.	1							
Ditto Merdin Place		1	100					
Foss Frank D for I Gates farm		65	900					
Ditto G. M. Co Land Dam & flowage		100	5000					
Winkley Darias for Cato Land		12	250					
Willy Samuel C.	1							

The foregoing is a list of the assessments of the state  
for the ratable polls and estates of the Inhabitants  
in the Selectmen of Barrington and committed to  
Barrington May 11<sup>th</sup> 1861

Value	Banks Stocks	Stock in Grain	Money at Interest	Mills	Total Value	Reduced Value	Money Tax	Highway Tax
					50	.25	.38	.27
					15	1.28	1.97	1.42
					100	.50	.76	.55
					58	1.44	2.23	1.60
					100	1.50	2.30	1.67
						1.20	1.86	1.34
12					2057	10.25	<del>10.84</del>	11.54
					174	2.07	3.15	2.31
6						1.20	1.85	1.34
					415	3.28	5.05	3.66
70					1270	6.35	9.78	7.10
						1.20	1.85	1.34
					100	.50	.76	.55
					900	4.50	6.92	5.03
					5000	2.50	3.85	2.99
					250	1.25	1.82	1.39
						1.20	1.85	1.34

county town and school taxes for the year 1861  
resident in the town of Barrington as made by  
Benjamin Colletor.

John S. Canby } Selectmen  
John McDaniel }  
Samuel C. Ham } Barrington

A true copy Attest

Chas. F. Buzzell Town Clerk. 227

State of New Hampshire

(LS) Stafford vs.


To Benjamin Odium Collector  
of Taxes for the town of Barrington in said county  
for the year 1861. Greeting.

In the name of the  
State of New Hampshire you are hereby directed  
to levy and collect of the several persons named  
in the list of Taxes herewith committed to you,  
the several sums set against their names  
respectively the same being a list of assessment  
of the State, County, Town, School and Highway  
Taxes for the year 1861. upon the improved and  
unimproved lands of non Residents in the town  
of Barrington as made by the undersigned,  
amounting in all to the sum of  
the sum total of which you are to pay to the Treasurer  
of the town of Barrington on or before the fifteenth  
day of February next, and you are on or before the  
eighth day of the next session of the General Court  
in June to deliver to the deputy Secretary a copy  
of said list and after the \_\_\_\_\_ of September  
next having received from the said Deputy Secretary  
a copy of said list, you are to proceed to sell, in  
manner by law prescribed so much of such  
delinquent's Estate as will be sufficient to pay  
said Taxes and incidental charges.

Given under our hands and seals at  
Barrington this eleventh day of May A.D. 1861.

John S. Caverly, Secretary  
John McDaniel, of  
Samuel C. Ham, Barrington

A true copy Attest Chas. F. Bayell,  
Town Clerk



Names of owners and original owners of non-resident lands in the town of Barrington April 1 1861	Range	No. Acres	Value	Reduced Value	State County Town & School Taxes	Highway Tax	Sum Total
District No. 1.							
Blaisdell Edward		12	135	68	1.04	.75	1.79
District No. 2.							
Cushing Thomas M. for Kinyamon land		11	200	1.00	1.54	1.12	2.66
District No. 3.							
Cumies William for Varny land		5	50	.25	.38	.27	.65
Fox Irving M.		5	50	.25	.38	.27	.65
Perkins Edward B for C Heam land		12	200	1.00	1.54	1.12	2.66
District No. 4.							
Cassidy Philip		28	85	.43	.67	.47	1.04
Heam Jeremiah for land adjoining Joseph Daniels & H. Heam land		6	400	2.00	3.08	2.24	5.32
Ditto Sblitts lot		3	30	.15	.23	.16	.39
Austin Elijah heir for Woodman orchard		1	200	1.00	1.54	1.12	2.66
Ditto Hayes lot		8	300	1.50	2.30	1.67	3.97
Hewkins Roberts heirs		15	280	1.40	2.16	1.56	3.62
Morrel Edward for Beans farm		38	280	1.40	2.16	1.56	3.62
Swombly George M. 2		15	150	.75	1.14	.83	1.97
District No. 5.							
Heam Jeremiah land		11	200	1.00	1.54	1.12	2.66
Ditto Kate lot		8	50	.25	.38	.28	.66
" land adjoining land of J Young		5	50	.15	.23	.17	.40
Pence Williams heirs		10	300	1.50	2.30	1.67	3.97
Geover Charles		18	400	2.00	3.08	2.24	5.32

Names of owners and  
original owners of from  
Absent lands in the  
Town of Washington  
April 1, 1861.

	No Range	Acres	Value	Reduced Value	State County Town School Taxes	Highway Tax	Sum Total
District No. 6.							
Austin Elijah heirs for Nippo Dam & Flowage		5	400	2.00	3.08	2.24	5.32
Huckins Robert for Deercks farm		30	300	1.50	2.30	1.67	3.97
Haines Joseph N. Gear Alexander for Slavery land.		1	100	.50	.76	.55	1.31
		10	100	1.50	.76	.55	1.31
District No. 7.							
Austin Elijah heirs for Lewis lot		40	300	1.50	2.30	1.67	3.97
Berry James land.		7	2.50	1.24	1.92	1.39	3.31
Toult John W for Seighton land.		30	400	2.00	3.08	2.24	5.32
District No. 8.							
Hearn Jeremiah for land adjoining land of Wm. H. Young & R. Huckins		8	160	.83	1.29	.92	2.21
Town of Durham land		15	100	.50	.76	.58	1.31
Huckins Robert		50	5.50	2.75	4.22	2.96	7.18
Hill John W for C Hayes land		10	40	.20	.31	.20	.53
Lynn John for C Hayes land		6	.30	.19	.23	.16	.58

Names of owners and original owners of Non Resident lands in the Town of Burlington	No	No	Value	Reduced Value	State County Town School Taxes	Highway Fees	Sum Total
April 1st 1961							
District No. 9.							
Hort Alfred land		30	500	2.50	3.84	2.78	6.62
Keill John W for Ellison		20	90	.45	.70	.50	1.20
Ditto Lays land		20	60	.30	.46	.33	.79
Woodman Samuel land		50	300	1.50	2.30	1.67	3.97
Hort V Burrham		45	135	.68	1.04	.75	1.79
Keill John W. for J. H. land		0	.30	.15	.23	.17	.50
Ellison James for John Ellison farm		17	200	1.00	1.54	1.12	2.66
District No. 10.							
New Market M. F. Co land		75	500	2.50	3.84	2.78	6.62
Ditto Dam & flowage			2600	13.00	20.02	14.55	34.57
Hearsecomb Nathan for land & buildings		9 1/4	125	.63	.97	.70	1.67
Spinney A for S Hodgdon place		37	175	.88	1.35	.97	2.34
Walker Benjamin heirs		4	100	.50	.76	.55	1.31
Drew Henry A for J Mooney land		21	110	1.55	1.62	1.17	2.79
Mooney John		4	.52	.26	.40	.29	.65
Lays Samuel for J. Mooney land		2	25	.13	.20	.15	.35
Lays Charles H for J Mooney land		1	18	.9	.14	.10	.24
Lays John for J Mooney land		1	18	.9	.14	.10	.24
District No. 11.							
Genish & Demmitt land		6	60	.30	.46	.33	.79
Marsh James heirs		17	70	.35	.54	.39	.93

Names of owners and  
origin of owners of above  
residual land in the  
town of Beaverington

April 1 1861	No Range	No Acres	Value	Reduced Value	State County School Laps	Highway Tax	Sum Total
District No. 12.							
Austin Elijah heirs							
W. Lot.		7	100	.50	.76	.55	1.31
Ditto W. Smith lot		14	100	.50	.76	.55	1.31
Hackins Robert		9	60	.30	.46	.33	.63
Hall Everett for Moses Place land							
Cushing Thomas Mc		58	400	200	3.08	2.24	5.32
for Gear land		10	22	.11	.17	.12	.29
District No. 13.							
Chesley Stephen land		10	130	.65	1.00	.72	1.72
Dennitt C. F. for Steel land		5	50	.25	.38	.28	.66
Randall Paul		18	72	.36	.55	.40	.95
Hovit & Buirburn for Muthers land		122	600	300	4.62	3.36	7.98
Hovit Alfred for Steel land		10	80	.40	.62	.44	1.06
Hill John for Steel "		20	166	.83	1.29	.92	2.21
Hill Mary		30	207	1.04	1.61	1.14	2.77
Hazes Horatio S. H.		5	61	.30	.51	.36	.87
Layn Samuel for B.E. land		5	75	.38	.59	.42	1.11
" H. land		30	166	.83	1.29	.92	2.11
District No. 14.							
Hazes Samuel land		40	200	1.00	1.54	1.12	2.66
S. Baker land		5	75	.38	.59	.42	1.41
Foss Precilla heirs		72	40	.20	.31	.22	.53
Horn & Baker land		13	100	.50	.76	.55	1.31
District No. 15.							
Wiggins James heirs		10	100	.50	.76	.55	1.31
Caverly Alfred for J. Cates land.		7	100	.50	.76	.55	1.31



The foregoing is a list of the assessments of the State  
County Town School and Highway Taxes for the  
year 1861 upon the improved and unimproved  
lands of nonresidents in the town of Barrington  
as made by us the undersigned and committed to  
Gerrardin Odiorne Collector.

Barrington May 11<sup>th</sup> 1861

John S. Gaverly } Selectmen  
John McDaniel }  
Samuel C. Gann } Barrington.

A true copy Attest

Chas. F. Buzzell Town Clerk

1861 The amount of School money appropriated in the several School Districts together with the literary fund ~~money~~ received from the State.

District No	1	\$ 79	8 Cts
"	2	56	89
"	3	79	24
"	4	98	07
"	5	78	21
"	6	137	03
"	7	74	97
"	8	75	51
"	9	46	71
"	10	69	07
"	11	27	67
"	12	67	02
"	13	28	99
"	14	74	75
"	15	45	51


Owners of Rail Road Stock April 1, 1861.

Jeremiah Kingman	60 Shares	Boston	9	Maine
Elizabeth Hayes	3	"	"	"
William Hall	1	"	"	"
Deborah Buzzell	4	"	"	"
Jeremiah Waterhouse Jr	1	"	"	"
Rebecca Berry	9	"	"	"
Samuel Buckley	1	"	"	"
Hannah Odion	3	"	"	"
Wm Jeremiah Swann	5			Lebanon
Deborah Buzzell	1	"	"	"
Hannah Daniels	1	"	"	"
Rebecca Berry	1	"	"	"
Jacob R Hayes	5	"	"	"

A true copy Attest The foregoing inventory was received for record June 20, 1861.

Lebanon, F. Buzzell Town Clerk





238

State of New Hampshire

Shafford ss.

To Benjamin Odiorne,

Collector of taxes for the town of Bannington in said county. In the name of said state you are directed to levy and collect of the several persons named in the list herewith committed to you the taxes in said list set against their names respectively the whole amounting to the sum of

And we further order you to pay the same as follows,

To the Treasurer of said state the sum of three hundred and forty three Dollars & twenty cents, to be paid on or before the first day of December next, To the Treasurer of the County of Shafford the sum of seven hundred and fourteen Dollars & sixty nine cts. to be paid on or before the first day of December next, and to the treasurer of said town the remainder of said list as follows. The sum of fifteen hundred Dollars on or before the first day of September next, the sum of one thousand dollars on or before the first day of December next, and the remainder of said list on or before the first day of March next.

The list in the following pages is a correct list of the assessment of the state, county, town and school taxes also school house taxes in Dist No. 2-5-15 for the year 1862 upon the taxable polls and inhabitants of said Bannington as made by the selectmen of said Bannington.

If any person named in said list after having received from you a written notice of the tax for which he is liable given to him in person or left at his usual place of abode by you shall neglect or refuse for the space of fourteen days to pay the same, or if any corporation named in said list after a like notice shall neglect or refuse to pay such tax or if you have reason to believe that any person named in said list is about to remove from town and such person shall on demand neglect or refuse to pay his tax you are directed to collect the same by distress and sale of the goods of such person or

corporation in the mode prescribed by law, but you are not to detain the tools and implements of any person necessary for his trade or occupation nor his arms nor his utensils of household necessary for upholding life nor bedding or apparel necessary for him or his family nor the uniform, arms or equipments of any officer nor commissioned officer or private.

And for want of goods and chattels wherewith to make distress you are directed to take the body of any person refusing or neglecting to do as aforesaid, and to commit him to the common jail, there to remain till discharged according to law.

If any person shall die or remove from town without paying the tax aforesaid assessed against him and shall leave in said town no personal estate upon which distress can be made or in case any person or persons shall neglect or refuse to expose goods and chattels wherewith distress may be made, you are directed within one year from the first day of June next to sell so much of the real estate of such delinquent as will pay the taxes and incidental charges and to execute a conveyance of the same in a manner prescribed by law.

Given under our hands and seal at Barrington  
this seventeenth day of May 1862.

John McDaniel } Selectman  
                              } of  
W<sup>o</sup>. H. Hussy } Barrington.

A true copy Attest

Lehal. H. Buzzell Town Clerk.

Names 1860 District No 1	Polls	No. Acres	Value	No horses	Value	No and Stock	Value	No Sheep
Allen James L	1					1	15	
Babb William No.	1	54	700	1	30	7	125	3
Babb Joseph L.	1	97	900	1	40	9	182	5
Benz Elijah & Son	1	59	700			4	52	
Brown James E.	1							
Brown Isaac	1							
Boston Oliver	1							
Boston Oliver F.	1							
Cater Isaac W. Mrs.		12	200					
Cushing Enoch	1							
Cater Ephraim	1	50	300					
Cater Horace G.	1	30	800	2	100	6	95	
Cater Horace G for A heavily land		7	100					
Ditto for growth on of cater lot			80					
Deartan Mary R.		15	300	1	18			
Foss Frank D. for L.P. Hunt land		2	16					
Foss Frank D.	1	11	300			1	15	1
Foss Jacob D & Charles A	1	115	2500	2	80	21	355	5
Ditto for Hayes land		7	100					
" E. H. Watson "		3	30					
" George Watson "		7	100					
" S. Ham "		12	250					
" E. Hurd "		34	350					
" Hiram Foss lot		1	100					
Foss Elisha	1							
Fulker Oliver P.	1	52	1400	1	30	14	161	5
Gray William M.	1	14	500			2	40	
Haskell John S.	1			1	40	1	20	
Hayes Ezra	1	139	2100	2	60	10	187	12

Value	Bank Stock	Stock in Grade	Money at Interest	Mills	Fixed Value	Reduced Value	Money Left	Highway Left
					15	1.27	1.90	1.42
6					861	5.51	8.26	6.14
10					1102	6.71	10.00	7.50
					752	4.96	7.43	5.56
						1.20	1.80	1.33
						1.20	1.80	1.33
						1.20	1.80	1.33
						1.20	1.80	1.33
					200	1.00	1.50	1.12
						1.20	1.50	1.12
					300	1.50	2.25	1.67
					995	6.17	9.25	6.91
					100	50	.75	.55
					80	40	.60	.44
					318	1.57	2.38	1.77
2					16	8	.12	.08
					317	2.77	4.18	3.18
10	900		315		4160	22.00	33.00	24.68
					100	50	.75	.55
					30	15	.22	.16
					100	50	.75	.55
					250	1.25	1.87	1.40
					350	1.75	2.62	1.95
					100	50	.75	.55
						1.20	1.80	1.33
10					1301	7.71	11.56	8.62
					540	3.90	5.85	4.36
					60	1.50	2.25	1.77
20					2369	13.04	19.56	14.57



District No 1 names 1862.	Rolls	No Acres	Value	Interest	Value	Assessment	Value	No Sheep
Hall Alonzo	1			1	40			
Hann Samuel	1							
Hann Jodiah for Blaisdel land		12	75					
Loeke Elisha	1	188	3800	6	180	19	368	
Ditto Job Reynolds place		2/3	70					
Loeke Sampson B.	1	50	675	1	40	7	175	2
Loeke Lyman for Reynolds Place		1/4	150					
Lee Daniel A.	1	1/4	50					
Murton Thomas F.	1							
Reynolds Jacob H.	1							
Reynolds John Lewis		1/3	38			1	10	
Reynolds Horace	1							
Seavey John C for M. M. Seavey place		2	150					
Seavey John C.	1	37	400			1	16	
Slater Edwin	1			2	20			
Hall Gilman for J Smart place		1/4	100					
Tibbets David B.	1					1	20	
Fop Frank D for C. M. Co.		1	2600	5	200	4	140	
Ditto W. Fernald place		12	400					
" Thomas Gower place		5	150					
Winkley John H.	1	198	2500	6	245	17	260	16
Winkley David	1	100	1500	2	60	7	115	6
Ditto Giles land		15	100					
Winkley Sarah								
Wiley George W.	1	1/2	50					

Value	Bank Stock	Stock in Trade	Money at Interest	Mills	Total Value	Reduced Value	Money Paid	Money Paid
					40	140	2.10	1.54
						1.20	1.80	1.33
					75	37	.55	.41
					3848	2044	30.66	22.88
					70	35	.52	.39
4					834	5.37	8.05	5.90
					750	.75	1.12	.83
					50	1.45	2.17	1.62
			100		100	1.70	2.55	1.89
						1.20	1.80	1.33
					43	.21	.31	.23
						1.20	1.80	1.33
					150	.75	1.12	.83
					415	3.27	4.90	3.63
					20	1.30	1.95	1.45
					100	.50	.75	.53
					20	1.30	1.95	1.45
		1100		2000	6040	3080	45.30	33.81
					400	200	3.00	2.24
					150	.75	1.12	.83
30					3035	16.38	24.57	18.33
15				700	2330	13.15	19.72	14.71
					100	.50	.75	.55
	800			800	400	400	600	4.48
					57	1.45	2.17	1.62

District No. 2 Names 1862.	Polls	No. Acres	Value	No horses	Value	No Head Stock	Value	No Sheep
Brewster Samuel Jr	1	160	1100			7	160	8
Brewster George W.	1							
Brewster Joseph Sr.	1	70	600	1	25	5	105	
Brewster David Jr	1							
Cater David	1	90	1400	1	30	17	285	3
Ditto for Gravelle on of Cater lot.			50					
Cater Isaac.	1							
Cater John Jr for A. Flagg land		11	150					
Cater John		98	1500	1	10	5	87	
Cater Ephraim	1	92	1365	1	10	15	222	18
Ditto J. Cater land		60	500					
" " to the Cater "		20	300					
Cater David Y.	1					4	35	
Cater George Jr	1			1	40	1	18	
Cater Charlotte								
Cater John & Son for J. Kingman land		30	400					
Foss Charles A.		16	125					
Ditto & Hayes land		18	300					
Felker Charles		24	240					
Gray Joseph	1	30	250			1	15	
Gray George & Son	2	75	900	1	10	7	115	2
Gray William & Son	2	128	2300			17	190	3
Hoove George	1	45	800	1	10	4	70	
Horn James for Hater land		8	70					
Hall Ezra L.	1					1	15	2
Hall Everett for farm occupied by E. L. Hall.		44	450					
McDaniel George	1	235	4700	1	40	20	300	9
Ditto Scintou Pond lot		7	35					
" " Whittier Moses land		13	100					

Value	Bank Stock	Stock in Trade	Money at Interest	Mills	Total Value	Reduced Value	Money Tax	Highway Tax	School Tax
16			1200		2476	18.58	20.35	15.19	2.50
						120	1.80	1.33	.22
					730	485	7.27	5.53	.92
						120	1.80	1.33	.22
6					1721	981	14.37	10.98	1.77
					50	25	.37	.27	.05
						120	1.80	1.33	.22
					150	.75	1.12	.83	.14
					1597	799	11.98	8.95	1.51
25	300		147		2067	11.55	17.20	12.92	2.29
					500	250	3.75	2.79	.47
					300	1.50	2.25	1.67	.28
					35	1.55	2.32	1.77	.29
					50	149	2.23	1.64	.28
			110		110	.59	.82	.61	.10
					400	200	3.00	2.24	.37
					125	63	.94	.69	.12
					300	1.50	2.25	1.67	.28
					240	1.20	1.80	1.33	.22
					265	253	3.79	2.82	.47
4					1029	755	11.32	8.45	1.40
6					2426	1488	22.82	16.55	2.82
					880	540	8.40	6.24	1.06
					70	.36	.52	.39	.06
3					18	129	1.83	1.44	.24
					450	2.25	3.37	2.51	.42
18	500				5558	2899	43.48	29.65	5.02
					35	.18	.27	.20	.03
					100	50	.76	.55	.09

District No. 2		Roll	No. Acres	Value	No horses	Value	No maddstock	Value	No sheep
Annus 1862									
McDaniel George for Sarah Gray land				12 10					
Ditto William Babble place				2 200					
McDaniel David jr. 1				1 500	1	80			
Watson Elias M. 1					1	34 3		55	
Watson Jeremiah heirs				60 700					
Winkley David				15 100					
Woodhouse Samuel 1							1	15	

District No. 3.

Berry Jonathan 74									
John W. 2				150 2000	3	120 11		196 15	
Berry Rhoda M.									
Berry William for J. G. Berry place				2 76					
Cater Joel for Bortz land				30 200					
Foss Charles A for E. M. Watson land				10 150					
Foss Andrew W. 1				30 250	1	15 7		140 5	
Ditto S Swain land				12 150					
Foss Mary A.							3	50	
Foss David 1					2	100 4		30	
Foss Daniels heirs				125 1700					
Foss Isaac 1				42 150					
Foss John B & James W. 2				60 1100	1	30 5		70 5	
Foss Joseph C. 1				1 100					
Felker Keiran							4	100	
Felker Charles & Keiran 2				60 1200	1	50 11		105 11	
Ditto J. Swain land				9 30					
" H. Berry "				30 350					
" E. Cater "				7 20					
Felker M. V. B. 1							1	18	
Felker Levi & Louis 3				57 1250	2	100 4		91 6	
Ditto Growth on Bate land				150					

Value	Bank Stock	Stocks Grate	Money at Interest	Mills	Part Value	Reduced Value	Money Exp	Highway Exp	School house Exp
					10	.05	.07	.05	.01
					200	100	1.50	1.12	.17
					580	410	6.15	4.59	.77
					90	165	2.97	1.83	.31
					700	350	5.25	3.91	.66
					100	50	.75	.55	.09
					15	130	1.25	1.45	.24
30			428		2346	1413	21.19	15.80	
					428	214	3.21	2.38	
					75	38	.57	.42	
					200	100	1.50	1.12	
10					150	75	1.12	.83	
					415	3.23	4.92	3.61	
					150	75	1.12	.83	
					150	25	1.37	.27	
					130	185	2.77	.26	
					1700	850	12.75	9.51	
					150	195	2.92	2.17	
10					1280	880	13.20	9.86	
					100	170	2.55	1.89	
					100	.50	.75	.55	
22					1375	929	13.98	10.39	
					30	.15	.22	.16	
					350	1.75	2.62	1.95	
					20	10	.15	.11	
					18	.9	.14	.10	
12				100	1558	1137	17.54	12.72	
					150	75	1.12	.83	

District No. 3 Names 1862	Polls	No Acres	Value	No horses	Value	No neat stock	Value	No Sheep
Felker John	1	100	1500	2	75	8	15.5	18
Felker Andrew J.	1	90	800	1	10	5	90	2
Felker Levi Sons								
Felker Miriam Dec		1	100					
Felker Benjamin Jr	1							
Felker Charles						7	60	
Felker Miriam sep.								
Gray Joseph Sr.	1	52	700	1	10	2	30	3
Gray James M.	1	42	600			3	50	3
Ditto Levi L Gray land		24	200					
Gray Asa.	1	30	200	1	20	1	15	
Hann James.	1	84	1150	1	30	8	135	
Hann Clement	1	110	1575	1	50	10	140	7
Hodgdon William	1	11	200	1	50	1	15	1
Hodgdon Durias	1	94	1200	1	60	8	135	8
Hodgdon Thomas W	1							
Hodgdon James Jr	1							
Hodgdon Charles Jr	1							
Hornumt Emery	1							
Looker Seymour Jr								
A. J. Otis land & Mills		15	75					
Preston Nathaniel	1	77	750	2	40	7	110	4
Ditto G. Medaniel land		3	20					
" Elias Foss farm		14	200					
Storer Horace	1	1	20	1	20	1	15	
Ditto Bodge place		18	600					
Thompson George M.	1							
Tibbets Amos Jr.	1	67	600	1	15	3	40	2
Thompson Hezekiah & William	2	42	600			4	120	3

Value	Bank Stock	Stock in Shade	Money at Interest	Mills	Total Value	Reduced Value	Money Left	Highway Left
36					1766	1003	15.04	11.22
5					905	573	8.59	6.41
		175			175	88	1.32	.97
		300		500	900	450	6.75	5.03
						120	1.80	1.33
					60	30	.45	.33
	100				100	50	.75	.55
6					746	493	7.39	5.57
6					556	398	5.97	4.46
					200	100	1.50	1.12
					235	238	3.57	2.65
					1395	778	11.66	8.70
14			180		1967	1109	16.63	12.41
2					267	254	3.81	2.81
16					1411	826	12.39	9.29
						120	1.80	1.33
						120	1.80	1.33
						120	1.80	1.33
						120	1.80	1.33
					75	38	.57	.42
8					908	574	8.61	6.42
					20	10	.14	.11
					200	100	1.50	1.12
					55	148	2.22	1.65
					600	300	4.50	3.36
						120	1.80	1.33
6					661	457	6.76	5.04
6					726	638	9.04	7.64



District No. 3.	Polls	No Acres	Value	W horses	Value	No and Sheep	Value	No Sheep
Names 1862.								
Thompson Isaac & Isaac Jr.	2		96 000	2	60 0		124	2
Thompson Isaac Jr. for Rollins lot.			15 60					
Varney Solomon	1		48 717			9	95	1
Ditto S. Varney land			5 50					
" William Hart land			25 200					
" E. B. Perkins land			12 200					
" S. G. Parsley			1 30					
Varney Rufus Co.	1		1 200			3	45	
Varney Freeman	1							
Varney Elias heirs			19 125					
Varney Mary B. Adams			24 950			2	27	
Witham James He.	1		4 50					
Watson Leonard B.	1		82 300			3	35	
Weeks William	1		100 1800	1	30 15		217	2
Ditto S. Clark land			13 200					

District No. 4.

Arbit Daniel	1					1	10	
Berry Rebecca			76 1000	1	10 5		100	
Buzzell Ebenezer	1		218 2300	1	40 9		190	6
Buzzell Lewis He	1			1	50			
Buzzell Deborah								
Bean Samuel for Ira Riches place occupied by Lanson Hall			3/4 110					
Bean Dennis	1							
Church Charles	1		55 775	1	50 4		60	
Cate John & Joseph A.	2		155 1600	1	85 5		115	11
Cotton Josiah A	1		60					
Cauncy Samuel	1		60 440	1	25 4		48	
Choate Widow						2	24	

Value	Bank Stock	Stock in Share	Money at Interest	Mills	Total Value	Reduced Value	Money Exp	Highway Exp
4					989	739	11.00	8.27
					60	30	.45	.33
2			200		1014	627	9.40	7.02
					50	25	.37	.27
					200	100	1.50	1.12
					200	100	1.50	1.12
					30	15	.22	.16
					245	243	3.63	2.71
						1.20	1.80	1.33
					125	.63	.94	.70
					385	197	2.94	2.19
					60	145	2.17	1.62
					835	538	8.07	6.02
4					2054	1146	17.19	12.82
					200	100	1.50	1.12
					10	1.25	1.87	1.39
	100				1210	605	9.07	6.78
12			300		2860	1550	23.25	17.34
					50	145	2.17	1.62
	700				700	350	5.25	3.91
					110	.55	.82	.61
						1.20	1.80	1.33
					885	563	8.44	6.30
25					1825	1033	15.49	11.58
						1.20	1.80	1.33
					313	377	5.65	4.21
					24	.12	.18	.13

District No 4.				Value	No horses	Value	No mules & oxen	Value	No sheep
Names 1862.		Polls	No. Acres						
Daniels Joseph	1		130	1500	1	50	8	127	
Dane Asa C. Mrs.			50	400			4	20	2
Ditto George McDermott land			4	40					
Dofs Frank D for Le Dierkeg growths on Gate lot.				100					
Dofs Epiriam O.	1		80	500	2	20	1	10	
Dofs Samuel M.			12	200			2	25	
Dofs Joshua M.	1		12	275	1	25	1	10	
Dofs William	1								
Dernald John J. for place occupied by B M Stevens				19	1000				
Gilman John	1		38	280					
Hall Dawson	1								
Hall Henry B.	1		34	200					
Hall John B.	1		78	700	1	50	2	25	
Hall Andrew Jr.	1								
Hall Silas	1		36	285			2	16	
Hall Joseph heirs			4	50					
Heale William for Jennings Smith Lot				30	800				
Hayes Jacob H & Son	2		300	4000	1	40	16	254	13
Hend Thomas & Son	1		71	1600	3	120	7	140	7
Hann Asa G.	1		40	360	1	40	3	85	
Hayes Margaret									
Hayes Margaret f.									
Hanson Samuel's heirs			8	75					
Meserve Andrew			157	1400	1	15	2	30	
Marden James S.			18	250					
Ditto L. Towle land				3	30				
Marden Jacob H.	1				1	50	2	25	
Marden James H.	1		40	150			1	15	
Marden Alfred	1								

Value	Bank Stock	Stock Truck	Money at Interest	Mills	Total Value	Reduced Value	Money Paid	Highway Paid
			2000		3677	19.54	29.38	21.90
3					423	212	3.16	2.37
					40	.20	.30	.22
					100	50	.75	.54
					530	385	9.77	4.29
					225	113	1.69	1.26
					300	270	4.05	3.01
						120	1.80	1.33
					1000	500	7.50	5.60
					280	2.60	3.90	2.90
						1.20	1.80	1.33
					200	2.20	3.30	2.46
					775	508	7.62	5.68
						1.20	1.80	1.33
					301	2.70	4.05	3.01
					50	.25	.37	.27
					800	400	6.00	4.48
26			500		4820	2650	39.75	29.67
14					1884	1042	15.93	11.87
					435	3.37	5.05	3.77
			375		375	188	2.92	2.09
					200	100	1.50	1.12
					75	.37	.54	.41
					1445	722	10.83	8.16
					250	125	1.87	1.40
					30	.15	.22	.16
					75	.37	2.35	1.75
					165	202	3.03	2.26
						120	1.80	1.33

District No. 4. Names 1862	Roll	No. Acres	Value	No horses	Value	No milk cows	Value	No Sheep
Neal John		44	330	1	50	2	25	
Grant John	1							
Palmer William	1							
Seavey Nathaniel & Mrs.		24	350					
Reed Holmes	1	1	50			1	15	
Stevens Benjamin W.	1			1	20			
Seavey Henry	1					1	15	1
Isabod Seavey heirs		2	15					
Swain Jeremiah	1	32	450	1	10	9	50	
Smith Witherup	1	60	1000	1	15	5	74	3
Stacy John C.	1	4	200					
Stacy Robert G.	1	36	325	1	10	1	15	
Stacy George W.	1							
Tanner John	1	85	750	1	50	5	80	7
Woodman Elizabeth								
Winkley John H. for J. Winkley land		17	200					
Whitehouse Leonard	1							
Wood Heirans H.	1							
Waldron Mary		150	1400			9	177	
ditto Waldron farm		67	500					
" Widow Nichols land		9	35					
" Babble place		1	50					
Waldron Solomon's heirs								
Waldron John H.	1	116	950	2	100	6	50	
Waldron Heirans	1							
Winkley John H. for Francis Winkley heirs		50	200					
Young Dory	1	80	950	1	65	8	150	3
Young William H.		12	100					

Value	Bank Stock	Stock in Trade	Money and Interest	Mills	Total Value	Reduced Value	Money Left	Highway Left
					405	202	303	226
						120	180	133
						120	180	133
					350	175	233	195
					65	157	235	175
2					20	130	199	138
					17	129	193	144
					15	8	.12	.09
6					570	375	562	418
					1095	667	1000	746
					200	220	330	156
					350	295	442	332
						120	180	133
14					894	567	850	635
	700		732		1432	716	1074	801
					200	100	150	112
						120	180	133
						120	180	133
	200		1560		3337	1669	2503	1867
					500	250	375	279
					35	17	.25	.18
					50	25	.37	.27
	2400				2400	1200	1800	1343
					1140	690	1035	772
			100		100	170	255	189
					200	100	150	112
6					1086	663	1002	714
					100	50	75	55

District No. 5. Names 1862	Polls	No. Acres	Value	No. Horses	Value	No. Head Stock	Value	No. Sheep
Arlin David	1							
Arlin Dill for Hamm land			11 100					
Buzzell Reuben	1							
Buzzell John A	1							
Buzzell Sarah			7 100			1	10	
Brown Samuel	1		70 375	1	40	5	75	
Buzzell William No 4 Charles F	2		180 1400	1	40	8	145	
Buzzell Nancy W.								
Buzzell James W.	1							
Bridge Benjamin Lewis for Tricker's land			50 100					
Chesley James Le for farm occupied by G. Canney			70 450			7	106	12
Drew Jonathan R.	1		92 1100	1	15	7	155	8
Ditto Smith's lot			11 90					
Daniels Joseph for Cook's lot			22 100					
Fernald John S.			15 150					
Hall Hiram	1		177 1850	1	80	12	190	13
Hall Gilman	1		145 1850	3	40	15	221	
Hall Gilman jr.	1							
Hussey Thomas			75 1550			6	130	9
Hussey Horatio No	1		50 800	1	50	4	55	5
Hussey Susan No Mrs.								
Hussey Susan No Miss								
Hussey Mary								
Hamm Samuel G. as guardian for William F. Robinson			84 1300	1	15	2	30	1
Hamm Samuel G.			5 75					

Value	Bank Stock	Stock in Trade	Money at Interest	Mills	Total Value	Reduced Value	Money Gap	Highway Gap	Report Value
					<del>120</del>	120	1.80	1.33	.06
					100	50	.75	.45	.03
						120	1.80	1.33	.06
						120	1.80	1.33	.06
					110	55	.82	.61	.03
					490	365	5.47	4.10	.18
					1585	1032	15.48	11.54	.53
			315		315	197	2.85	1.75	.08
						120	1.80	1.33	.06
					100	50	.75	.45	.03
24					580	280	4.35	3.24	.16
16			687		1973	1107	16.60	12.38	.57
					90	45	.67	.50	.03
					100	50	.75	.55	.03
					150	75	1.12	.83	.04
26	900				3046	1643	24.64	18.47	.84
					2141	1190	17.85	13.31	.63
						120	1.80	1.33	.06
18			100		1798	899	13.48	10.07	.43
10					915	577	8.65	6.46	.26
	400				400	200	3.00	2.24	.09
			540		540	270	4.05	3.01	.12
			344		544	272	4.08	3.03	.12
2					1369	685	10.24	7.64	.36
					75	37	.55	.41	.02
					08				



District No. 5: Names 1862	Polls	No. Acres	Value	No horses	Value	No. Meat Stock	Value	No Sheep
Leathes Oliver	1	14	60	1	30	1	15	
Leathes Robert	1			1	10	1	15	
Moses Leonard	1							
Odiome Hannah								
Odiome Benjamin	1	142	1900	1	40	8	115	7
J. & W. P. Frost land		50	500					
Perkins John B.	1							
Robinson James H.		40	450	1	15	3	50	
Robinson Clark	1	74	500	1	25	6	75	7
Robinson William A.	1							
Stacy Edward B.	1	10	400	1	40	2	30	
Thompson Benjamin as exr.								
Thompson Benjamin	1	94	1400	1	40	7	111	7
Tyler Neivam	1							
Tyler Samuel	1							
Tyler Albert	1							
Tyler John	1							
Loss Frank D for Young & Austin land		67	300					
Wiley Betsy		10	100					
Wiley Isaac	1					2	30	
Wiley Benjamin	1							
Winkley William		67	1700	1	10	9	150	
Winkley Samuel	1	81	1200			7	115	
Waterhouse Jeremiah Jr	1	36	275					
Waterhouse William	1	7	325	1	40			
Ward Samuel Sr.	1							
Winkley John Mgr. for Charles place		80	500					

Value	Bank Stock	Stock in Trade	Money at Interest	Mills	Total Value	Reduced Value	Money Exp	Highway Exp.	Shoal Mar
					105	172	2.08	1.92	.09
					25	132	1.88	1.51	.07
						120	1.80	1.33	<del>.06</del>
			682		682	341	5.11	3.81	.18
14					2069	11.54	17.31	12.91	.60
					500	250	3.75	2.79	.14
						120	1.80	1.33	.06
					575	2.57	3.85	2.59	.15
14					614	4.27	6.40	4.70	.23
						1.20	1.80	1.33	.06
					470	3.55	5.32	3.97	.19
			140		140	.70	1.55		.04
14					1965	9.03	13.54	10.10	.47
						1.20	1.80	1.33	.06
						1.20	1.80	1.33	.06
						1.20	1.80	1.33	.06
						1.20	1.80	1.33	.06
					300	<del>150</del> 150	<del>2.25</del> 2.25	<del>1.67</del> 1.67	.09
			466		566	2.83	4.29	3.16	.14
					80	1.35	2.02	1.51	.07
						1.20	1.80	1.33	.06
			710		2570	11.85	17.77	13.26	.60
					1315	7.72	11.58	8.64	.41
			1505		1060	10.50	15.25	11.74	.55
					365	3.02	4.53	3.38	.15
						1.20	1.80	1.33	.06
					920	2.50	3.75	2.79	.14

District No. 5	Rolls	No Acres	Value	No horses	Value	No owned stock	Value	No sheep	
Names 1862									
Waterhouse Jeremiah & Alexander		30	300						
Whalen James	1								
Young Jacob D. for R Hayes land		5	40						
Ditto Nancy Miles land		17	300						
" A Miles "		8	150						
" A. H. Young "		8	30						
" Ward Swinbly lot		20	400						
" Widow Davis land		15	250						
<u>District No. 6</u>									
Arbin Dill	1	10	75			3	40		
Buzzell John S.	1	95	1300	1	20	5	172	4	
Babb John	1	2	20						
Caverly Abra									
Coverly Mason W.	1	74	250	1	75				
Caverly Samuel G.	1	10	200			4	60	1	
Clark James	1								
Caverly Ephraim	1	17	700			2	40	2	
Caverly Ebenezer	1	76	800	1	60	6	100	4	
Caverly Nicholas & John S.	1	98	1200	1	10	13	195		
Ditto Elisha Woodbury heirs		60	700						
" Paul Hanson land		3	100						
" Woodbury James		50	800						
Caverly George H.	1	20	200						
Caverly Daniel & Son	2	95	1550	1	25	14	220		
Ditto S. Hill land		75	700						
" Daniel Caverly place		33	250						
Cantollett Richard & Son		90	1800	2	60	10	145		

Value	Bank Stock	Stock in Scales	Money at Interest	Mills	Total Value	Reduced Value	Money Paid	Highway Tax	School Tax	Map
					300	150	2.25	1.67	.08	
						1.20	1.80	1.33	.06	
					40	20	.30	.22	.01	
					800	150	2.25	1.67	.08	
					150	75	1.12	.83	.04	
					30	15	.22	.16	.01	
					400	200	3.00	2.24	.10	
					250	125	1.87	1.39	.06	
					115	178	2.66	1.99		
8					1440	840	12.60	9.40		
					20	1.30	1.85	1.47		
			700		700	350	5.25	3.91		
	100				425	3.32	4.98	3.71		
2					262	2.51	3.76	2.60		
						1.20	1.80	1.33		
4					744	4.92	7.38	5.50		
8					968	6.04	9.06	6.76		
					1365	772	12.58	8.65		
					700	350	5.25	3.91		
					100	.50	.75	.55		
					800	4.00	6.00	4.48		
					200	2.20	3.30	2.46		
					1795	11.37	17.07	12.72		
					700	350	5.25	3.91		
					250	1.45	1.87	1.62		
					2005	11.22	16.83	12.53		

District No. 6.	Polts	No. Acres	Value	No horses	Value	No head Stock	Value	No Sheep
Names 1862								
Cater Joel	1	18	340					
Ditto Blake lot.		11	30					
" Demmitt "		7	35					
Clark Dennis	1	42	450	2	50	3	60	3
Cater Joel jr.	1							
Drew Timothy	1	40	800	2	50	3	140	
Drew John T.	1	126	1100	1	20	6	180	
Drew Silas	1	14	75					
Demmitt Isaac T.	1	23	450			5	50	8
Davis Absalom	1			1	30			
Felker John		30	200					
Felker Charles		20	60					
Felker Charles & Heiman		20	125					
Felker Levi		18	100					
Felker Andrew J		22	100					
Felker Heiman		10	30					
Fuller William M.	1			1	20			1
Hill Joseph	1	10	100					
Heimes Joseph M.	1	1	100					
Hall Heiman for James Clark lot		1	30					
Hate Frederick for farm occupied by A. Davis		37	1100			3	40	
Hall Stephen C.	1	17	125			1	15	
Hall Moses	1	2	30					
Hale William & Sons	2	270	6500	2	125	16	250	15
Ditto William Hale heir of Dover		275	7000					
Hale Elizabeth T.								
Hale Samuel Heir for farm occupied by Samuel Seales		250	7500	1	10	14	240	
Hays John C for place occupied by Mrs Nead.		1	50					
Hanson Moses	1					1	20	

Value	Bank Stock	Stock in Gravel	Money at Interest	Milk	Lot Value	Reduced Value	Money Exp	Highway Exp
					340	290	435	324
					30	15	.22	.16
					35	18	.27	.20
10					570	405	607	453
						120	180	133
					990	515	922	576
					1202	720	1080	846
					75	157	238	176
16					514	378	564	422
					30	136	252	150
					200	100	150	112
					60	30	45	36
					125	63	94	67
					100	50	75	55
					100	50	75	55
					30	15	.22	.16
20					22	131	196	148
					100	170	255	189
					100	170	255	189
					30	15	.22	.16
					1140	570	855	630
					140	190	285	212
					30	136	202	152
30	700		1262		8867	4679	7411	5230
					7000	3500	5250	3918
		545			545	273	409	241
					7750	3875	5812	4111
					50	25	.37	.28
					20	140	210	150

District No 6 Names 1862	Polls	No Acres	Value	No Horses	Value	No Head Stock	Value	No Sheep
Hanson Caleb & John	2	98	1250	1	60	8	126	
Ditto H. Hanson land		16	300					
Hovitt John	1	75	1000	1	40	1	18	
Hall Gilman for S S. Wiggin land		90	200					
Jackson Betsy		14	200			1	12	
Johnson Bradbury #1		14	100					
Locke Lyman Mrs.		20	600	1	10	2	30	3
Locke Eliza for Gwatha in Hale lot			600					
Montgomery Samuel P.	1	192	1350	2	40	4	48	
Ditto Meserve Mill privilege		2	700					
McDaniel George for E Woodbury land.		17	150					
Patterson Wauhop	1	15	125	1	10	2	25	
Robinson James Lewis		35	150					
Keane Samuel C as guardian for William F Robinson		16	100					
Scales Samuel	1							
Swombly John	1							
Swombly Caleb	1	75	800	1	60	6	126	
Swombly Enoch	1	20	800	1	50	1	10	
Swombly John Ho.								
Swombly Nathaniel	+	30	250					
Tuttle Timothy W								
Samuel Ho.	2	180	2300	1	15	7	78	13
Tuttle Elijah Mrs.		3	150					
Winkley John Ho.		15	100					
Winkley William		20	220					

Value	Bank Stock	Stock Trade	Money at Interest	Mills	Total Value	Reduced Value	Money Sacr	Money Sacr
					1430	955	14.32	10.60
					300	150	2.25	1.67
					1058	649	9.73	7.27
					200	100	1.50	1.12
					212	106	1.59	1.18
					100	170	2.30	1.89
6					640	320	4.80	3.84
					600	300	4.50	3.36
		50		600	2030	839	16.33	9.36
					700	350	5.25	3.91
					150	75	1.12	.84
					160	200	3.00	2.24
					150	75	1.12	.84
					100	50	.75	.56
						120	1.80	1.38
						120	1.80	1.38
					985	612	9.10	6.84
					360	300	4.50	3.36
			755		755	378	5.66	4.13
					250	125	1.87	1.40
30					2429	1452	21.78	16.22
					150	75	1.12	.83
					100	50	.75	.56
					220	110	1.65	1.38



District No. 6. Jan 1862	Polls	No. Acres	Value	No. horses	Value	No. head of stock	Value	No. Shrub
Waterhouse Jeremiah & Alexander	1	70	1500	2	45	9	182	1
Waterhouse Daniel	1	90	1000			5	105	
Waterhouse Lucy								
Young Jacob S. for Reubin Heages land		50	900					
Wannoy Joseph S. for J Spinnery land		25	100					
<u>District No. 7.</u>								
Buzzell Andrew Mrs		7	300					
Buzzell Levi & Son	1	75	960	1	35	7	90	5
Buzzell William H & Charles F.		25	375					
Buzzell David	1	50	780			4	75	
Ditto of Leavelly land		14	125					
Ditto Johnson land		50	550					
Buzzell Jonathan	1	45	750	1	60	6	106	
Buzzell Samuel R.	1	50	640	1	35	5	80	2
Buzzell John H.	1							
Buzzell Solomon	1	30	375	1	30	2	30	
Buzzell Isaac L.	1	64	300			4	46	
Buzzell David C.	1							
Goody Daniel	1	165	2500	3	180	13	183	7
Clark John	1	75	1025	1	60	10	139	3
Critchell Robert & Son		20	100					
Dennitt John F.	1	50	1050	1	60	3	25	
Darius Albert H. for Burns lot		160	700					
Fernald William P.		100	<sup>1020</sup> 1020	1	20	10	125	7

Value	Back	Stock	Stock in	Grace	Money and Interest	Mills	Total Value	Reduced Value	Money Gap	Highway Gap
2					478		1479	956	1132	1067
							1115	677	1015	755
							478	239	358	266
							900	450	675	503
							100	50	75	55
							300	150	225	167
10							1095	787	1180	791
							375	187	280	119
							805	522	783	583
							125	62	93	63
							550	275	412	307
							916	578	866	640
4							759	499	748	559
								120	180	133
							435	337	505	376
							346	222	438	328
								120	180	133
14							2877	1558	2337	1743
7					222		1457	843	1269	946
							100	50	75	55
							1136	687	930	769
							700	350	525	391
13							1178	709	883	793

District No. 7. March 1862	Polk	No. Acres	Value	No horses	Value	No head & stocks	Value	No sheep
Kayes John C.		12	60					
Kell Joseph heirs		30	445					
Kell Henry		45	750			6	105	
Kell William	1	45	475			6	90	
Kitt Susan Gate land		10	70					
" E. H. Pillsbury land		117	700					
Kell Andrew J.	1							
Kell Alva A	1							
Kell William for Store house pond lot.		38	300					
Leighton James T.	1	50	500			4	60	
Leighton Israel & John G.	1	180	1800			7	115	
Leighton Sarah						2	20	
Manson Joel H.	1			1	10			
Manson Joel	1	65	380	1	15	6	65	
Ditto Louie land		30	400					
Pearz Pomphrett		174	2100	2	100	18	261	5
Pearz William	1							
Pearz Pomphrett jr.	1							
Pearz Smith	1	50	600	1	40	5	75	
Pearz Charles M.	1							
Smith David B.	1	100	1500	1	20	11	175	
Smith Abrahams.	1	100	1100	1	20	7	95	
Smith John G.	1							
Sewards John	1	16	250			2	34	
Sewards Garland	1							
Sewards John W.	1							
Swombly Nathaniel	1	66	700	1	60	7	90	4
Swombly Abiah								
Tibbetts Miles B for Mathias Daniels lot		35	250					

Value	Num Stock	Stock in Grade	Money at Interest	Miles	Start Value	Reduced Value	Money Paid	Highway Exp
					60	30	.45	.31
					415	222	3.33	2.46
					855	427	6.40	4.78
					565	402	6.03	4.50
					70	.35	.52	.39
					700	350	5.25	3.91
						1.20	1.80	1.33
						1.20	1.80	1.33
					300	150	2.25	1.60
					560	400	6.00	4.48
					1915	1077	16.15	12.08
					20	10	.15	.10
					10	1.25	1.07	1.39
					470	355	5.32	3.97
					400	2.00	3.00	2.24
10					2471	1235	18.52	13.93
						1.20	1.80	1.33
			100		50	170	2.55	1.89
					715	4.77	7.15	5.33
						1.20	1.80	1.33
					1695	967	14.50	10.82
					1215	7.29	10.82	8.44
						1.20	1.80	1.33
					284	262	3.83	2.52
						1.20	1.80	1.33
						1.20	1.80	1.33
8					8350	549	8.23	6.12
			300		300	1.50	2.25	1.67
					250	125	1.87	1.39

District No. 7. Taxes 1862	Ords	No. Acres.	Value	No horses	Value	No mads & such	Value	No Sheds
Young David		110	2800	1	50	13	218	2
Young Isaac heirs		190	1800	1	10	8	165	10
Young Ephie								

District No. 8.

Bumford John		1	35	1	40	5	60	8
Bumford Kateville	1	118	1000	1	35	7	107	9
Bumford Mary								
Brown Hezekiah Heir	1	1 <sup>3</sup> / <sub>4</sub>	60			1	12	2
Brown George A.	1	5	75			1	12	
Berry Ephraim G.	1	12	200					
Berry Ezra	7	38	600	1	25	5	95	
Ditto James Berry land		11	70					
Gratitudu Cyrus G.	1							
Chesley Samuel	1	100	750	1	50	6	88	
Ditto Keall farm		35	500					
Chesley Curtis P.	1	55	800	1	60	5	50	2
Ditto Nutter land		10	1500					
Drew Shadrach & Son	1	49	500	1	10	4	65	2
Keall Andrew for E. Keall Land		45	450					
Keall Jacob		13	225			2	35	
Keill Mark	1					2	25	1
Keill Leaban M.	1							
Woodgdon David	1	8	100	2	60	3	30	11
Woodgdon John heirs		20	350					
Woodgdon Samuel	1							
Wright Charles	1	1	50			2	28	

Notes	Bonds	Stocks	Stock in Trade	Money at Interest	Mills	Debit Value	Receivable Value	Money Paid	Money Paid
4						3072	1536	23.07	17.19
20						<del>240</del>	<del>120</del>	<del>15.7</del>	<del>13.8</del>
				660		1995	998	14.86	12.15
						660	330	4.94	3.81
16						151	75	1.12	.83
18						1160	700	10.50	7.87
				1061		1061	530	7.95	5.92
2						74	157	2.35	1.73
						87	163	2.44	1.91
						200	220	3.30	2.46
						720	360	5.40	4.82
						70	37	.52	.40
							1.20	1.80	1.33
						80.9	5.64	8.46	6.34
						500	250	3.74	2.74
4						914	5.77	8.65	6.44
						1.50	75	1.12	.84
4						579	409	6.13	4.58
						450	225	3.37	2.52
						260	130	1.95	1.45
2						27	1.88	1.99	1.97
							1.20	1.80	1.33
22						292	2.26	3.39	2.52
						350	175	2.62	1.95
							1.20	1.80	1.33
						70	1.59	2.33	1.78

District No. 8. Taxes 1862.	Rolls	No Acres	Value	No horses	Value	No and Stock	Value	No Sheds
Locke Charles D	1	68	1175	2	100	9	120	
Locke Samuel A	1	50	700	1	50	9	140	4
Ditto <sup>young</sup> " <sup>medders</sup>		15	100					
Locke Eben C & Isaac W.	2	116	1500	2	80	15	236	2
Ditto S. Brandon land		16	100					
Pierce Israel Lewis		113	1350					
Pierce Moses	1	9	50			2	35	
Ditto J. P. Church land		20	150					
Pierce James B & I								
Andrew D	1	192	2400	3	60	6	125	3
Ditto R. Pinkham land		45	155					
" J. Tibbitts "		10	150					
" J. Chesley "		40	400					
" W. Langley "		50	600					
" W. Peirce "		8	100					
" S. D. Mayo "		17	250					
" A. Bodge Lewis "		29	300					
" J. Ferralot "		5	75					
" Mark Hill farm		62	900					
Perra Neal	1	65	900	1	15	8	100	
Pearl Solomon Lewis		100	1300					
Pearl George W.	1			2	20	10	185	3
Roberts Nathaniel	1	50	550	2	50	7	90	
Roberts Joseph	1							
Sherburne Deborah G.		40	250					
Winkley John H. Jr.	1	100	1200	1	20	14	195	2
Winkley Lucille M.	1							
Whitehouse James	1	56	400	1	10	1	12	4
Whitehouse George	1							
Watson Sebastian	1	18	350					

Balance	Bank	Stocks	Stocks in Trade	Money at Interest	Mills	Total	Balance	Reduced Value	Money	Exp	Highway	Exp
						1395	817	12.25	9.16			
8				609		15.17	873	13.09	976			
						100	50	.75	.55			
4				200		2019	12.47	18.73	13.85			
						100	50	.75	.55			
						1850	674	10.12	7.55			
						85	162	2.43	1.80			
						150	.74	1.12	.83			
6						2581	14.15	21.22	15.83			
						150	.78	1.16	.88			
						150	.75	1.12	.83			
						400	2.00	3.00	2.24			
						600	3.00	4.50	3.36			
						100	50	.75	.55			
						250	1.25	1.89	1.40			
						300	1.50	2.25	1.67			
						76	.37	.55	.41			
						900	4.50	6.76	5.03			
					300	1816	7.70	11.66	8.72			
						1300	6.50	9.75	7.27			
6						211	2.26	3.39	2.51			
						680	4.65	6.97	5.19			
							120	1.80	1.33			
						250	1.25	1.87	1.39			
4						1419	8.29	12.43	9.36			
							120	1.80	1.33			
12						438	3.37	5.09	3.76			
							120	1.80	1.33			
						350	2.95	4.42	3.04			



District No. 8.		No. Acres	Value	horses	Carles	Ac. Wood Stock	Value	No. Sheep
Names. 1862	Pollo							
Young John B.	1	58	470	1	20	3	35	2
Ditto Robert Christland		10	200					
Young Jonathan heirs		22	235					
Young Jacob D. A. H.	1	125	1000	1	35	4	92	8
Young William H.	1	100	800	1	20	10	180	
Young Jacob D. A. H. for J. Becker Hall farm		50	600					
Ditto Warner lot		40	400					
" G. Hays "		30	300					

District No. 9.

Caldwell Daniel T.	1	100	1700	1	20	6	60	9
Ditto James land		15	200					
" J. R. Sangley "		8	100					
Caldwell Royal P.	1	1	150			2	25	
Caldwell Sally land Buildings		5	175			3	40	1
Caldwell Royal P. for J. C. Sangley land		7 1/2	50					
Caldwell John A. for farm occupied by Daniel Hoadly down		100	700			4	70	
Daniels Albert H.	1	250	2300	1	20	10	215	15
Ditto Bear land		70	350					
" J. Randal "		7	100					
" J. Daniels "								
Dustin Jonathan	1	60	500			3	38	
Brown John D.	1							
Ellison William & Son		33	330	1	20	9	80	6
Eaton Defters Widows						1	15	
Randal Frank	1	16	175	1	60	1	10	5