

TOWN OF
BARRINGTON, NH

INVOICE
RECORDS

1859-1867

START

Blank numbered and/or
unnumbered pages
not imaged.

202.2811-1 Barrington, N.H. Invoice Records 1859-1867

Barrington N. H.

2 A. D. 1859

State of New Hampshire.

Strafford ss.

To Horatio H. Hussey Collector
of Taxes for the Town of Barrington in
said county.

In the name of said State, you are directed to levy
and collect of the several persons named in the
list herewith committed to you the taxes in said
list set against their names respectively the
whole amounting to the sum of and we
further order you to pay the same when collected
as follows; To the Treasurer of said State the sum
of Three hundred and three dollars and eighty
cents to be paid on or before the first day of
December next; To the Treasurer of the County
of Strafford the sum of Nine hundred and
thirty dollars and sixty four cents; To be paid
on or before the first day of December next;
and the remainders of said list, to the Treasurer
of said Town as follows; The sum of Fifteen
Hundred Dollars on or before the first day of
September next; the sum of Five Hundred
Dollars on or before the first day of October next,
and the sum of One Thousand Dollars on or
before the first day of January next; and the
balance of said list on or before the fifteenth
day of February next. The list aforesaid is
a correct list of the assessment of the State, Town
County, Town and School Taxes also School
house tax in district No. 8. for the year 1857.
upon the Rateable Polls and estates of the inhabitants
of said Barrington as made by us the selectmen
of said Barrington. If any person named in
said list after having received from you a written
notice of the Tax for which he is liable gives to him
in person or left at his usual place of abode
by you shall neglect or refuse for the space of

fourteen days to pay the same, or if any corporation named in said list after a like notice shall neglect or refuse to pay such tax or if you have reason to believe that any person named in said list is about to remove from town, and such person shall on demand neglect or refuse to pay his tax, you are directed to collect the same by distress and sale of the goods of such person or corporation in the mode prescribed by law; but you are not to distrain the tools or implements of any person necessary for his trade or occupation, nor his arms, nor his utensils of household necessary for upholding life, nor bedding nor apparel necessary for him or his family, nor the uniform, arms or equipments of any Officers non-commissioned Officers or Private. And for want of goods and chattels whereon to make distress you are directed to take the body of any person refusing or neglecting to pay as aforesaid and to commit him to the common jail there to remain until discharged according to law.

If any person shall die or remove from the town without having paid the tax aforesaid assessed, against him and shall leave in town no personal ^{estate} property on which distress can be made, or in case any person or persons shall neglect or refuse to expose goods and chattels whereon distress may be made, you are directed within one year from the first day of June next to sell so much of the real estate of such delinquent as will pay the taxes and incidental ^{expenses} and to execute a conveyance of the same in the manner prescribed by law.

Given under our hands and seals at
Barrington this thirtieth day of April A.D. 1857.

Jacob D. Young } Selectmen
J. W. Green }
Lyman Locke } Barrington

A true copy Attest
Chas. F. Buffum
Town Clerk.

District No. 1	Polts	No. Acres	Value	No. Horses	Value	No. Awt. St.	Value	No. Sheep
Names 1857								
Allen James S.	1					1	20	
Arline John W.	1	2	75			1	15	
Babb William H.	1	54	1865	1	45	5	130	2
Babb Joseph J.	1	97	900	2	100	9	175	2
Brabin James E.	1	1/2	20					
Berry Elijah S. & Ivory W.	1	57	700	1	15	3	40	4
Buzzell Lyford W.	1					1	20	
Babb Truman	1							
Berry Daniel		1/2	175					
Cushing Enock	1							
Cater Isaac W.	1	12	200					
Cater Ephriam		50	300					
Cater Horace G.	1	30	800	2	150	5	77	
Drew William D.	1	1	75					
Danforth Jeremiah D.								
Fernald William H.	1	10	300	2	60	1	20	
Foss Frank D.	1	11	300	1	40	2	30	1
Ditto J. P. Ham land		2	16					
Foss Hiram	1	1	100					
Foss Jacob D. & Chas. A.	1	115	2500	2	100	17	290	3
Ditto James G. Hayes land		7	100					
" E. H. Watson "		3	30					
" J. H. Watson		7	100					
" Stephen Harland		12	250					
" J. McDuffie land		34	900					
Felker Oliver P.	1	52	1100	2	70	10	195	3
Gray William M.	1	14	500			1	25	
Grover Thomas for land and building occup ^d by Frank Howard			150					

Value	Bank Stock	Stock in hand	Money at Interest	Bills	Total Value	Reduced Value	Money Tax	Highway Tax
					20	130	2.52	1.26
					90	165	3.20	1.60
4					1040	640	12.42	6.21
4					1179	710	13.77	6.88
					20	130	2.52	1.26
2					768	502	9.74	4.87
					20	130	2.52	1.26
						120	2.33	1.17
					175	86	1.66	.83
						120	2.33	1.17
					200	220	4.27	2.14
					300	150	2.91	1.46
					1027	634	12.30	6.15
					75	158	3.07	1.54
						120	2.33	1.17
3					380	310	6.01	3.01
					373	307	5.96	2.98
					16	8	.16	.8
					100	170	3.29	1.65
6	900		565		4461	2351	42.61	22.31
					100	50	.97	.49
					30	15	.29	.15
					100	50	.97	.49
					250	125	2.43	1.22
					900	450	8.73	4.37
6					1371	806	15.64	7.82
					525	383	7.42	3.71
					150	75	1.45	.73

District No. 1	Polls	No. Acres	Value	No. horses	Value	No. M. D. H.	Value	No. Sheds
Names 1857								
Hall Charles F.	1							
Hall John	1							
Hays Ezra	1	170	2200	2	110	10	215	12
Howard Frank	1							
Loche Oliver B.	1							
Loche Elisha	1	188	3300	2	100	20	400	
Ditto Job Reynolds place		$\frac{2}{3}$	70					
Loche Samson B.	1	50	700	1	35	6	135	2
Mate John W.	1							
Raynolds John's heirs		$\frac{1}{3}$	33					
Raynolds Horace	1							
Raynolds Mary P.		15	300					
Seavey John C.	1	37	400			3	55	
Seavey Mark H.		2	150					
Seavey Jacob D.	1							
Trickey Charles W.	1			8	600	1	25	
Ditto C. M. F. Co.		10	3600					
Winkley John H.	1	198	2500	5	260	14	325	25
Winkley Dairal	1	100	1700	2	175	7	190	8
Ditto Giles Land		15	100					
" W & E Ham land		5	40					
Winkley Sarah								
Wiley George W.	1	$\frac{1}{2}$	100			1	15	
Woodes Samuel	1							

Value	Bank	Stock	Stock in Trade	Money at Interest	Bills	Total	Value	Reduces	Value	Money	Pay	Highway	Pay
								120		2.33		1.17	
								120		2.33		1.17	
24						2544	1395			27.06		13.53	
								120		2.33		1.17	
								120		2.33		1.17	
						3800	2020			39.19		19.59	
						70	35			.68		.34	
3						875	557			10.81		5.41	
								120		2.33		1.17	
						33	17			.33		.17	
								120		2.33		1.17	
						300	150			2.91		1.45	
						455	348			6.76		3.38	
						150	75			1.45		.73	
						12	120			2.33		1.17	
		2000				2625	1433			27.80		13.90	
						3600	1800			34.92		17.46	
50						3135	1688			32.75		16.38	
25				1000		3090	1665			32.30		16.15	
						100	50			.97		.49	
						40	20			.39		.20	
						300	150			2.91		1.46	
300						115	178			2.45		1.73	
								120		2.33		1.17	

District No. 2.									
Names 1854.		Prods	No. Acres	Value	No. horses	Value	No. Cart Horses	Value	No. Sheep
Brewster Samuel H.	1	160		1100	1	20	7	210	11
Brewster George W.	1								
Brewster Joseph H.	1	70		600	1	50	6	150	2
Brewster David J.	1								
Cater John Jr.		98		1500	1	25	10	130	
Ditto Aaron Hayland		11		150					
Cater Ephriam	1	92		1365	1	50	15	345	7
Ditto J. S. Cater land		60		290					
Cater Joshua O.	1	24		240	1	30	5	125	1
Cater Daniel	1	80		1300	1	25	14	305	
Cater David G.	1								
Cater John ^{Priggeny land} Donfor.		30		400					
Foss Charles A.		16		125					
Ditto D Hayes land		18		300					
Gray George		25		1000	1	10	4	110	3
Gray Frederick									
Gray William	1	128		2500	1	25	13	273	
Gray Ebin	1								
Hann James for									
Hiram Cater land		8		70					
Hall Ezra Y.	1						1	20	
Hall Everite for Hann									
occupied by E. Y. Hall		44		450					
McC Daniel George	1	280		5000	3	125	20	400	19
Ditto Scruton pond lot		7		35					
" Sarah Gray land		2		25					
" William Bobb land		2		200					
McC Daniel David jr	1	1		500					
Trickey Charles W.									
for Town Doves land		73		200					

Value	Bank	Stock	Stock in	Trade	Money at	Interest	Bills	Total	Value	Residual	Value	Money	Tax	Highway	Pay
22					1100			2452	1346	2612	13.06				
									120	2.33	1.17				
4								804	522	10.13	5.07				
									120	2.33	1.17				
								17.15	858	16.65	8.33				
								150	75	1.44	.72				
14	300							2074	1157	22.45	11.23				
								290	145	2.82	1.41				
2								397	319	6.19	3.10				
					200			1833	1037	20.12	10.06				
									120	2.33	1.17				
								400	200	3.88	1.94				
								125	63	1.22	.61				
								300	150	2.91	1.46				
6								1126	563	10.91	5.46				
					161			161	81	1.57	.79				
								2788	1519	29.49	14.74				
									120	2.33	1.17				
								20	35	.68	.34				
								20	130	2.49	1.22				
								450	225	4.97	2.19				
50	500							6075	3158	61.27	30.64				
								35	18	.35	.18				
								25	13	.25	.13				
								200	100	1.94	.97				
								500	370	7.17	3.59				
								200	100	1.94	.97				

District No 2.		Roll	No. Acres	Value	No horses	Value	No. Mules	Value	No. Sheep
Names 1857									
Varney Joseph S.	1	30	250			1	25		
			250			1	25		
Watson Jeremiah & Sons		60	700	1	20	2	35		2
Winkley Sarius		15	100						

District No 3.

Berry Jonathan S.									
& John W.	2	150	2000	2	165	14	300		27
Berry Betsy									
Berry Rhoda H.									
Berry Jonathan G.	1	2	75						
Brown John jr.	1								
Brown James	1								
Cater Joel for Bridge land		30	200						
Foss Chas. A. for C. H. Water		15	200						
Foss Andrew W.	1	30	250	1	35	6	140		
Ditto J. Swain land		12	150						
Foss Daniel	1	125	1700	1	20	8	150		8
Foss Ham	1	42	150	1	40	2	50		
Foss David	1								
Foss John B. & Jacob	2	50	1100	1	75	6	165		6
Foss Joseph C.	1	1	100			1	12		2
Felker Charles				1	25	4	50		
Felker Charles & Hiram	2	60	1200	1	50	9	200		10
Ditto J. Swain land		8	30						
" S. Berry land		30	350						
" E. Cates land		7	30						
Felker John	1	100	1500	2	140	10	250		10
Felker Levi & Lon	2	57	1300	2	60	5	195		6
Felker Andrew jr.	1	40	800			4	90		

Value	Bank	Stock	Stock in	Made	Money at	Interest	Bills	Value	Value	Percent	Value	Money	Day	High	Day
								275	258	5.01	2.57				
4								759	380	7.97	3.69				
								100	50	.97	.49				
54	400							2919	1700	32.88	16.49				
	200							200	100	1.84	.87				
	200							200	100	1.84	.87				
								75	138	3.07	1.54				
									120	2.32	1.17				
									120	2.33	1.17				
								200	100	1.84	.87				
								200	100	1.84	.87				
								425	333	6.46	3.23				
								180	75	1.45	.73				
16								1886	1063	20.62	10.81				
								240	240	4.66	2.33				
									120	2.33	1.17				
12								1352	916	17.77	8.89				
4								116	178	3.45	1.73				
								85	43	.84	.42				
20								14.70	975	18.91	9.46				
								80	15	.29	.15				
								350	175	3.39	1.69				
								80	15	.29	.15				
28								1910	1078	21.91	10.96				
12							800	2304	1394	27.88	13.94				
								894	568	11.00	5.50				

District No. 3	Roll	No. Acres	Value	No. Horses	Value	No. Cattle	Value	No. Sheep
Names 1859.								
Gray Joseph L.	1	52	700	1	20	5	75	4
Gray James M.	1	42	500			2	40	3
Ditto Levit Grayland		24	200					
Gray Asa	1	28	300	1	30	1	20	
Hann James	1	84	1150	1	40	9	214	
Hann David Jr.	1							
Hann Clement	1	110	1375	2	125	4	115	17
Hodgden David	1	34	1200	1	40	6	150	12
Hodgden William	1	11	200	1	45	1	20	
Locke Wainright	1							
Locke Lyman for Andrew J. this land and Mill		15	175					
Preston Nathaniel	1	77	750	3	100	10	150	
Ditto G. Mc. Daniel land		3	20					
" Elias Hess farm		14	200					
Storer Horace	1					1	25	
Ditto Wodge place		18	800					
Tibbets Amos B.	1	65	700	2	100	3	45	
Thompson Heseiah & William	2	42	550	1	75	5	110	
Thompson Isaac & Isaac jr.	2	96	600	1	40	5	125	
Varney Solomon	1	80	1200	1	20	7	100	9
Ditto S. Varney land		5	50					
" W. M. Hart land		2.5	200					
Varney Rufus C.	1	1	200			3	45	
Varney Thomas	1							
Varney Thubail	1							

	Value	Bank Stock	Stock in Trade	Money at Interest	Bills	Total Value	Reduced Value	Money Left	By Drawing Out
8						803	522	10.13	5.07
8						896	393	17.62	3.87
						200	100	1.94	.97
						350		5.51	2.89
						265	295	4.71	2.46
						1404	822	15.95	7.98
							120	2.33	1.17
94	500					2149	1195	23.17	11.59
24						1414	827	16.04	8.02
						265	253	4.91	2.46
							120	2.33	1.17
						175	88	1.69	.85
						1000	620	12.03	6.03
						20	10	.19	.10
						200	100	1.94	.97
						25	133	2.57	1.29
						800	400	7.76	3.88
						845	543	10.54	5.27
						735	608	11.80	5.90
						765	620	12.09	6.05
18						1716	949	18.93	9.49
						50	25	.49	.25
						200	100	1.94	.97
						245	243	4.72	2.36
							120	2.33	1.17
							120	2.33	1.17

District No. 3		Roll	No. Acres	Value	No. Horses	Value	No. Horses	Value	No. Horses
Tarnes 1854.									
Watson Jacob G.				1					
Leylander B.		2	82	800	1	40	4	115	
Wadleigh Chas R.		1							
Weeks William		1	100	1800	1	40	10	225	6
Ditto S. Clark land			10	200					
Watson Leonard		1							

District No. 4

Arbit Daniel		1					1	10	
Bean Samuel		1							
Ditto Ira Ricker Place occupied by Saml Bean			3/4	110					
Brown Dennis J.		1							
Buzzell Ebenezer		1	228	2400	2	60	11	207	7
Boston Oliver		1							
Buzzell Lewis H.		1							
Buzzell Deborah									
Burnham John		1							
Church Charles		1	55	775	1	50	1	20	
Cate John & Son		1	155	1400			8	180	11
Ditto George Townsland			15	150					
Corson Josiah A.		1							
Daniels Joseph		1	130	1500	1	30	9	215	
Dane Asa C.		1	50	400	1	40	4	85	
Dane Mury									
Foss Samuel A.		1							
Foss Ephriam C.		1	30	500	1	10	1	20	
Foss Samuel H.		1	12	200			3	55	
Foss Joshua H.		1	12	275			1	15	

	Value	Bank	Stock	Stock in	Made	Money at	London	Bills	Total	Value	Reduced	Value	Money	Day	Highway	Day
									955	718	13.99	6.97				
										120	2.33	1.17				
12									2077	1157	22.48	11.24				
									200	100	1.94	.97				
										120	2.33	1.17				
									10	125	2.43	1.23				
										120	2.33	1.17				
									110	55	1.07	.54				
										120	2.33	1.17				
14					300				3044	1642	31.86	15.93				
										120	2.33	1.17				
										120	2.33	1.17				
		700							700	350	6.79	3.39				
										120	2.33	1.17				
									845	543	10.54	5.27				
22									1592	916	19.77	9.89				
									750	75	1.45	.73				
										120	2.33	1.17				
					500				2245	1243	24.12	12.06				
									495	368	7.14	3.57				
					200				200	100	1.94	.97				
										120	2.33	1.17				
									580	385	7.46	3.73				
									255	218	4.82	2.41				
									290	265	5.14	2.57				

District No. 4		Rolls	No. Acres	Value to Owners	Value to Rent Stree	Value to Street	No. Street		
Names 1857									
Fernald John S.	1	19		1000	1	100	1	20	
Hall Henry B.	1								
Hall John B.	1	78		700	1	50	2	35	
Hall Andrew Jr.	1								
Hall Silas	1	40		250			3	30	
Hall Joseph's heirs		4		50					
Hale William for Jenniah Smith of Dec		30		500					
Hayes Jacob H. & Son	2	300		4000	1	20	13	280	11
Ham Thomas & Son	2	71		1400	1	70	11	290	8
Ham Asa G. for Tom occupied by Mr. Marden		30		300					
Hayes Margaret									
Hayes Margaret									
Hayes Rebecca		76		1000	1	30	4	120	
Hanson Samuel's heirs		8		75			1	20	
Hall Charles W.	1						1	20	
Meserve Andrew		158		1450			5	100	2
Marden James S.	1	78		250			2	35	1
Bitto Levi Louie Land		3		100					
Mardin Jacob H.	1				1	60			
Marden James H.	1	40		150			4	20	
Mardin William	1								
Marden Alfred	1								
McDaniel George		4		40					
Neal John		44		330	1	50	4	50	
+ Daniel Neal place occupied by John Neal		70		500					
Patnes William	1								
Perkins John B.	1								
Red Holmes	1	6		100			1	15	

Value	Bonds	Stock	Stock in Trade	Money at Interest	Bills	Total Value	Reduced Value	Money Gap	Highway Gap
				1000		2120	1180	22.58	11.44
							120	2.33	1.17
						785	513	9.85	4.98
							120	2.33	1.17
						280	260	5.04	2.52
						50	25	4.9	2.5
						800	400	7.96	3.88
22	100			500		4922	2701	52.40	26.20
16						1776	1128	21.88	10.94
						300	188	2.91	1.46
				311		311	156	3.09	1.52
				112		112	56	1.07	.55
	100					1250	625	12.18	6.07
						95	48	.93	.46
						20	130	2.52	1.26
4				102		1656	828	16.06	8.03
2						287	264	5.12	2.56
						100	50	4.97	4.9
						60	150	2.91	1.46
						220	230	4.46	2.23
							120	2.33	1.17
							120	2.33	1.17
						40	20	.39	.20
						430	215	4.17	2.09
						500	250	4.85	2.43
							120	2.33	1.17
							120	2.33	1.17
						105	148	3.45	1.73

District No. 4.	Roll	No. Acres	Value	No. Bonds	Value	No. Bonds	Value	No. Bonds
Raymond James	1	3/4	200			1	15	
Seavey Jonathan H.	1	24	350			1	20	
Seavey Schobodskens		2	15					
Swain Jeremiah	1	32	400	1	35	3	45	
Smith Winthrop	1	60	1000	1	30	5	120	1
Stacy John C.	1	4	200					
James John	1	85	800	1	55	5	100	5
Grippy Charles	for	50	600					
Whitehouse Leonard	1							
Wood Hiram H.	1							
Waldron Mary		150	1400			9	210	
Sith D. Waldron farm		67	500					
" Wadsworths land		9	35					
" Babb place		1	50					
Waldron John H.	1	116	950	1	60	6	160	
Waldron Hiram	1							
Winkley John H. Jr.								
for perc. Winkley land		17	200					
Witley Samuel	1					1	20	
Winkley John H. for								
Francis Winkley heirs		50	200					
Woodman Elizabeth								
Young Ivory	1	80	950	1	25	7	145	

Value	Bank	Stock	Stocks	Grades	Manpower	Interests	Bills	Total Value	Reserve Value	Money	July	Highway	July
								200	220	4.27	2.14		
								370	305	5.92	2.96		
								15	8	.16	.8		
								580	385	7.46	3.73		
2								1152	696	13.50	6.75		
								200	220	4.27	2.14		
10								965	603	11.70	5.85		
		500						1100	550	10.67	5.34		
								120	2.33	1.17			
								120	2.33	1.17			
	2600				1500			5710	2855	55.39	27.69		
								500	250	4.85	2.43		
								35	18	.35	.18		
								50	25	.49	.25		
								1170	705	13.68	6.84		
								120	2.33	1.17			
								200	100	1.94	.97		
								20	180	2.52	1.26		
								200	100	1.94	.97		
700		427						1127	564	10.94	5.47		
								1120	680	12.18	6.09		

District No. 5.		Pollo	No. Acres	Value	As Horses	Value	As Stock	Value	No. Sheep
Names 1857									
Arlin Dill for ^{1 bond} Ham		11		150					
Arlin Benjamin	1								
Brown Samuel	1	70		375	1	20	3	50	
Brown John	1								
Brown George	1								
Buzzell Sarah		1/3		100			1	20	
Buzzell Reuben	1								
Buzzell William M.									
& Charles F.	2	80		1400	1	10	7	160	2
Buzzell Nancy W.									
Buzzell J. Wilcox	1								
Bodge Benj ⁿ for Tricky land		50		100					
Chesley James C.	1	70		450			3	65	5
Chesley Joseph W.	1	80		500	1	35	4	60	2
Drew Jonathan R.	1	82		1100	1	50	7	95	8
Daniels Joseph for Cook lot		22		200					
Drew Jonathan R. Smith lot		11		90					
Freeman Miles	1	4		100	1	10	1	20	
Herrald John S.		15		200					
Howard Erney	1								
Hall Norman	1	177		2000	1	70	14	295	10
Hall Gilman	1	145		2000	3	140	8	175	
Hussey Thomas & Son		75		1550			6	165	8
Hussey Horatio H.	1	50		800	1	50	4	120	
Hussey Susan W. Mrs.									
Hussey Susan W. Miss									
Hussey Mary							1	20	
Leathers Oliver	1	14		60	1	50			
Leathers Robert	1								

Value	Bank	Stock	Stock in	Trade	Money at	Interest	Bills	Total	Value	Reduat	Value	Money	Pay	Highway	Pay
								150	75	1.45	.75				
								120	2.33	1.17					
								445	343	6.66	3.33				
								120	2.33	1.17					
								120	2.33	1.17					
								120	60	1.18	.58				
								120	2.33	1.17					
4					300			1574	1027	19.92	9.96				
								300	150	2.91	1.46				
								120	2.33	1.17					
								100	50	.77	.49				
10								525	383	7.42	3.71				
4								599	420	8.15	4.08				
16					500			1761	1001	19.42	9.71				
								200	100	1.94	.97				
								50	45	.88	.44				
								180	185	3.58	1.79				
								200	100	1.94	.97				
								120	2.33	1.17					
20	900				200			3485	1863	36.14	18.07				
								2315	1278	24.28	12.39				
16					350			2081	1041	20.19	10.26				
					101			1071	656	12.73	6.37				
	400				194			544	292	5.76	2.88				
					317			317	159	3.08	1.54				
					500			520	260	5.04	2.52				
								110	175	3.39	1.69				
								120	2.33	1.17					

District No 5	Rolls	No. Acres	Value	No Horses	Value	No. Head Stock	Value	No. Sheep
Meserve Andrew for Sam'l Davis land		15	250					
Odion Benjamin	1	142	1900	45	7	185	8	
Sitts G. & W. P. Frost		50	500					
Odion Mary W.								
Odion Hannah								
Robinson James	1	40	450	80	5	118		
Robinson Clark	1	80	500	40	6	100	4	
Robinson Aaron's Widows & Lon	1	88	1200	65	4	120	3	
Stacy Edward B.	1	10	400	60				
Thompson Ben ^{jr}	1	95	1400	40	7	140	9	
Thompson George W.	1							
Willy Betsy		10	100		2	40		
Willy Isaac	1	40						
Willy Benjamin	1							
Winkley William		67	1100	20	11	220	2	
Winkley Samuel	1	87	1300	10	5	105	2	
Winkley Darius for W. & E. Ham land		10	300					
Waterhouse Jere th	1	36	275					
Waterhouse William	1	7	325	50				
Ward Sewell L.	1							
Waterhouse Martha W.								
Young Andrew H.		8	80					
Young Jacob D. for Reuben Hayes land		5	40					
Sitts Nancy Miles land		17	300					
Abraham Miles land		8	150					

Value	Bank	Stock	Stock in	Gravel	Money at	Interest	Bills	Total	Value	Reduced	Value	Money	Exp	Money	Exp
								250	125	2.43	1.20				
16								2096	1168	22.66	11.33				
								500	250	4.85	2.43				
					205			205	103	2.00	1.00				
					569			569	285	5.52	2.76				
								645	445	8.60	4.30				
8								648	444	8.62	4.31				
								1891	1066	20.65	10.34				
								460	350	6.77	3.39				
18								1548	919	17.83	8.92				
									120	2.33	1.17				
					500			640	320	6.21	3.11				
									120	2.33	1.17				
									120	2.33	1.17				
4					888			2222	1111	21.55	10.78				
4								14.19	880	16.08	8.04				
								300	150	2.91	1.46				
					1300			1575	908	17.62	8.81				
					107			482	361	7.00	3.50				
									180	2.33	1.17				
					170			170	85	1.64	.82				
								30	.15	.29	.15				
								40	20	.39	.20				
								300	150	2.91	1.46				
								150	75	1.45	.73				

District No. 5		Poles	No. Acres	Value	No. Horses	Value	No. Mules & Cows	Value	No. Sheep
Names 1854									
Young Jonathan for William Pierce land			10	300					
Tyler Hiram		1							
Tyler Samuel		1							
Tyler Horace		1							
Tyler Albert		1							
Tyler John		1							

District No. 6.

Allen Dill		1	10	75			3	40	
Buzell John S.		1	95	1300	1	50	5	115	
Babb John		1	2	40					
Corson Oscar		1							
Caverly Mason W.		1	3/4	200	1	20			
Caverly Samuel		1	20	225			2	30	
Caverly Richard J.		1	13	125			1	15	
Critchett Richard									
John		2	90	1800	2	100	9	175	6
Caverly Ebenezer		1	76	800	1	50	4	135	4
Caverly Nicholas									
John S.		2	98	1200	30			275	6
Caverly Abra									
Caverly Ephraim		15		700			2	35	2
Caverly George H.		1	20	75					
Caverly Daniel		1	95	1550	1	50	10	255	
Ditto S. Hill land			75	700					
Caverly John H.		1							
Cater Paul		1	20	340	2	40	9	185	5
Clark James		1	1	30					
Clark Dennis		1	40	450	1	25	6	105	2

Value	Bank	Stock	Stock in	Made	Money	Interest	Bills	Total	Return	Money	Gap	Highway	Gap
								300	150	2.21	1.46		
									120	2.33	1.17		
									120	2.33	1.17		
									140	2.30	1.17		
									120	2.33	1.17		
									120	2.33	1.17		
								115	178	3.45	1.23		
								1465	853	16.55	8.25		
								40	140	2.72	1.36		
									120	2.33	1.17		
								120	230	4.46	2.22		
								255	248	4.82	2.41		
								140	190	3.67	1.84		
12								2087	1284	24.50	12.45		
5								993	617	11.77	5.55		
12								1517	999	19.38	7.67		
				500				500	250	4.85	2.43		
4				1500				2240	1240	24.06	12.03		
								75	158	3.07	1.54		
								1855	1048	22.84	10.17		
								700	350	6.79	3.39		
									120	2.33	1.17		
16								581	411	7.97	3.99		
								30	135	2.60	1.31		
4								584	412	7.99	3.99		

30 Degrees East 9 Rods then south 32 Degrees west 10
south 58 Degrees west 16 Rods then south 28 Degrees west
then south 40 Degrees west 15 Rods then south 33 Deg
8 Rods then south 4 Degrees west 10 Rods to the old
we have laid out said Road two Rods wide the point
mentioned to be the middle of said Road and we have
given John Clarke twelve shillings in Consideration
of the old Road as far as it goes by his Land and those other
whose Land said Road goes through we have given
said Road going thro' their Land and Thomas How
we have given four pounds sixteen shillings in
the old Road which we have given him

above George, we
we have given those men the Old Road
of Land the New Road, ^{90⁰⁰} through with
ption that Abraham Row Nathaniel Pe
and Samuel Hutchings should have the pr
ge to Pass and Repass with gates Bars the
their Heirs and assigns for ever as fur as
Extends by the old Road Down to the New
as Laid out Laid out by us January 7.

Chiphalat Cloutman
Peter Young

District No 6									
Names, 1857.	Feller	No. Acres	Value	No. Acres	Value	No. Acres	Value	No. Acres	No. Acres
Drew Timothy	1	46	750	1	50	6	150		
Drew John J.	1	106	1100	1	50	5	150		
Drew Elias	1	14	75						
Drew Lorenzo D.	1								
Drew Meshack J.	1								
Drew Daniel W.	1								
Demeritt Isaac J.	1					2	40	12	
Felker John		30	200						
Felker Charles		20	60						
Felker Hiram		30	155						
Felker Levi		18	100						
Felker Andrew J.		22	100						
Foss William A	1					1	20		
Gear Alexander	1								
Hanson Ebenezer H.	1	37	1100	1	25	3	50		
Ditto Brown place		33	250						
.. Andrew Brown land		3	100						
Hall Charles H.	1								
Hall Hubbard W.	1								
Hall Stephen C.	1	7	75			1	20		
Hall Moses	1	2	30						
Heale William & Sons	3	270	6000	2	200	14	280	15	
Ditto for William Heale Down		265	6400						
Heale Samuel's Heirs for farm occupied by Samuel Seales.		250	6000	1	20	18	440		
Hanson Moses	1					1	20		
Hanson Caleb & John	2	98	1230	1	60	10	200	1	
Ditto N. Hanson land		16	300						
Hayes John C.	1	1	50			1	20	1	
Hoyt John	1	75	1000	1	50	1	35		
Hoyt Levi	1				15	2	40		
Henderson Charles	1			1	15	2	40		

Value
Bank
Stock
Stock in
Trade
Money at
Interest
Wills

Total
Value
Reduct
Value
Money at
Cash
Highway
Pay

24

950 595 11.54 5.77
1300 790 14.99 7.47
75 158 2.07 1.54
120 2.33 1.17
100 2.33 1.17
100 2.33 1.17
64 152 2.95 1.48
200 100 1.94 .97
60 30 .58 .29
155 78 1.50 .75
100 50 .97 .49
100 50 .97 .49
20 180 2.50 1.26

100 2.33 1.17

1175 708 18.74 6.87
250 125 2.48 1.22
100 50 .97 .49
120 2.33 1.17
120 2.33 1.17
95 168 2.26 1.60
30 185 2.60 1.31

30 700 665

8975 4548 88.24 44.12
6400 3200 62.08 31.04

6460 3230 62.66 31.33
20 180 2.50 1.26

21

1490 985 19.10 9.55
300 150 2.91 1.46

2

257

72 156 2.03 1.52
1935 988 15.28 7.44
120 2.33 1.17
55 148 2.89 1.45

District No. 6		No. Acres	Value	Value	Value	Value	No. Sheep
James 1857	Polled			Wetmore			
Hall Gilman for							
S. L. Wiggins land	20		200				
Jackson Betsy	14		315		3	40	
Jackson George W. 1							
Johnson Bradley 1	14		100				
Loche Lyman 1	20		600		2	25	
Maxwe Andrew for							
S. H. & A. T. Mill Pringle 2			1000				
Montgomery Samuel 1	215		2300	6	200	4	110
Ditto for C. Montgomery	10		600				
McDaniel George	7		70				
Ditto for C. Woodley land	17		150				
Robinson James	35		150				
Robinson Aaron's heirs	16		100				
Scales Samuel	1						
Swombly Caleb	1	75	550	1	60	6	150
Swombly Crook	1	30	300	1	35	2	35
Swombly John	1						
Swombly John P.	1	3	50				
Tuttle Timothy W. &							
Samuel H.	2	180	2300	1	50	7	100
Tuttle Elijah	1						
Woodbury Mary							
Winkley John H.	15		100				
Winkley John H. jr.							
for Blake lot	10		100				
Winkley William	20		250				
Waterhouse John & Alex.	1	100	1500	1	100	9	215
Waterhouse Daniel	1	90	1000	1	25	5	155
Young parcel for Rubin's	50		200				

Value
 Bank
 Stock
 Stock in
 Trade
 Money at
 Interest
 Notes

Total Value Reduced Value
 200 100 1.94 .97
 355 128 2.48 1.24
 120 2.33 1.17
 100 170 3.29 1.65
 625 433 8.40 4.20

12

400 300

1000 500 9.70 4.85
 3022 1681 31.64 15.82
 600 300 5.82 2.91
 70 35 .68 .34
 150 75 1.45 .73
 150 75 1.45 .73
 100 50 .97 .49

120 2.33 1.17

760 500 9.70 4.85
 270 305 5.92 2.96
 120 2.03 1.17
 50 145 2.81 1.41

16

600

2466 1478 28.57 14.29
 120 2.33 1.17
 600 300 5.82 2.91
 100 50 .97 .49

100 50 .97 .49
 250 125 2.48 1.22

107

1922 1081 20.96 10.48
 1170 705 13.68 6.84
 900 450 8.73 4.37

District No 7		Poles	No. Acres	Value		Value		Value	
Name	1857				Per Annum		Per Annum	Per Annum	Per Annum
Buzzell Levi & George	2	75	960	1	50	4	115	7	
Buzzell Wm H. & C. F.		25	375						
Buzzell David	1	50	730			5	135		
Ditto J. Caverly land		14	125						
Buzzell Jonathan	1	45	750	1	45	4	95		
Buzzell Samuel R.	1	50	640	1	40	3	95	5	
Buzzell John H.	1								
Buzzell Solomon	1	30	375	1	40				
Buzzell Isaac L.	1	64	800			3	45		
Boody Daniel	1	134	1900	1	80	12	315	8	
Clark John	1	75	1025	1	60	10	225		
Critchett Richard & John	20		100						
Daniels Albert H.									
for Burns lot		160	700						
Demeritt John H.	1	70	900			4	115		
Ditto Duszins land		20	200						
Fernald William R.	1	100	1020	1	20	7	140	7	
Hayes John O.		12	60						
Hill Joseph's heirs		30	450						
Hill Henry		45	750			4	87		
Hall William	1	45	475			4	120		
Ditto Susan Cate land		10	70						
" E. H. Pillsbury		117	700						
Heale William for									
Stone House pond lot		28	300						
Leighton Israel &									
John B.	2	204	2300	1	25	5	120		
Leighton Sarah						1	20		
Leighton James L.	1	30	500			3	85		

Value	Bank	Stock	Stock in	Grade	Money at	Interest	Bills	Total	Value	Revenue	Value	Money	Exp	Highway	Exp
14								1199	800	15,52	776				
								375	188	3,63	1,82				
								865	553	10,73	5,37				
								125	60	1,22	.60				
								888	564	10,94	5,47				
7								780	511	9,91	4,96				
										120	2,30	1,17			
								415	328	6,36	3,18				
								345	293	5,67	2,84				
16					518			2829	1538	29,78	14,89				
					190			1500	890	16,87	8,44				
								100	50	,87	,49				
								700	350	6,79	3,39				
								1015	628	12,18	6,09				
								200	100	1,84	,97				
14								1194	717	13,91	6,49				
								60	30	,58	,29				
								450	225	4,37	2,19				
								887	419	8,13	4,07				
								597	418	8,11	4,06				
								70	35	,68	,34				
								700	350	6,79	3,40				
								800	150	2,21	1,40				
								2458	1468	25,46	14,23				
								20	10	,20	,10				
								585	418	8,01	4,01				

District No. 7.	Polos	No. Acres	Value	No. Acres	Value	No. Acres	Value	No. Acres
Names 1857.								
Marrison Joel B.	1			1	30	1	20	3
Marrison Joel	1	65	290	1	80	5	80	
Peary Pompey		174	2000	2	125	17	870	
Peary William	1							
Peary Pompey Jr.	1							
Peary Smith	1	50	600	1	50	4	100	
Peary Charles	1							
Smith David B.	1	100	1500	1	10	8	200	7
Smith Abraham C.	1	100	1100	1	60	5	145	7
Smith John G.	1							
Sewards John	1	16	800			2	25	
Townell Nathaniel	1	66	700	1	50	6	130	2
Townell Abiah								
Tibbets Miles B. Jr.								
Walbathes Daniel lot.		35	250					
Young Isaac		110	1800	1	30	7	200	7
Young David	1	190	2800	1	60	12	310	8
Young Sophia								

District No. 8.

Burnford John				1	50	4	100	8
Burnford Nathaniel	1	118	1000	1	40	5	115	9
Ditto Pierce place		18	300					
Burnford Mary								
Brown Hezekiah	1	14	60			1	20	
Brown Lorenzo A.	1	5	75					
Brown Leonard	1							
Berry Ezra	1	60	800	1	35	7	140	
Ditto James Beryland	11		70					
Batchelder Cyrus	1			1	40	1	15	

Value	Banks	Stocks	Stocks	Money	Interest	Notes	Total Value	Reduced Value	Money	Loans	Highway	Loans
6							56	148	2.87	1.44		
							500	890	7.17	3.57		
							2485	1248	24.24	14.11		
			188				188	189	3.65	1.83		
								120	2.33	1.17		
							750	495	9.60	4.80		
								120	2.33	1.17		
14							1724	980	19.04	9.52		
14							1269	755	14.65	7.33		
								120	2.33	1.17		
							985	888	5.58	2.79		
4							884	562	10.90	5.45		
			500				500	250	4.85	2.43		
							250	125	2.43	1.22		
18							2048	1024	19.87	9.94		
6							3126	1708	30.14	16.57		
			600				600	300	5.82	2.91		
16							166	83	1.60	.80		
18							1173	707	13.72	6.86		
							350	175	3.39	1.69		
			709				739	370	7.18	3.59		
							80	160	3.01	1.51		
							75	152	2.97	1.49		
								120	2.33	1.17		
							975	608	11.80	5.90		
							70	35	.68	.34		
							55	148	2.87	1.44		

District No. 8	Polle	No. Acres	Value	No. Horses	Value	No. Mules & Cattle	Value	No. Sheep
Names 1857								
Chesley Samuel	1	100	500	1	40	11	250	5
Chesley Samuel for Hall Farm		35	450					
Chesley Curtis P.	1	55	950	1	60	2	35	
Chesley George	1							
Chesley Curtis for Charles Nutt		10	150					
Drew Shadrach ^{Long}	1	49	500	1	20	4	60	5
Hall Andrew for Everitt Hall land		45	450					
Hall Jacob		13	225	1	20	1	20	
Hill Mark	1			1	40	1	20	5
Ditto for farm.		62	900					
Hodgson David	1	10	100	1	35	4	60	7
Hodgson John heirs		26	350					
Hovitt Charles	1	1	50	2		1	20	
Hann George W.	1							
Hann Jonathan	1							
Locke Charles D.	1	68	1175	1	70	8	190	
Locke Samuel A.	1	50	700	1	50	8	160	4
Ditto Marsh land		15	100					
Locke Ebenezer & Drall	2	116	1500	1	40	14	280	6
Ditto S. Hanson land.		17	300					
Locke Israel H.	1			2	100	11	110	
Pierce Israel heirs		113	1350			6	110	4
Pierce Alfred	1							
Ditto J. Randall land		18	300					
" Randall & Dement "		15	250					
Pierce Moses	1	9	50					
" Israel R. Church land		20	150					
Pierce James B. & Andrew D.	2	182	2100	1	60	5	125	5

	Value	Bank	Stock	Stock in	Trade	Money at	Interest	Notes	Total	Reduced	Money	Exp	Housing
									Value	Value			Exp
16									1106	678	18.05	6.53	
									450	225	4.37	2.19	
									1045	643	12.48	6.24	
										120	2.33	1.17	
									150	75	1.45	1.23	
10									590	415	8.05	4.00	
									450	225	4.37	2.19	
									265	133	2.60	1.30	
10									70	155	3.01	1.54	
									900	450	8.73	4.37	
14									219	280	5.42	2.71	
									350	176	3.39	1.69	
									70	155	3.01	1.54	
										120	2.33	1.17	
										120	2.33	1.17	
									1435	838	16.26	8.13	
8						609			1527	854	17.14	8.57	
									100	50	.97	.49	
9									1829	1155	22.41	11.21	
									300	150	2.91	1.46	
									210	225	4.37	2.19	
									1468	737	14.24	7.12	
										120	2.33	1.17	
									300	150	2.91	1.46	
									250	125	2.43	1.22	
									50	145	2.81	1.41	
									150	75	1.45	1.23	
16									2717	1530	30.83	15.42	

District No. 8
 Taxes 1889

	Polls	No. Acres	Value	No. horses	Value	No. head of stock	Value	No. sheep
Pierce James B. & Annette D. for R. Pirkham land.		45	165					
Ditto S. Tibbets "		10	150					
" J. Chesley "		40	400					
" W. Langley "		50	600					
" W. Pierce "		8	100					
" S. J. Hayes "		17	250					
" A. Dodge here "		29	300					
" Joseph Fernald		5	75					
Pierce Hall	1	65	800	1	4	5	140	
Deal Solomon & Son		100	1000	2	80	7	100	
Roberts Nathaniel	1	56	550	1	70	6	125	
Sherburne Deborah G.		40	250					
Tibbets Miles B. for S. ^{Genish land}			30					
Winkley John H. Jr.	1	130	1200	1	30	11	230	5
Winkley Susan G.								
Whitehouse James	1	56	406	1	20	1	20	8
Winkley Lassalle M.	1							
Young John B.	1	50	480	1	40	8	110	2
Ditto Robert Christy land		10	200					
Young Jonathan's heirs		22	225					
Young William H.	1	100	300	1	30	10	200	
Young Jacob D. &								
Andrew H.	1	125	1000	1	50	3	50	5
Ditto J. Kicker Hall farm		50	600					
" Warner lot		40	400					
" Charles Hayes		30	400					

Value	Bunk	Stock	Stock in	Grass	Money at	Interest	Miles	Total	Value	Reduced	Value	Money	Exp	Highway	Exp
								155	78		1.51	.76			
								150	75		1.45	.73			
								400	200		3.88	1.94			
								600	300		5.82	2.91			
								100	50		.97	.48			
								250	125		2.43	1.22			
								300	150		2.91	1.46			
								75	38		.74	.37			
						300		1080	810		16.71	7.86			
								1570	805		17.56	8.78			
								745	493		8.65	4.33			
								250	125		2.43	1.22			
								750	15		.29	.15			
10								1470	855		16.54	8.29			
					338			338	169		3.27	1.64			
18								463	352		6.83	3.42			
									120		2.33	1.17			
4								624	432		8.88	4.19			
								200	100		1.94	.97			
								235	188		2.29	1.15			
								1130	685		13.28	6.64			
10								1110	675		13.09	6.55			
								600	300		5.82	2.91			
								400	200		3.88	1.94			
								400	200		3.88	1.94			

District No. 9 Tarrus 1859		Polls	No. Acres	Value	No. Horses	Value	No. Horses & Cattle	Value	No. Horses
Caldwell Daniel S.	1	100	1700	1	60	13	265	5	
Ditto Jones Land		15	100						
" J. R. Langley Land		8	100						
Caldwell John's heirs		10	376						
" Whitehorn Place		16	175						
Calawell Royal R.	1			1	50	9	210	6	
Ditto J. R. Langley Land		7 1/2	50						
Cook Alden R.	1					1	20		
Daniels Albert H.	1	250	2250	2	140	11	285	11	
Ditto Ellison Farm		100	200						
" Bear Land		70	350						
" John Mathes		30	100						
" Isaac Daniels Bank Stock									
Dustin Jonathan	1	70	600	2	20	1	20		
Joe Charles	1								
Ellison John						1	20		
Ellison Joseph Jr.	1					1	20		
Ellison William	1	33	320			4	20		
Ellison James for place occupied by Ellison		19	200						
Eaton Dexter's widow						1	20		
Gear George for J. R. Land		16	200						
Ditto J. Wiggins		15	100						
Gerish Daniel	1								
Hodgdon Daniel	1					2	35	4	
Jones Rebetial's heirs		75	1250	1	70	11	275	14	
Ditto Dustin Land		10	125						
Langley Isaac	1	37	350	1	50	7	115		

Value	Bank	Stock	Stocks	Trade	Money at Interest	Bills	Total Value	Reduced Value	Money	Prof	Highway	Gap
10					208		2238	1207	2400	1.00		
							200	100	1.84	.87		
							100	50	.87	.49		
							375	188	3.64	1.82		
							175	88	1.69	.85		
10							270	256	4.89	2.48		
							50	25	.48	.25		
							20	180	2.52	1.26		
20	500						3197	1799	30.35	16.68		
							700	350	6.78	3.40		
							350	175	3.09	1.70		
							100	50	.87	.49		
	500						500	250	4.85	2.43		
							690	465	9.02	4.57		
								120	2.33	1.17		
							20	10	.19	.10		
							20	180	2.52	1.26		
							400	200	6.21	3.12		
							200	100	1.84	.87		
							20	10	.19	.10		
							200	100	1.84	.87		
							100	50	.87	.49		
	500						500	370	7.17	3.59		
8							48	142	2.76	1.38		
28,1600							3223	1612	31.27	15.64		
							125	68	1.31	.66		
							515	378	7.33	3.67		

District No. 9	Roll	No. Acres	Value	No. Horses	Value	No. Head of Cattle	Value	No. Sheep
Mr. Daniel Rebecca								
Mr. Daniel True Wm	1	50	700	1	20	9	225	
Ditto as Guardian for E. Caldwell								
" D. McDaniel's heirs		50	400					
" Griffin land		15	50					
" Oliver Jones land		30	200					
Odionne Benjamin for Frost land		52	312					
Pierce James B. for Y. Chesley land		25	125					
Wentworth Israel for Andrew D. McDaniel's Byron farm		50	400					
Woodman Joseph's heirs		45	350			1	20	

District No. 10

Daniel Albert H. & CO for Lumber & Groceries Gear Lot								
McDaniel True W. for Miles place		50	300					
McDaniel John	1	114	1850	1	70	6	150	4
McDaniel Andrew D for farm occupied by N. P. Wentworth		210	2000			8	200	7
Manson Timothy's heirs		86	550			7	180	7
Manson George	1							
Manson James	1	85	500	2	40	5	110	

Value	Bank	Stocks	Stock in	Stock	Money at	Interest	Mills	Total	Value	Received	Value	Money	Exp	Highway	Exp
2100								2100	1050			20.97	10.19		
1500								2448	1343			26.06	19.03		
					208			208	104			2.02	1.01		
								400	200			3.88	1.94		
								50	25			.49	.25		
								200	100			1.94	.97		
								312	156			3.00	1.50		
								105	60			1.22	.61		
								400	200			3.88	1.94		
								370	185			3.54	1.77		
								500	250			4.85	2.43		
								300	150			2.91	1.46		
8	300							2478	1058			26.85	13.18		
14								2214	1107			21.48	10.74		
14								694	347			6.74	3.37		
									120			2.23	1.17		
	4100							5150	2685			52.28	26.14		

District No. 10.
 Names 1854

Polls

No. Acres

Value

Proportions

Value

No. of Stock

Value

No. of Horses

Osborne Benjamin for Frost land.		35		250					
Ditto E. Thompson's		30		500					
.. E. Thompson's ..		42		200					
Sherburne Jacob	1	89		1000	2	100	6	160	5
Ditto John Sherburne farm		46		400					
.. Jones land		10		70					
Sherburne Joel Jr.	1								
Sherburne Merinda M.									
Sherburne Isaac & Son	2	90		800	1	40	4	110	6
Sherburne John	1	6		175					
Sherburne John Jr.	1								
Sherburne James W.	1						1	15	
Sherburne Samuel		88		800	1	40	6	120	7
Ditto Coe land		100		275					
Chesley Jonathan	1	139		800	1	15	4	65	5
Chesley Jacob O. B.	1								
Chesley Joshua R.	1	18		100	1	20	2	40	
Chesley Joel M.	1				1	15	4	65	
Caldwell Daniel Jr. for Langley land		6		75					
Gear Joseph & Samuel	2	200		2000	1	40	7	185	6
Gear David	1								
Gear George & Sons	3	200		2300	2	85	10	265	10
Ditto Walton lot		5		30					
Hanson Samuel	1						1	20	
Hanson John W.	1								
Sherburne Samuel for land & buildings occ'd by Jonas Hanson		4		100					
Walker Benjamin place		4		100					
Wentworth Israel R.		7							

Value	Bank	Stock	Stock in	Order	Money ad	Interest	Bills	Total	Value	Reduced	Value	Money	Exp	Highway	Exp
								250	125			2.43	1.00		
								500	250			4.85	2.41		
								200	100			1.84	.87		
10								1270	755			14.65	7.93		
								400	200			3.88	1.84		
								80	35			.68	.34		
				100				100	170			3.29	1.65		
				200				200	100			1.84	.87		
15								1065	773			14.99	7.50		
								175	208			4.09	2.02		
									100			2.33	1.17		
								15	128			2.49	1.25		
14								974	487			9.44	4.72		
								275	138			2.68	1.34		
10								880	565			10.86	5.48		
				100				100	170			3.29	1.65		
								160	200			3.88	1.94		
								80	160			3.10	1.55		
								75	38			.74	.37		
12				1400				3637	2057			32.84	19.87		
				600				600	400			8.15	4.08		
20				200				2870	1786			34.82	17.41		
								30	15			.29	.15		
								20	130			2.82	1.06		
									100			2.33	1.17		
								100	50			.97	.49		
								100	50			.97	.49		
									70			2.33	1.17		

District No. 11. Names 1857	Pollo	No. Acres	Value	No. Horses	Value	No. Horses	Value	No. Sheep
Bunker Jacob	1	50	200		4	70		
Ditto Carswell farm		34	350					
Buzzell Samuel R. for Genish & Demmitt		6	60					
Buzzell Ebenezer for Caldwell land		23	175					
Chesley Jonathan H for C land	1	3	10					
Chesley Asa	1	63	300	1	15	5	105	2
Caldwell John's heirs		20	160					
Caldwell Williams heirs		3	15					
Daniels Albert H for J. McDaniel land		5	12					
Evans Levi		88	300		4	100	5	
Ditto Crawford land		54	425					
" Shaw place		21	125					
" J. Marsh's heirs		17	70					
" H. Sewell Durgin		10	50					
" J. Bartlett land		8	75					
" H. Sewell Kent		15	60					
Evans William & John		108	880	1	45	1	160	11
Ditto Gordon Demmitt		3	40					
" J. Garland		40	175					
Gear Daniel for C. land		5	60					
Gear Samuel for C. land		5	25					
Hall Jacob		20	50					
Jones Pettoak's heirs		20	120					
Ditto J. J. Priest land		25	120					
" Caldwell land		5	50					
" Farwell land								

Value	Bank	Stock	Shares in	Trade	Money out	Interest	Bills	Total	Value	Reduced	Value	Money	Gap	Highway	Gap
								270	265	4.95	2.48				
								350	175	3.39	1.69				
								60	30	.58	.29				
								175	83	1.69	.85				
								10	5	.10	.5				
4								424	332	6.44	3.22				
								160	80	1.54	.72				
								15	8	.16	.08				
								12	6	.12	.06				
16					300			1316	658	12.77	6.39				
								405	213	4.18	2.06				
								125	63	1.22	.62				
								70	35	.68	.34				
								50	25	.49	.25				
								75	38	.74	.37				
								60	30	.58	.29				
								1107	624	13.06	6.53				
20								40	20	.19	.10				
								125	88	1.69	.85				
								60	30	.58	.29				
								25	13	.25	.13				
								50	25	.49	.25				
								120	60	1.16	.58				
								120	60	1.16	.58				
								50	25	.49	.25				
								50	25	.49	.25				

District No. 11.	Value	No Acres	Value	No Horses	Value	No Head of Cattle	Value	No Sheep
Names 1857.								
McC. Daniel True Wm	5		45					
Ditto S. McDaniel's heirs	20		50					
Marson James for T.H. land	100		300					
Odiome Benjamin for Frost land	100		400					
Ditto Langley Frost land	100		500					
Pierce James B. for G. Chesley	40		250					
Thompson Charles A.						1	20	
Thompson Isaac Jr. for Brock Place	40		400			1	10	

District No. 12.

Ayers Joseph.	1	34	365	1	80	1	20	
Ayers Richard	1	18	875			2	40	
Buzzell John	1	114	1200	1	20	6	125	4
Buzzell John A.	1							
Buzzell Alfred W.	1	40	425	1	25	2	35	1
Bouze Benjamin	1	120	1025	2	70	8	155	
Bodge William	1	90	850	1	25	4	95	2
Bodge John	1	80	850	1	30	4	115	
Brock Nathaniel	1	25	310	2	35	7	150	3
Brock Nathaniel & Nathaniel Roberts for S. Hanson land		12	60					
Drew Swain	1	50	650	1	75	6	185	3
Evans Albert	1	30	500	1	40	2	40	4

Value Bank Stock	Stock in Grains	Money at Interest	Bills	Total Value	Redeemed Value	Money Year	Highway Year
				45	23	.48	.23
				50	25	.48	.25
				200	150	2.91	1.46
				400	200	3.84	1.94
				800	400	7.76	3.88
				250	125	2.43	1.22
				20	120	2.52	1.26
				410	205	3.98	1.85
				465	353	6.85	3.43
				415	328	6.36	3.18
8				1400	800	15.95	7.98
					100	2.80	1.17
2				487	364	2.06	2.53
		139		1089	818	15.81	7.81
4				974	607	11.28	5.89
				995	618	11.99	5.89
6				501	321	2.19	3.60
				60	30	.58	.29
6		141		1007	624	12.11	6.06
8				558	399	7.76	3.88

District No. 12, Taxes 1857.	Polls	No. Acres	Value	Notes	Value	No. amt. 5 cts	Value	No. sheets
Freeman Davis	1	1	50			1	20	
Gear Gideon S.	1	36	500	1	50	4	60	3
Gear Albert S. H.	1	36	500	1	50	1	25	2
Hoitt Benjamin	1	1	100			1	20	
Hoitt Benjamin Jr.				1	40			
Hall Nathaniel	1	22	500	1	60	4	125	
Hall Nathaniel Jr.	1	30	100					
Hall Tobias R.	1	5	200	1	40	1	25	
Hall Andrew	1	20	200	1	20	4	50	
Hall Lucy								
Hall George W.	1	5	100			1	25	
Hall Isaac G.	1							
Heale William for William								
Hale's heirs B. W. lot.		109	4500					
Locke Israel H. for William Hall for		65	500					
Prescott James P.	1	1/2	50					
Prescott Aaron	1							
Swain Israel & Bennett C.	2	67	1100	1	40	7	185	8
Swain Richard	1	162	2600	1	50	12	240	10
Swain Mark & Son	2	153	1900	1	60	10	225	2
Ditto S. Young land		34	300					
" J. Young land		30	300					
Swain Greenleaf H.	1							
Swain Mark H.	1					1	20	
Swain Hannah								
Young Jacob D for Murray Miles land		14	150					

Value	Bond	Stock	Stock in Trade	Money at Interest	Mills	Total Value	Reduced Value	Money Left	Money Left
						70	155	8.01	1.51
6						616	428	8.20	4.15
4						579	410	7.55	3.28
						120	180	3.48	1.25
						40	140	2.72	1.06
						685	468	8.98	4.49
						100	120	3.29	1.65
			100			365	308	5.88	2.94
						370	305	5.92	2.96
				388		388	192	3.71	1.84
						125	180	3.54	1.77
							120	2.33	1.17
						4500	2150	43.65	21.80
						800	400	7.26	3.88
						50	145	2.81	1.41
							120	2.33	1.17
18				428		1771	1126	21.85	10.98
20						2910	1575	30.55	15.05
4						2229	1360	26.98	13.18
						500	150	2.91	1.46
						300	150	2.91	1.46
							120	2.33	1.17
						20	120	2.52	1.06
				135		135	68	1.81	1.16
						150	75	1.45	.73

District No. 13.		Pollo	No. Acres	Value	No. Acres	Value	No. Acres	Value	No. Acres
Names	1857								
Berry Ezra for Chesley land		5		75					
Caldwell John's heirs									
Land		20		200					
Caldwell William's heirs									
Steel land.		38		200					
Chesley Jonathan's									
for same land		5		20					
Caldwell Daniel J.									
for J. W. Langley land		26		250					
Clay Job	1	10		50					
Drew Swain for									
Mathes land		10		100					
Drew Jonathan R.									
for T. Jones heirs		22		200					
Davis William H.									
for farm & buildings									
occupied by Hagen Whitcomb		79		225		1	20		
Foss John T.	1								
Freeman Jeremiah	1								
Heall Warren	1	63		650	1	40	3	80	
Heal William for									
William Heales heirs									
Steel land		22		400					
James John's heirs		29		175					
Leathers Stephen	1					1	20		
Loeke Samuel A.		10		60					
Loeke Eben C. for									
G. W. Hoitt land.		20		300					

Value	Bank	Stock	Stock in	Grade	Warrant	Interest	Bills	Total	Value	Reduced	Value	Moving	Gap	Working	Gap
								75	38		.74	.37			
								200	150		2.81	1.46			
								200	100		1.84	.87			
								20	.15		.29	.15			
								350	175		3.29	1.69			
								50	145		2.82	1.41			
								100	50		.87	.48			
								300	160		2.81	1.46			
								345	173		3.35	1.68			
									100		2.88	1.17			
									120		2.82	1.17			
								170	505		2.80	4.90			
								400	200		2.86	1.94			
								175	88		1.69	.85			
								20	180		2.52	1.26			
								60	30		.54	.29			
								300	160		2.81	1.46			

District No. 13. Taxes 1857	Polls	No. Acres	Value	No Horses	Value to wood lots	Value to sheep	
Pierce James B. for S. D. Hayes land	5		75				
Ditto D. Chesley land	22		250				
" S. M. D. Perkins "	14						
Roberts Nathaniel	8		40				
Simpson George Jr 1							
Simpson Richard	4		70		1	20	
Sherburne Samuel for S. Emerson land	19		45				
Sherburne Jacob for Davis land	11		200				
Sewell Charles W. 1	37		250		6	65	
Tibbets John	1	43	425	1	80	5	180
Tibbets Richard W. 1							
Tibbets Mills B. 1							
Ditto B. Mathes land	8		300				
" J. C. Dams "	5		60				
" J. Poindexter "	14		150				
" G. J. Wiggin "	15		100				
" J. Kingman "	27		350				
" A. C. Demeritt "	30		200				
" E. Poindexter "	20		200				
" Joseph S. Burnham "	14		80				
" Ephraim Bunker "	18		100				
" John Kingman's Warden "	30		175				
" Ezra Parsons "	16		200				
" Jeremiah Mathes "	79		475				
Wiley Samuel Jr. 1							
Wentworth Israel H. 1	17		85				

Value
 Bank
 Stock
 Stock in
 Trade
 Money at
 Interest
 Mills

Total
 Value
 Reduced
 Value
 Money
 Exp
 Highway
 Exp

75	38	.74	.37
250	125	2.43	1.22
170	85	1.64	.82
40	20	.39	.20
	120	2.33	1.17
90	45	.88	.44
45	.26	.57	.26
200	100	1.84	.97
310	275	5.33	2.67
605	400	8.21	4.16
	120	2.33	1.17
	120	2.33	1.17
300	150	2.91	1.46
60	30	.58	.29
150	75	1.45	.73
100	50	.97	.49
250	175	3.29	1.69
200	150	2.91	1.46
200	150	2.91	1.46
90	45	.88	.44
100	50	.97	.49
17.5	88	1.69	.85
200	100	1.84	.97
475	288	4.60	2.31
	120	2.33	1.17
85	43	.84	.40

District No. 14	Polls	No. Acres	Value	No Horses	Value	No. Cattle	Value	No. Sheep
Names 1857.								
Arlin Edward	1	12	100			2	15	
Bickford David	1							
Cater John Jr.	1	117	2200	1	25	10	300	
Dame Sen C. for C. Cater land		24	200					
Foss James S.	1	54	1000	1	40	8	150	10
Ditto Mary Foss heirs		7	85					
Foss Charles A.		14	400					
Hayes Ezra		50	700					
Heam John	1	14	270			6	100	
Heam David	1							
Heam Paul	1							
Hall John W.	1			1	50	3	115	
Hall Stacia's heirs		115	1000					
Howard Benjamin	1	48	400	1	20	1	20	
Hartford George	1					2	45	
Hartford George	1							
Hayes Elizabeth		50	5000					
Kingman Jeremiah	1	245	6000	1	1000	6	215	
McDaniel George	1		8					
Marden James S. for Cyrus Lord land		18	100					
Otis Job.	1							
Richardson Joseph	1	27	405	2	75	1	15	
Stacy Robert B.	1	36	400	1	25	1	15	
Tibbets Ichabod	1	24	475	1	20	3	100	

Value	Bank	Stock	Stock in	Trade	Money at	Interest	Mills	Debit	Credit	Money	Exp	Highway	Exp	School	Exp
								115	128	3.46	1.73		.80		
									120	2.30	1.17		.49		
	600							2085	1660	32.26	16.12		6.77		
								200	100	1.84	.87		.41		
26								1216	728	14.12	7.06		2.89		
								85	43	.84	.42		.17		
								400	200	3.88	1.94		.82		
								700	350	6.79	3.39		1.43		
								380	318	6.11	3.06		1.28		
									100	2.33	1.17		.49		
									120	2.32	1.17		.49		
				100				265	250	4.81	2.46		1.03		
								1000	500	8.70	4.85		2.04		
									100						
								550	285	5.72	2.86		1.20		
								45	143	2.78	1.39		.58		
									120	2.22	1.17		.49		
								5000	2500	48.50	24.25		10.20		
	1200				1000			9015	4628	89.78	44.89		18.91		
								8	4	1.08	.04		.01		
								100	60	.87	.49		.21		
									100	2.32	1.17		.49		
								615	378	7.33	3.67		1.54		
								440	340	6.60	3.20		1.29		
								585	418	8.11	4.06		1.70		

District No 14		Value	Value	Value	Value
Annex 1859		No Acres	No Acres	No Acres	No Acres
Winkley Frances m.	1			3	100
Waterhouse Albert	38	79	1500	3	100
Waterhouse Samuel's heirs		20	200		
Wiggin George	1	57	550	1	45
Wiggin for farm occupied by John Hartford		25	500		3
Young Jonathan	1	133	3300	2	100
Sitto Hayes farm		20	500		
" Baker land		5	75		
" Horn & Baker land		13	100		
Young Jacob D. for Reuben Hayes land		3	100		

District No 15.

Arlin Daniel Jr.	1				
Arlin David	1	58	650	1	10
Sitto Arlin farm		20	200		
Arlin William	1				
Cater Joseph	1	80	800	2	80
Sitto C. Cater		15	75		
" S. Blake lot		10	100		
" E. V. Brewster's lot		20	200		
Cater Joel		359	1500		
Sitto J. Cater farm		65	900		
C. M. F. Co. Land Dams & Flowage.		100	5000		
Cater Charles H.	1			3	40
Cater Joel for Reuben Seavey place		18	100		
Davids Joseph for Ham lot		15	100		

Value	Bank	Stock	Stock in	Grade	Money at	Interest	Bills	Balance	Value	Money	Yap	Highway	Yap	Suburban	Yap
					400			500	380	7.17		3.59		1.51	
					515			2560	1400	27.12		10.58		5.91	
								800	450	8.80		4.37		1.84	
10								728	484	9.08		4.68		1.85	
								530	265	5.14		2.57		1.08	
								3650	1945	32.74		18.57		7.80	
								500	250	4.85		2.42		1.02	
								75	38	.74		.37		.16	
								100	50	.97		.49		.21	
								100	50	.97		.49		.21	
									120	2.20		1.17			
4								754	497	8.64		4.80			
								200	100	1.94		.97			
									100	2.20		1.17			
								1116	678	10.14		6.57			
								75	38	.74		.37			
								100	50	.97		.49			
								200	100	1.94		.97			
								1500	750	14.55		7.28			
								800	400	8.73		4.37			
								6000	2500	48.50		24.25			
								40	140	2.72		1.26			
								100	50	.97		.49			
								100	50	.97		.49			

District No. 15	Acres	Value	No. Cows	Value	No. Horses	Value	No. Sheep
James 1887							
Joss Charles A. for E. H. Walsum's Trickey lot.	91	450					
Fremont Oliver	1						
Gothwait Timothy	1						
Howe Daniel	1 30	100	1	15	1	20	
Howe Leve	1						
Howe Thomas	1/2	50					
Hall George W. jr	1						
Locke Alfred	1				1	20	
Mix Joseph	1 1/4	75					
McGarrick George for Daniel Davis place	11	100					
Neal John P.	1				1	20	
Moses John P.	1						
Robinson Elbridge G.	8	200					
Taylor Albert L.	1 6	100			1	15	
Town Farm	150	1800					
Smallcom John L.	1 11	150			1	15	
Smallcom Henry W.	1						
Seavey Henry	1 30	400			1	15	0
Seavey Isaac	1				1	20	
Seavey George H.	1						
Seavey Charles H.	1						
Seavey Jobabod Heir's	100	1000	1	50	12	245	7
Ditto Marden place	1	100					

Value	Bonds	Stocks	Trade	Money at Interest	Miles	Total Value	Reduced Value	Money	Yap	Money	Yap
						450	225	4.27	2.19		
							100	2.38	1.17		
							100	2.38	1.17		
						125	188	2.68	1.80		
							100	2.38	1.17		
						50	25	.49	.25		
							100	2.38	1.17		
						20	100	2.52	1.26		
						75	158	3.07	1.54		
						100	50	.97	.49		
						20	100	2.52	1.26		
							100	2.38	1.17		
						200	220	4.27	2.14		
						115	178	3.48	1.70		
						165	200	3.94	1.97		
							100	2.38	1.17		
4						419	380	6.40	3.20		
						20	10	.49	.10		
							100	2.38	1.17		
							100	2.38	1.17		
14	2					1209	655	12.71	6.36		
						100	50	.97	.49		

District No. 14	Polls	No. Acres	Value to Horatio	Value to ment	Value to	No. & Name
James 18 57						
Trickey Charles W. for Young lot.		x				
Winkley John H for J. Young heirs		28	400			
Winkley David for Gate land		12	250			

The foregoing is a list of the assessments of State
House Taxes for Dist. No. for the year 1857
Inhabitants and Residents in the town of
said Barrington and committed to Horatio H.
Barrington April 30th

Value	Bank	Stock	Stock in	Trade	Money at	Interest	Bills	Total	Value	Reduced	Value	Money	Gap	By	Gap
-------	------	-------	----------	-------	----------	----------	-------	-------	-------	---------	-------	-------	-----	----	-----


								400	200	3.88	1.94				
--	--	--	--	--	--	--	--	-----	-----	------	------	--	--	--	--

								250	125	2.48	1.00				
--	--	--	--	--	--	--	--	-----	-----	------	------	--	--	--	--

county Town and School Taxes and School
 upon the ratable Polls and Estates of the
 Barrington as made by us the selectmen of
 Hussy Collectors.
 1857.

Jacob S. Young	}	Selectmen
Jona. R. Brown		of
Lyman Locke		Barrington

A true copy of the original Attest.
 Chas. W. Buzzell
 Town Clerk



State of New Hampshire


Strafford ss.

To Horatio H. Hussey Collector of Taxes
for the town of Barrington in said county for
the year 1857 Cutting.

In the name of the State
of New Hampshire you are here required to levy and
collect of the several persons named in the list of
Taxes herewith committed to you, the several sums
set against their names respectively; the same
being a list of the assessments of the State County Town
School and Highway Taxes for the year 1857, also a
School House Tax for Dist. No.) upon the improved
and unimproved lands of Non Residents in the
Town of Barrington as made by the undersigned
amounting in all to the sum of the sum
total of which you are to pay to the Treasurer of
the Town of Barrington on or before the ¹⁵ first day
of February next, and you are on or before the
Eighth Day of the next session of the General
Court in June to deliver to the Deputy ^{Secretary} of State a
copy of said list and after the first Day of
September next, having received from said
Deputy Secretary a copy of said list you are
to proceed to sell in the manner by law prescribed
so much of each Delinquent's Estate as will be
sufficient to pay said Taxes and incidental
charges

Given under our hands and seal this thirteenth
Day of April A.D. 1857

Jacob D. Young) Selectmen
Jona. R. D. um)
Lyman Locke) Barrington



Names of assessors and original owners of non-resident lands in the Town of Burnington for 1857
April 1st 1857

	No. Acres	Valuation	Reduced Value	State County Town and School Taxes	Highway Tax	Sum Total
District No. 2.						
Whittier Moses land	18	100	50	.97	.49	1.46
Cates Hiram Co.		400	200	3.88	1.94	5.82
Thomas H. Cushing ^{land} Kingman	200	100	1.94	.97		2.94
District No. 3.						
Carr is William for						
J. Farney lands	1 5	50	25	.49	.25	.74
Parshly Stephen ^{land} Jr.	1 5	50	25	.49	.25	.74
Perkins Edmund	1 30	15	.24	.15		.44
for C. Ham land	10	200	100	1.94	.97	2.91
District No. 4.						
Ham Jeremiah ^{Philip Cassidy} for land adjoining land of Joseph Daniels & Thomas Ham	28	85	43	.84	.42	1.26
Austin Elizabeth's heirs for Woodman orchard	1	200	100	1.94	.97	2.91
Huckins Roberts heirs	15	280	140	2.72	1.36	4.08
Edward Morrill for Bean James	38	280	140	2.72	1.36	4.08
District No. 5.						
Ham Jeremiah Land	11	150	75	1.45	.73	2.18
Sitts Nute Land	8	50	25	.49	.25	.74
" adjoining L. Young's	5	20	15	.29	.15	.44
Innocent Thurst	4	400	200	3.88	1.94	5.82
Austin Elizabeth's heirs Chesly land	17	100	50	.97	.49	1.46
Groves Charles Land	20	400	200	3.88	1.94	5.82

Names of owners & original owners of non resident lands in the town of Barrington for 1857 April 12th 1857

No. Range	No. Acres	Valuation	Redeem Value	Green County State and School Taxes	Highway	Other	Sum Total
District No. 6.							
Austin Elijah's heirs for Nepps Sam and George	5 1/2	400	200	288	194		58.2
Huckins Robert for Daniels farm	20	200	150	291	146		487
Spinney McDaniel land adjoining land of Daniel Foss.	2	25	100	50	99	49	146
Woodbury Roberts heirs.	5	95	800	400	276	388	1164
Sitto Woodbury farm	50	800	400	276	388		1164
Rufus Caverly	1	100	150	50	99	49	146
Harris Joseph H.	1	100	50	99	49		146

District No. 7.							
Austin Elijah's heirs brook lot	40	300	150	291	146		487
Betsy Woodbury land	95	750	275	229	264		1091
James Berry land	11	150	75	145	75		218

District No. 8							
Harm for fund adjoining Wm H Young & Robert Hackins	8	165	88	160	80		240
John Durham land	15	100	50	99	49		146
Huckins Robert	50	550	275	588	261		800
Hill John for C Hayes land	11	100	50	99	49		146
Lane John for C Hayes land.	10	100	50	99	49		146

Names of owners and original owners of non Resident lands with Town of Birmingham for 1857

April 1st 1857

District No. 9.

	No Acres	Valuation	Reduced Value	State Crum. Tax & School Tax	Highway Tax	Sum Total
Glass Samuel's Heirs	7	100	50	.97	.49	1.46
Hoitt Alfred Land	20	500	250	4.85	2.43	7.28
Hill John Ellison Land	20	90	45	.88	.44	1.32
Ditto. +	20	60	30	.58	.29	.87
Woodman Samuel	50	300	150	2.91	1.46	4.37
Hoitt & Dunham	45	185	68	1.21	.66	1.87
Mathis John Land	30	100	50	.97	.49	1.46
Hill John for J Hill Land	20	50	25	.49	.25	.74

District No. 10

Austin Elizabeth's heirs	5	100	50	.97	.49	1.46
New Market M. F. Co. Land	6 1/2	75	75	1.45	.73	2.18
Ditto Danes & Howard	6 1/2	1200	600	11.64	5.82	17.46
Smith David's Land	5	70	35	.68	.34	1.02
Small land adjoining land of G. S. Gear	5	75	28	.74	.37	1.11
Arlin Jeremiah for land and buildings	1/2	50	.25	.49	.24	.73
Nathan Harricome for land and buildings	1/2	50	.25	.49	.25	.74
Samuel Hodgdon place	87	175	88	1.69	.85	2.54

District No. 11.

Ellison Sherburne for C. Land	6 1/2	5	40	20	.39	.20	.59
Lane John C. Land	6 1/2	5	30	15	.29	.15	.44
Marsh David's	13	125	60	1.22	.61	1.83	
Parker John F. for C. Land	3	50	25	.49	.25	.74	
Sweet Sumner for M. D.							
Richardson Land	10	65	32	.64	.32	.96	
Lane Samuel for C. Land	5	25	13	.25	.10	.38	
Perindexter Land	17	70	35	.68	.34	1.02	
Richardson M. D. Land	10	65	32	.64	.32	.96	

Names of owners & original owners of nonresident lands in the town of Barrington for 1859	No Range	No Acres	Valuation	Reduced Value	State County Town & School Tax	Highway	Farm Total
Adopted 1st 1859							
District No. 12.							
Austin Elijahs							
heirs for Menlowth lot		7	70	25	68.24		1.22
Ditto W. Smith lot		14	500	250	485.240		7.28
Huckins Robert		9	60	20	58.29		.87
Hall Everett for							
No. Place land		50	400	200	388.194		5.82
Cushing Thomas H.							
for Gear land.		10	225	110	219.110		2.29
District No. 10,							
Chesley Stephen land		10	180	65	126.60		1.89
Chesley Pauls heirs		10	180	65	126.60		1.89
Demeritt Eben G.							
for Steel land		5	50	25	49.25		.74
Randall Paul		18	72	36	70.25		1.05
Hobbs & Burnham							
for Mathes land		102	600	300	582.291		7.10
Hobbs Alfred for							
Steel land		10	80	40	78.29		1.17
Hill John land		20	165	80	160.80		2.40
Hill Mary		30	210	135	261.31		3.90
Hayes H. S. H. land		5	65	30	64.30		.96
Lane Samuel for							
B. land		5	75	38	74.37		1.11
Ditto H. land		30	160	80	154.27		2.21

Names of owners and original owners of Non Resident lands in the town of Barrington 1857 April 15th 1857

	No. Acres	Valuation	Reduced Value	State County Town & School Taxes	Highway Tax	Sum Total	School house Tax
District No. 14.							
Hayes Samuel land	40	100	100	1.94	.97	2.91	.41
Kennedy Thomas jr.	9	150	85	1.45	.70	2.18	.21
Hann Samuel place	4	85	38	.84	.37	1.11	.16
District No. 15.							
Wiggins James land	10	200	100	1.94	.97	2.91	
Caverly Alfred for J. Cates land	7	100	50	.87	.49	1.46	

The foregoing is a list of the assessment of the State, County Town and Highway Taxes for the year 1857, also schoolhouse Tax for District No. upon the unimproved and unimprovable lands of Non Residents in the town of Barrington as made out by the undersigned and committed to Horatio H. Russey Collector.

Barrington April 20th 1857

Jacob D. Young } Selectmen
 Jerra R. Drew }
 Lyman Locke } of Barrington

A true copy Attest

Chas. J. Buzzell
 Town Clerk.

Owners of Railroad Stock April 1st 1859

Jeremiah Ringman	57 Shares	Boston & Maine Railroad
Hiram Hall	1	" " " "
Deborah Buzzell	4	" " " "
Jeremiah Waterhouse	1	" " " "
Rebecca Hayes	9	" " " "
Samuel Winkley	1	" " " "
Hannah Odiorne	3	" " " "
Mrs Jeremiah Swain	5	Colchee " "
Deborah Buzzell	1	" " " "
Hannah Daniels	1	" " " "
Rebecca Hayes	1	" " " "

A true copy attest, Chas. F. Buzzell Town Clerk.

Amount of School money appropriated in the
 Several School Districts together with the Literary
 Funds for the Year 1859.

District No. 1	\$80 71
" " " 2	55 22
" " " 3	80 03
" " " 4	97 28
" " " 5	80 70
" " " 6	127 54
" " " 7	77 31
" " " 8	79 44
" " " 9	51 69
" " " 10	69 63
" " " 11	26 35
" " " 12	64 34
" " " 13	31 20
" " " 14	72 86
" " " 15	45 27

Attest.

Chas. H. Buzzell Town Clerk.

The foregoing amount for the year 1859. was
 received June 30, 1859

Chas. H. Buzzell Town Clerk.

State of New Hampshire Stafford Co.

Notice is hereby given that so much of the following real estate in the town of Bannington in said town as will pay the following taxes assessed upon each tract respectively for the year 1857, with incidental charges will be sold at Auction at the Town House in said Bannington on Thursday the 16th day of February 1860 at 10 o'clock in the forenoon unless prevented by previous payment.

	No of Rangs	sq of Acres	State County Local School Highway Tax	Schoolhouse day
School District No. 2, Whittier Moses land		19	1.46	
School District No. 4, Cassidy Phillip		28	1.26	
School District No. 5, Groves Charles land		28	5.82	
School District No. 6, Spinney Mc. Daniel land adjoining land of Daniel Woodbury Robert heirs Caverly Rufus Haines Joseph Sr.	2 5 1 1	25 95 1 1	1.46 11.64 1.46 1.46	
School District No. 7, Woodbury Betsy land Berry James land		95 11	10.91 2.18	
School District No. 9 Woodman Samuel		50	4.37	

School District No. 10	No of Rangs	No Acres	State County	Town School	Highway tax	School house
New Market Mr. F. Co land	6 1/2	25	2.18			
Ditto flowage	6 1/2		17.46			
Frank Daniels land	5	15	10.2			
Snell land adjoining land of G. S. Gear		12	.37			
Ailin Jeremiah land & buildings		1/2	.73			
Hanscomb Nathan land & buildings		1/2	.74			
Hedgerton Samuel place		37	2.54			

School District No. 11	No of Rangs	No Acres	State County	Town School	Highway tax	School house
Edison Scherburne for C. land	6 1/2	5	.59			
Layn Samuel for C. land	6 1/2	4	.38			
Pendexter land		17	1.02			
Richardson Mr. H. land		10	.96			

School District No. 12	No of Rangs	No Acres	State County	Town School	Highway tax	School house
Hall Everett for Mr. Place land		50	3.02			

School District No. 13	No of Rangs	No Acres	State County	Town School	Highway tax	School house
Chesley Paul heirs		10	1.89			
Lemritt Eben J. for Steel land		5	.74			
Layn Samuel for B. land		5	1.11			
Ditto for H. land		30	2.21			

School District No. 14	No of Rangs	No Acres	State County	Town School	Highway tax	School house
Hewitt Samuel place		14	1.11	.16		

Barrington Nov 24. 1854.

Horatio H. Hussey Collector

Barrington Feb 24. 1860

I ~~herby~~ certify that on the twenty fourth day of November last I posted up the within advertisement at the Post Office in said Barrington and the same remained so posted up until the day of sale herein mentioned, I also caused a copy of said advertisement to be published in the Independent

Democrat printed at Concord and also
in the Dover Enquirer printed at said Dover
three weeks successively the first publication in
each case being more than eight weeks before
said day of sale.

H. H. Hussey Collector.

Strofford S. D. Feb 24, 1860 Then
appeared the said H. H. Hussey and made
oath that the above affidavit by him signed
is in his belief true

Before me William Hoell
Justice of the Peace.

A true Copy Attest

Chas. F. Buzzell
Town Clerk.

The following is a true account of the sales of the real
estates of persons not resident in the town of Berrington
for taxes assessed upon the same in said town for the year
1859 and which were sold pursuant to notice at public
auction at the town House in said Berrington on the
seventeenth day of February 1860 and adjournment
being necessary.

One acre of the Rufus Causely place bounded thus in school
district No. 6 was sold to Thomas W. Hoell he being the
highest bidder for \$2.49 to pay the taxes assessed on
said Causely place amounting to \$1.46 and
incidental charges amounting to \$1.03 being the
whole \$2.49

Twelve acres of the Snell land bounded thus,
adjoining land of G. S. Gees and in school district
No. 10. in the fifth range was sold to John M. L.
Larnit he being the highest bidder for \$1.40 to
pay the taxes assessed on said Snell land amounting
to \$0.87 and incidental charges amounting to
\$1.03 being the whole \$1.40.

Half acre of Jeremiah Arlin place and buildings bounded thus, in School District No 10, was sold to Thomas W. Heale he being the highest bidder for \$1.76 to pay the taxes assessed on said Arlin place amounting \$0.73 and incidental charges amounting to \$1.03, being the whole \$1.76.

Half acre of the Nathan Hancock place and buildings bounded thus, in School District No 10 was sold to Thomas W. Heale he being the highest bidder for \$1.77 to pay the taxes assessed on said Hancock place amounting to \$0.74 and incidental charges amounting to \$1.03 being the whole \$1.77.

Five acres of the Ellison & Sherburne land bounded thus, in School District No 11, and in the 6th range was sold to John S. Lasky he being the highest bidder for \$1.62 to pay the taxes assessed on the Ellison & Sherburne land amounting to \$1.54 and incidental charges amounting to \$1.08, being the whole \$1.62.

H. H. Hussey Collector.

Strafford N.H. Feb 24, 1860 Then the said Theodor H. Hussey appeared and made oath that the foregoing account by him signed is true.

Before me William Hale Justice of
the Peace.

A true copy Attest:

Rec'd and recorded Feb 25, 1860

Chas. F. Buzzell
Town Clerk of Warrington

Collector's Sale of Real Estate.

All persons interested in the following tracts of lands in the town of Barrington in the county of Strafford, are notified that the same are taxed in the tax list committed to subscriber who is Collector of taxes for said town for the year 1859 as follows:

Name of owner	Name of Occupant	State	County	Taxes	Charges
Betsy Jackson land & buildings	George W. Jackson	2	48		
John Bobb land & buildings	John Bobb	2	72		
James Clark land & buildings	James Clark	2	62		
David Freeman land & buildings	David Freeman	3	01		
Miles Freeman land & buildings	Miles Freeman	3	58		
Epheam C. Foss land & buildings	E. C. Foss	7	46		
Moses Hall land & buildings	unoccupied	2	62		
William Le Hrew land & buildings	W. L. Hrew	3	07		

And if no person shall appear to discharge said taxes on or before the eight day of March at ten o'clock in the forenoon I shall then proceed to sell at the town house in said Barrington at public auction so much of each said real estate owned by each delinquent respectively as will be sufficient to discharge said taxes and all incidental charges against such person.

Barrington, Jan. 24, 1860.

H. H. Hussey Collector

I H. H. Hussey certify that I posted up a copy of the within advertisement at the Post Office in said town and a like copy at the Free Will Baptist meeting in said town on the twenty fourth day of January 1860 being more than six weeks before said day of sale.

H. H. Hussey

Barrington, March 8/86.

Thus appeared the said H. H. Hussey and made oath that the above certificate by his signature is true

Jacob D Young Justice of Peace

A true copy Attest

Received and recorded March 17, 1866

Chas. F. Guzzell

Town Clerk.

The following is a true account of the sales of real estate of persons resident in the town of Barrington for taxes assessed upon the same in said town, for the year 1864, and which were sold pursuant to notice at public auction at the town house in said Barrington on the eighth day of March 1866.

Thirty acres of the Ephraim C. Foss place bounded by land of Mary Waldron & John H. Waldron was sold to Miles B. Tibbets he being the highest bidder for \$7.76 to pay the taxes assessed on said E. C. Foss place amounting \$7.46 and incidental charges amounting to \$4.80 being in the whole \$7.76.

2 acres of the John Ball place was sold to Miles B. Tibbets, he being the highest bidder for \$3.02 to pay the taxes assessed on said John Ball place amounting to \$2.72 and incidental amounting to \$0.30 being the whole \$3.02.

One acre of William de Dreu place was sold to Miles B. Tibbets he being the highest bidder for \$1.97 to pay the taxes assessed on said W. de Dreu place amounting to \$1.97 and incidental amounting to \$0.00 being in the whole \$1.97.

H. H. Hussey Collector

Stafford Sd March 16. 1860 Then the said H. H. Hussey appeared and made oath the foregoing account by him signed is true.

Before me William Hale Justice of the Peace.

A true copy Attest

Received, recorded & Examined

March 17. 1860.

Chas. F. Russell

Town Clerk of Barrington

Collector's Sale of Real Estate.

All persons interested in the following tracts of land in the town of Barrington in the county of Stafford are notified that the same are on the tax list committed to the subscriber who is collector of taxes for said town for the year 1859.

Name of owner or person taxed	Description of land	Name of Occupant	State	County	Value of	School Tax.
Ebenezer F. Hanson	S. Hill land	Unoccupied	\$11	99		
Ebenezer F. Hanson	W. town place	Samuel Conroy	2	43		
Ebenezer F. Hanson	Andrew Brown place	Unoccupied		99		
Joseph Coates	Coates place	Joseph Coates	18	14		
Ditto	S. Blake land			99		
Ditto	Coates "			74		
James S. Marden	Seas' land "			97		
Ditto "	Cyrus Seard "			97	91	
John Coates jr.				16	65	

School House Tax

And if no person shall appear to discharge said taxes on or before the ninth day of May next at two o'clock in the afternoon I shall then proceed to sell at the town house in said town at public Auction so much of said real estate

owned by each delinquent respectively as
will be sufficient to discharge said taxes and
all incidental charges against such person.

Barrington April 5 1860

H. H. Hussey Collector.

Collector's Sale of Real Estate.

All persons interested in the following tracts of
land in the town of Barrington in the county
of Stafford are notified that the same is taxed
in the tax list committed to the subscriber
who is collector of taxes for said town for the
year 1859. as follows

Name of owner or person taxed	Description	Name of Occupant	Value
John Cates jr.	lot in place	John Cates	\$16.65

*Not correct
town and
separate
year*

And if no person shall appear to discharge said
taxes on or before the nineteenth day of May next
at two o'clock in the afternoon I shall then
proceed to sell at the town house in said town
at public auction, so much of said real estate
owned by said delinquent respectively as will
be sufficient to discharge said taxes and all
incidental charges against such person.

Barrington March 29. 1860.

H. H. Hussey Collector.

I H. H. Hussey certify that I posted up a copy of the
within advertisements at the post office in said
town and a like copy at the Congregational meeting
house in said town on the twenty ninth day
of March, and on the fifth day of April 1860 being
more than six weeks before said day of sale.

H. H. Hussey Collector.

Barrington May 26, 1860

Then appeared the said
H. H. Hussey and made oath that the above
certificate by him signed is true,

Before me

Albert S. Ho. Gen Justice of
The Peace.

The following is a true account of the sale of
real estate of persons resident in the town of
Barrington for taxes assessed upon the same in
said town for the year 1859, and which were
sold pursuant to notice at public auction at
the town house in said Barrington on the 19th
of May 1860, vizt eight acres of the John Cates
place bounded on the west by land of Ephraim
Cates was sold to James W. Buzzell he being
the highest bidder for \$17.15 to pay the taxes
assessed on said Cates place, amounting to
\$16.65 and incidental charges amounting to
\$0.50 being ⁱⁿ the whole \$17.15

And five acres of Joseph Cates place was sold
to H. H. Hussey he being the highest bidder for
\$13.64 to pay the taxes assessed on ^{said} the Cates
place amounting to \$13.14 and incidental charge
amounting to \$0.50 being in the whole \$13.64.

And ten acres of Joseph Cates's Blake
lot bounded on the west by land of William
Hales heirs was sold to H. H. Hussey he being
the highest bidder for \$1.47 to pay taxes assessed
on said Blake lot amounting to \$0.97 and
incidental charges amounting to \$0.50.

And five acres of Joseph Cates's C. Cates lot
was sold to H. H. Hussey he being the highest
bidder for \$1.24 to pay the taxes assessed on
said C. Cates lot amounting to \$0.74 and
incidental charges amounting to \$0.50
being in the whole \$1.24

H. H. Hussey collector

Barnington May 26th 1860.

Then the said H. H. Hussey appeared and made oath that the foregoing account by him signed is true.

Before me Albert S. Hooper Justice of
the Peace.

A true copy Attest
Received and filed May 26, 1860

Chas. F. Buzzell Town Clerk

Non Resident Lands redeemed.


The following is a correct list of the real estate of persons not resident in the town of Barnington, advertised and sold by me for sure payment of taxes, and charges thereon on the seventeenth day of February 1860 and which were redeemed by the payment of said taxes and charges on or before the seventeenth day of February 1860.

Half an acre of the Jeremiah Allen place sold to Thomas W. Heale for	\$ 1.26
Half an acre of the Nathan Henscomb place sold to Thomas W. Heale for	\$ 1.79
One acre of the Rufus Caversly place sold to Thomas W. Heale for	\$ 2.49

H. H. Hussey Collector

A true copy Attest
Received for record Feb. 23, 1861

Chas. F. Buzzell. Town Clerk



L.S.

State of New Hampshire.

Strafford ss. To James Manson collector of Taxes for the town of Barrington in said County
In the name of said State you are directed to levy and collect of the several persons named in the list herewith committed to you the taxes in said list set against their names respectively the whole amounting to the sum of
And we further order you to pay the same as follows:
To the Treasurer of said state the sum of three hundred and three dollars and eighty cents to be paid on or before the first day of December next.
To the Treasurer of the county of Strafford the sum nine hundred & seventy seven dollars sixteen cents to be paid on or before the first day of December next.
And to the Treasurer of said town the remainders of said list as follows: The sum of fifteen hundred dollars on or before the first day of September next, and the balance on or before the first day of March next.

The list aforesaid is a correct list of the assessment of the State, County, town and School taxes for the year 1865 upon the rateable polls and estates of the inhabitants of said Barrington and of the school house tax assessed upon the rateable polls and estates in District No 4 in said town as made by us the Selectmen of said Barrington

If any person named in said list after having received from you a written notice of the tax for which he is liable given to him in person or left at his usual place of abode by you shall neglect or refuse for the space of fourteen days to pay the same or if any corporation named in said list after a like notice shall neglect or refuse to pay his tax you are directed to collect the same by distress and sale of the goods of such person or corporation in the mode prescribed by law but you are not to distrain the tools of

implements of any person necessary for his trade or occupation nor his arms nor his utensils of household necessary for him or his family nor the uniform, arms or equipments of any officer, nor commissioned officer or private, and for want of goods and chattels whereon to make distress, you are directed to take the body of any person refusing or neglecting to pay as aforesaid and to commit him to the common jail there to remain until discharged according to law.

If any person shall die or remove from the town without having paid the tax aforesaid assessed against him and shall leave in said town no personal estate on which distress can be made; or in case any person or persons shall neglect or refuse to expose good and chattels whereon distress may be made you are directed within one year from the first day of June next to sell so much of the real estate of such delinquent as will pay the taxes and incidental charges and to execute a conveyance of the same in the manner prescribed by law.

Given under our hands and seal at
Barnington this first day of May in the
year 1860.

John R. Drew } Selectmen
Lyman Locke }
John S. Canerly } of
Barnington.

A true copy Attest
Chas. F. Buzzell
Town Clerk.

District No. 1 Series 1860	Polts	No. Acres	Value	No. Acres	Value	Polts	Value	No. Sheets
Allen James L.	1					1	20	
Allen John W.	1	2	75			2	20	
Brown James	1							
Babb William H.	1	54	865	1	45	9	155	
Babb Joseph G.	1	99	900	2	125	9	200	3
Brown James C.	1	1/2	20			1	20	
Berry Elijah S & Doby H.	1	59	700	1	15	4	65	
Babb Truman H.	1							
Buckford David L.	1							
Brown Isaac	1							
Cushing Enock	1							
Cater Isaac W.	1	12	200			1	20	
Cater Ephraim		50	300					
Cater Horace G.	1	30	800	2	150	4	90	
Drew William L.	1	1	75					
Marbon William H.	1	15	300	1	15	1	15	
Foss Frank L.	1	11	300			1	20	2
Ditto J. P. Ham land		2	16					
Foss Hiram	1	1	100					
Foss Jacob S & Charles A.	1	115	2500	2	90	20	400	2
Ditto J. H. Hayes land		7	100					
" C. H. Watson "		3	30					
" J. H. Watson "		7	100					
" Stephen Ham "		12	250					
" G. M. Saffee		34	900					
Oliver Foss.	1					1	20	
Felker Oliver P.	1	52	1100	2	125	11	205	5

Value	Bank Notes	Stock in Bonds	Money at Interest	Mills	Total Value	Reduced Value	Money Paid	Highway Paid
					20	1.80	1.98	1.28
					95	1.68	2.56	1.58
						1.20	1.83	1.14
6					1065	6.53	9.93	6.19
					1231	7.36	11.19	6.99
					40	1.40	2.14	1.33
					780	3.10	4.75	4.85
		462			462	3.51	5.04	3.32
						1.20	1.83	1.14
						1.20	1.83	1.14
						1.20	1.83	1.14
					220	2.30	3.50	2.18
					300	1.50	2.28	1.41
					1020	6.30	9.58	5.98
					75	1.58	2.40	1.49
					390	2.85	4.36	2.69
4					324	2.82	4.31	2.66
					16	.08	.12	.08
					100	1.70	2.60	1.61
4	900		215		4109	21.75	33.07	20.66
					100	.50	.76	.46
					30	.15	.23	.14
					100	.50	.76	.46
					250	1.25	1.90	1.18
					900	4.50	6.84	4.26
					20	1.30	1.98	1.28
10					1440	8.40	12.98	7.98

District No 1	Polled	N. Acres	Value	No Horses	Value	No. Head Stock	Value	No. Sheep
Names 1860								
Gray William M.	1	14	5			1	25	
Grover Thomas for land and buildings occupied by Charles S Henderson	5		150					
Hall George H.	1							
Heastel John S.	1					1	14	
Hearn Daniel J.	1							
Hall Charles J.	1							
Hall John	1							
Hayer Ezra	1	158	2100	2	100	12	200	13
Howard Frank	1							
Henderson Charles S.	1					3	30	
Locke Oliver B.	1					1	25	
Locke Elisha	1	188	3300	6	370	16	390	
Suite J. Reynolds place	2/3		70					
Locke Sampson B.	1	50	700	1	40	5	110	
Locke Synan for Reynolds place	1/4		150					
Lee Daniel A.	1		50					
Lewisby Henry	1							
Reynolds Jacob	1							
Reynolds J. H. heirs	1/3		33					
Seavey John C.	1	97	400	1	25	2	40	
Suite Mark H. Seavey place	2		150					
Smart John	1	1/4	15					
Scriber John W.	1				9	600	9	350
Suite to H. K. Company	10		2600					
Wm. Ferrald place.	1/2		400					

Value	Bank Stock	Stock in Bonds	Money at Interest	Bills	Total Value	Reduced Value	Money Paid	Highway Paid
					1.25	3.83	5.84	3.62
					150	.75	1.14	.69
					15	1.20	1.83	1.14
					15	1.28	1.95	1.21
						1.20	1.83	1.14
						1.20	1.83	1.14
						1.20	1.83	1.14
26					2486	13.69	20.72	13.34
						1.20	1.83	1.14
					20	1.35	2.06	1.28
					25	1.33	2.03	1.28
					4040	2.40	32.54	20.33
					70	.35	.54	.33
					850	5.45	8.30	5.18
					150	.75	1.14	.69
					50	1.45	2.22	1.38
						1.20	1.83	1.14
						1.20	1.83	1.14
					33	.17	.26	.16
					465	3.53	5.37	3.34
					150	.75	1.14	.69
					15	1.28	1.95	1.21
	9500				4450	23.45	35.66	22.28
				2000	4000	23.00	34.36	21.85
					400	2.00	3.04	1.90

District No. 1.				Value	W. Horses	Value	W. Cattle & Stock	Value	W. Sheep
Names	1860	No. Acres							
Woods Samuel	1								
Winkley John H.	1	198		2500	6	340	17	295	22
Winkley Darius	1	100		1700	2	125	7	170	6
Ditto Giles land		15		600					
" W. & C. Hoar land		5		40					
Winkley Sarah									
Wiley George W.	1	1/2		100			1	80	

District No. 2.									
Brewster Samuel Jr.	1	160		1100	1	5	7	150	7
Brewster George W.	1								
Brewster Darius J.	1								
Brewster Joseph H.	1	20		600	1	40	3	185	1
Cater Dannie	1	90		1400	1	30	18	310	
Cater John Jr. fee									
Aaron Selaz land		11		180					
Cater John		38		1500			8	185	
Cater Ephraim	1	92		1365	1	60	16	320	
Ditto J. S. Cater land		60		500					
H. H. Cater land		20		300					
Cater Joshua W.	1								
Cater David G.	1								
Cater George Jr.	1								
Cater John & Son Kingman		30		400					
Foss Charles A.		16		125					
Ditto D. Selaz land		18		300					
Selmer Charles.		24		240					
Gray George		75		900	1		5	120	2
Gray William	1	128		2800	1	25	11	210	2
Gray Eben.	1								

Value	Bank	Stock	Debit	Credit	Money at Interest	Mills	Total Value	Product Value	Money Gay	Highway	Debit
								1.20	1.83	1.14	
44							3179	17.10	25.99	16.25	
14						1000	3009	16.25	24.70	15.43	
							600	50	76	46	
							40	20	1.31	1.9	
	800						800	4.00	6.08	3.50	
							100	1.80	2.25	1.71	
					1200						
14					1200		24.69	1.355	20.61	10.85	
								1.20	1.83	1.14	
								1.20	1.83	1.14	
2							777	5.29	7.14	4.84	
					100		1840	10.40	15.82	9.88	
							150	2.5	1.14	1.69	
							1685	8.40	12.83	8.01	
	800						2045	11.40	17.39	10.86	
							500	2.50	3.80	2.30	
							200	1.50	2.28	1.41	
								1.20	1.83	1.14	
								1.20	1.83	1.14	
								1.20	1.83	1.14	
							400	2.00	3.04	1.90	
							125	6.3	9.6	5.9	
							300	1.50	2.28	1.41	
							240	1.40	1.83	1.14	
4							10.24	5.12	7.18	4.84	
4							25.39	13.80	21.14	13.19	
								1.20	1.83	1.14	

District No 2	No. Poles	No. Acres	Value	No. Horses	Value	No. men & stock	Value	No. sheep
Horn James H. Cates land & Hall Ezra J.	1		70	1	15	2	20	
Hall Everett for farm occupied by E. J. Hall		44	450					
McDaniel George	1	235	4700	2	80	22	400	22
ditto George Hornum land		45	300					
" Seruton parcel lot		7	35					
" Whittier Moses land		13	100					
" Sarah Gray "		1/2	10					
" Wm. Babb place		2	200					
McDaniel Isaac jr	1	1	500			1	20	
Moss John P.	1							
McDaniel America								
Nute John W.	1							
Parnoy Joseph S.	1	30	250			1	15	
Watson Jeremiah Sheno		60	700	2	40	5	25	
Winkley Maria		15	100					

District No 3	No. Poles	No. Acres	Value	No. Horses	Value	No. men & stock	Value	No. sheep
Berry Jonathan Jr & John W.	2	150	2000	2	150	11	290	27
Berry Peter								
Berry Rhoda H.								
Berry Jonathan Jr.	1	2	75					
Cates Joel Lee Bodge land		30	200					
Foss Charles A for E. H. Watson land		15	200					
Foss Andrew W.	1	30	250	1	35	8	200	2
ditto D. Swain land		70	150					

Value	Bond Stock	Stock in Scale	Money and Interest	Mills	Total Value	Reduced Value	Money Paid	Highway Tax
-------	---------------	-------------------	-----------------------	-------	----------------	------------------	---------------	----------------

					70	35	.54	.33
					55	1.48	2.26	1.41
					450	2.25	3.42	2.13
44	500				5944	2992	45.49	28.42
					900	4.50	3.80	2.36
					85	.18	.28	.17
					100	.50	.76	.46
					10	.05	.08	.05
					200	1.00	1.52	.95
					520	3.80	5.80	3.59
						1.50	1.83	1.14
	500				500	2.50	3.80	2.36
						1.20	1.83	1.14
					265	2.53	3.85	2.39
					815	4.08	6.20	3.88
					100	.50	.76	.46

54					2494	14.89	22.62	14.11
	200				200	1.00	1.52	.95
	200				200	1.00	1.52	.95
					75	1.58	2.41	1.49
					200	1.00	1.52	.95

4					200	1.00	1.52	.95
					489	2.65	5.55	3.46
					150	.75	1.14	.69

District No 23									
Names 1860.	Polls	No Acres	Value	No Horses	Value	No neat Stock	Value	No Sheep	
Foss Daniel	1	125	1800	1	80	11	190	5	
Foss John B & Jacob R.	2	50	1100	2	110	6	145	5	
ditto Stephen Parsley land	1		30						
Foss Ham	1	42	150	1	50	2	85		
Foss Joseph C.	1	1	100			1	15		
Felker Herman				1	10	3	100		
Felker Charles & Herman	2	60	1200	1	60	5	90	12	
ditto J. Swain land		8	80						
" S. Berry "		30	350						
" E. Catts "		9	60						
Felker John	1	100	1500	2	125	10	250	20	
Felker Levi & Sons	2	57	1800	4	150	7	185	6	
Felker Andrew J.	1	40	800	1	50	4	100	2	
Felker Levi & Sons									
Felker Herman & Co	1		100						
Gray Joseph Sr.	1	52	900	1	30	4	80		
Gray James M.	1	42	500			3	80	4	
ditto Levi & Gray land		24	200						
Gray Asa.	1	28	300	1	20	1	15		
Heam James	1	84	1150	1	30	3	140		
Heam Clement	1	110	1375	2	100	3	140	14	
Healdson Dacia's	1	94	1200	1	50	7	160	8	
Healdson William	1	11	200	1	60	2	25		
Healdson Thomas W.	1								
Locke Wainwright	1								
Locke Seymour for A. J. Alt's land & outlots		15	175						
Preston Nathaniel	1	77	750	1	80	8	145	2	
ditto of Mc Deurie land		9	200						
" Elias Foss farm		14	200						

Value	Bank Sheet	Street in Grade	Money at Discount	Mills	Total Value	Reduced Value	Money Gap	Highway Gap
10					1920	1080	16.48	10.24
10					1365	9.23	14.03	8.77
					30	.15	.23	.14
					305	2.73	4.16	2.57
					185	1.78	2.71	1.67
					115	.58	.88	.54
24					13.74	9.27	14.10	9.10
					30	.15	.23	.14
					350	1.75	2.66	1.64
					20	.10	.15	.10
40					19.15	10.78	16.39	10.16
12				1000	27.77	16.39	25.77	19.58
4					354	5.77	9.09	5.67
		400			400	2.00	3.04	1.80
		200			800	1.50	2.28	1.41
8					810	9.25	7.98	4.88
					3.88	4.14	6.29	3.53
					800	1.00	1.52	.95
					333	2.88	4.40	2.73
38	1000		192		1820	7.80	11.88	7.40
16					2805	15.23	23.15	14.46
					1426	8.33	12.67	7.91
					285	2.68	4.00	2.49
						1.20	1.83	1.14
						1.20	1.83	1.14
					175	.80	1.36	.84
4					929	5.85	8.92	6.55
					20	.10	.15	.10
					200	1.00	1.52	.95

District No. 3									
Names listed	Polts	No Acres	Value	No Horses	Value	No neat Stock	Value	No Sheep	
Stores Horace	1					1	20		
ditto Bridge place		18	650						
Thompson George M.	1								
Gibbetts Amos B.	1	65	600	1	40	5	70	5	
Thompson Keziah & William	2	42	600	1	40	3	50	2	
Thompson Isaac & Isaac Jr.	2	36	800	1	40	2	135	1	
Vaney Salimon	1	80	1200	1	25	7	165	10	
ditto S. Vaney land		5	50						
" William Hart land		25	200						
Vaney Rufus C.	1	1	200			2	20		
Vaney Freeman	1								
Vaney Shubael	1								
Watson Fred H & Syndes B.	1	82	800			3	60		
Wells William	1	100	1800	1	40	15	240	9	
ditto S. Clark land		13	200						

District No. 4.

Arlin Daniel	1					1	50		
Berry Rebecca		76	1000	1	35	4	100		
Bear Samuel	1			1	10	1	15		
Brown Dennis J.	1								
Buzzell Chent	1	228	2400	2	20	10	225	6	
Buzzell Lewis H.	1			1	50				
Buzzell Deborah									
Burnham John J.	1								
Bear Samuel for Ira Ricker place		3/4	110						

Value	Bank Stock	Stocks Trade	Money at Interest	Miles	Total Value	Reduced Value	Money Gap	Highway Gap	School House Gap
					25	1.30	1.78	1.28	
					650	3.25	4.94	3.08	
						1.20	1.83	1.14	
10					720	4.80	7.32	4.56	
4					694	3.87	8.95	5.57	
2					1022	7.51	11.42	7.12	
20					1400	8.20	12.47	7.79	
					50	.25	.08	.23	
					200	1.00	1.52	.95	
					230	2.35	3.52	2.23	
						1.20	1.83	1.14	
						1.20	1.83	1.14	
					860	3.50	8.36	3.21	
14					2094	11.67	17.75	11.08	
					200	1.00	1.52	.95	
					15	1.20	1.95	1.21	3.02
	100				12.35	6.18	9.40	3.87	14.58
					25	1.33	2.03	1.26	3.13
						1.20	1.83	1.14	2.83
12			300		3017	16.23	24.77	15.46	38.44
					50	1.45	2.22	1.38	6.42
	700				700	3.50	5.82	3.31	8.26
						1.20	1.83	1.14	2.83
					110	5.5	.84	.31	1.80

District No. 4 Names 1860	Plots	No. Acres	Value	No Horses	Value	Number of Cattle	Value	No of Sheep
Cates Horace J		Growth	50					
Church Charles	1	55	775	1	40	2	80	
Cate John J								
Joseph A.	1	159	1600	1	50	10	220	11
Catto George Townly land		15	150					
Cosson Josiah A	1							
Cramley Samuel	1	70	500	1	50	3	45	
Daniels Joseph	1	120	1500	1	40	9	145	
Daniel Asa C.	1	50	400	1	5	4	100	
Daniels Joseph A								
Foss Ephraim C	1	30	300	2	20	1	15	
Foss Samual H.		12	200			2	86	
Foss Joshua H.	1	12	275	1	40	1	20	
Fennell John S.	1	17	1000	1	100	1	25	
Hall Janson	1							
Hall Henry B.	1							
Hall John B	1	78	700	1	60	2	35	
Hall Andrew Jun.	1							
Hall Silas	1	40	250			3	45	
Hall Joseph heirs		4	50					
Hale William for Jeremiah Smith Lee		30.	800					
Hazes Jacob H & Son.	2	300	4000	2	60	16	292	10
Hearn Thomas & Sam	2	70	1400	1	75	10	260	11
Hearn Asa J.	1	20	800			1	20	
Haze Margaret								
Hearson Samuel Heirs		0	75			1	15	
Hazes Margaret J.								
Meserve Andrew		150	1450			4	100	
Murden James S.		10	250					
ditto Levi Jowl land		3	100					

Value	Bank Stock	Stock in Trade	Money at Interest	Mills	Total Value	Reduced Value	Money Paid	Highway Paid	Short Paid
		150			200	100	1.52	.95	.57
					845	5.43	8.27	5.16	12.81
22					1892	10.66	16.21	10.12	25.14
					150	.95	1.14	.69	1.86
						1.20	1.83	1.14	2.83
					595	4.18	6.36	3.97	9.86
		500			2185	12.13	18.44	11.52	28.63
					505	3.93	5.69	3.52	8.99
		100			103	.52	.99	.40	1.23
					535	3.08	5.92	3.02	9.15
					236	1.10	1.80	1.12	2.78
					335	2.88	4.40	2.73	6.79
		1200			2325	12.83	18.53	12.18	30.27
						1.20	1.83	1.14	2.83
						1.20	1.83	1.14	2.83
					795	5.18	7.80	4.92	12.22
						1.20	1.83	1.14	2.83
					295	2.60	4.00	2.54	6.31
					50	.25	.30	.23	.59
					800	4.00	6.00	3.80	9.44
20	200		253		4025	26.53	40.33	25.19	62.61
22					18.59	11.9	17.01	10.63	26.41
					820	2.80	4.20	2.66	6.60
			339		889	1.69	2.50	1.59	3.97
			222		90	.45	.70	.43	1.06
			221		122	.61	.94	.59	1.42
			114		1664	8.82	12.65	9.90	19.63
					250	1.25	1.80	1.10	2.95
					100	.50	.76	.46	1.10

District No 4		Folds	No. Acres	Value	No. horses	Value	No. and Stock	Value	No. Sheep
Names	1860								
Marden Jacob H.		1			1	50	1	10	
Marden William		1							
Marden Alfred		1							
McDaniel George			4	40					
Marden James H.		1	40	150			3	63	
Neal John			44	330	1	50	4	56	
Palmer William		1							
Perkins John B.		1							
Reed Holmes		1	1	100			1	25	
Raymond James H.		1	3/4	300					
Seaney Nathaniel H.		1	24	350			2	35	
Seaney Schabod heirs			2	15					
Swain Jeremiah		1	32	450	1	30	3	57	
ditto of Whiskey land			17	200					
Smith Wmthrop		1	60	1000	1	25	6	140	3
Slack John C.			4	200					
Tanner John		1	85	800	1	60	7	127	6
Whitcomb Leonard		1							
Wood Hiram H.		1							
Waldron Mary			150	1400	1	25	9	195	
ditto W. Waldron farm			67	500					
Widow Nichols land			7	85					
" Babb Place			1	50					
Waldron John H.		1	116	950	1	60	6	180	
Waldron Hiram		1							
Whiskey John H. for Francis Whiskey heirs			50	200					
Woodman Elizabeth									
Young Jory		1	80	950	1	40	8	170	

Value	Bank Stock	Stock in Trade	Money at Interest	Misc	Total Value	Reduced Value	Money Gap	Highway Gap	Schoolhouse Gap
					68	1.54	2.95	1.45	3.63
						1.20	1.83	1.14	2.83
						1.20	1.83	1.14	2.83
					40	.20	.31	.19	.47
					213	2.27	3.45	2.16	5.35
					435	2.18	3.32	2.07	5.14
						1.20			
						1.20	1.83	1.14	2.83
						1.20	1.83	1.14	
					123	1.83	2.81	1.74	4.31
					300	2.80	4.12	2.56	6.36
					385	3.13	4.76	2.97	7.39
					15	.08	.12	.08	.19
					537	3.89	5.94	3.69	9.17
					200	1.00	1.52	.95	2.36
6					1181	7.06	10.73	6.71	16.66
					200	1.00	1.52	.95	2.36
12					999	6.20	9.43	5.89	14.63
						1.20	1.83	1.14	2.83
		100			100	1.80	2.60	1.57	4.00
	2600	1500			5720	28.60	42.48	26.60	67.48
					500	2.50	3.80	2.36	5.90
					85	.18	.28	.17	.42
					50	.25	.38	.23	.57
					1140	6.80	10.50	6.55	16.28
		100			100	1.80	2.60	1.57	4.00
					200	1.00	1.52	.95	2.36
	900		668		1363	6.82	10.39	6.48	16.09
					1660	7.00	10.64	6.55	16.52

District No. of Names 1860.	Polls	No. Acres	Value	No. horses	Value	No. and value of stock	Value	No. sheep
Achis Pitt J. Ham land		11	100					
Brown Samuel	1	70	975	1	20	2	30	
Brown John	1					1	20	
Buzzell Sarah		1/3	100			1	20	
Buzzell Reuben	1							
Buzzell William H & Charles F.	2	80	1400	1	15	8	100	2
Buzzell Nancy W.								
Buzzell James W.	1							
Bodge Benjamin for Snicker land		50	100					
Chesley James C. for land and building occupied by Daniel Smith		70	450			7	110	6
Dew Jonathan R.	1	82	1000	1	40	7	135	9
ditto Smith lot		11	90					
Daniels Joseph Cook lot		22	200					
Emerald John F.		15	200					
Hall Henry	1	177	2000	1	70	14	305	11
Hall Fulman	1	145	2000	2	80	8	150	
Hussey Thomas & Son		75	1550	1	15	8	210	
Hussey Horatio H.	1	50	800	1	50	3	46	6
Hussey Susan H. Mrs.								
Hussey Susan H. Miss								
Hussey Mary								
Hussey Horatio H. for S. K. Blake land		6	200					
Ham Samuel for W. C. Ham land		5	350					

Value	Bank Stock	Stock in Trade	Money and Interest	Mills	Total Value	Reduced Value	Money Gap	Highway Gap
					100	.50	.76	.46
					433	3.37	5.13	3.20
					20	1.30	1.98	1.23
					1.20	.60	.92	.56
						1.20	1.83	1.14
4			300		1383	10.30	15.66	9.78
					300	1.50	2.28	1.41
						1.20	1.83	1.14
					100	.50	.76	.46
12					572	2.86	4.87	2.72
18			600		1793	10.19	15.46	9.66
					.90	.45	.70	.43
					200	1.20	1.52	.95
					200	1.20	1.52	.95
22	900				3287	17.67	26.90	16.88
					2240	12.40	18.86	11.78
			350		2125	10.63	16.17	10.09
12					908	5.94	8.83	5.43
	400				400	2.00	3.04	1.90
			489		489	2.45	3.74	2.33
			515		515	2.58	3.92	2.44
					200	1.20	1.52	.95
					350	1.80	2.76	1.91

District No. 5	Rolls	No. Acres	Value	Horses	Value	Sp. Stock	Value	No. Sheep
Leathers Oliver	1	14	600	1	40			
Leathers Robert	1			1	20			
Meserve Andrew for S Davis's land		15	250					
Odiorn Hannah								
Odiorn Benjamin	1	142	1900	1	60	6	115	10
ditto of W. P. Frost land		50	500					
Robinson James		40	450	1	20	4	110	
Robinson Clark	1	70	500	2	60	5	90	3
Robinson Aaron Widow of son	1	88	1200	1	25	4	140	2
Stacy Edward B.	1	10	400	1	60	1	60	
Stacy John C.	1							
Smith Daniel	1					1	20	
Sawyer Aaron	1							
Thompson Benjamin	1	95	1400	1	40	8	115	7
Thompson George W.	1							
Zyler Hiram	1							
Zyler Samuel	1		100					
Zyler Thomas	1							
Zyler Albert	1							
Zyler John	1							
Tickey John W. for Young & Austin lot		68	600					
Wiley Betog		10	100			2	30	
Wiley Isaac	1							
Wiley Benjamin	1							
Winkley William		67	1100	1	40	9	125	2
Winkley Samuel	1	81	1200	1	10	6	145	2
Waterhouse Jeremiah	1	36	225					

Value	Bank Stock	Stock in Spade	Money at Interest	Miles	Total Value	Reduced Value	Money Gap	Highway Gap
					100	1.80	2.60	1.60
					20	1.80	1.80	1.80
					240	1.25	1.80	1.10
			682		682	3.41	5.20	3.24
20					2095	11.68	17.76	11.09
					500	2.50	3.80	2.36
					642	3.21	4.92	3.05
6					646	4.49	6.75	4.20
4			500		1049	10.45	15.80	8.98
					480	3.60	5.48	3.41
						1.20	1.83	1.14
					20	1.80	1.90	1.23
						1.20	1.83	1.14
14					1629	9.35	14.22	8.88
						1.20	1.83	1.14
						1.20	1.83	1.14
					100	1.20	2.60	1.59
						1.20	1.83	1.14
						1.20	1.83	1.14
						1.20	1.83	1.14
					600	3.00	4.56	2.85
			466		596	2.98	4.54	2.83
						1.20	1.83	1.14
						1.20	1.83	1.14
4			466		1795	8.98	13.68	9.67
4					1359	7.99	12.46	9.55
			72.00		1475	8.58	13.04	8.44

District No	Names	1860	Polls	No Acres	Value	Horses	Value	No. head stock	Value	No. Sheep
	Waterhouse William		1	9	325	1	60			
	Ward Sewell Sr.		1							
	Winkley John Jr for Joseph Chesley place			80	500					
	Waterhouse Jeremiah & Alexander			25	500					
	Young Jacob Sr for Ruben Hayes land			5	40					
	ditto Nancy Miles			17	300					
	" Abraham Miles			8	150					
	" Andrew Ho. Young			8	30					
	Young Jonathan for William Pierce land			10	300					

District No. 6

	Arlin Dill		1	10	75			3	35	
	Buzzell John S.		1	95	1300	1	40	8	165	
	Babb John		1	2	20					
	Corson Oscar		1							
	Caverly Mason W.		1	3/4	200	1	30			
	Caverly Samuel		1	10	200			2	80	
	Caverly Richard J.			18	125			1	15	
	Wicket Richard & John		2	30	1800	2	100	8	180	6
	Caverly Ephraim		1	19	900			3	45	2
	Caverly Ebenezer		1	76	800	1	50	6	185	8
	Caverly Nicholas & John S.		2	98	1200	1	40	10	200	5
	ditto Woodbury James			50	800					
	was Administrator of Mary Woodbury									
	" Rachel Harvey									

Date	Bank Stock	Stock Grades	Mortgage Interest	Mills	Total Value	Reduced Value	Mortgage Exp	Highway Exp
					385	3.13	4.76	2.97
						1.20	1.83	1.14
					500	2.50	3.80	2.86
					800	1.50	2.28	1.41
					40	.20	.81	.19
					300	1.50	2.28	1.41
					150	.75	1.14	.69
					30	.15	.23	.14
					300	1.50	2.28	1.41
					110	1.73	2.66	1.64
					1505	2.73	13.27	8.27
					20	1.30	1.98	1.23
						1.20	1.83	1.14
					230	2.35	3.58	2.25
					200	2.35	3.58	2.23
					140	.70	1.08	.64
12					2092	10.86	18.57	12.21
4			1500		2249	10.45	18.94	11.83
6					991	6.16	7.37	5.85
10					1500	7.80	15.06	9.40
					800	4.00	6.08	3.80
			1800		1800	9.00	19.68	12.55
			300		300	1.50	2.28	1.41

Names 1860.	Rolls	No. Acres	Value	No. horses	Value	No. head of stock	Value	No. sheep
Caverly Abner								
Caverly David	1	33	250			3	40	
Caverly George H.	1	20	200			1	10	2
Caverly Daniel	1	95	1350	1	70	10	250	2
ditto Hill land		95	800					
Caverly John H.	1							
Caverly Rufus	1	1	100					
Cater Joel	1	18	840	2	60	5	110	
ditto Blake lot		11	50					
Clark James	1							
Clark Dennis	1	42	460	1	40	6	80	2
Cater Charles H.	1					1	20	
Cater Joel Bennett lot		7	35					
Caverly John S. for Paul Hanson land		3	100					
Drew Timothy	1	46	750	2	100	7	155	4
Drew John T.	1	126	1100			5	135	
Drew Silas	1	14	75					
Drew Meshach J.	1							
Drew Daniel W.	1							
Bennett Isaac J.	1					2	30	18
Drew Samuel A.	1							
Felker John		30	200					
Felker Charles		20	60					
Felker Charles & Hiram		40	125					
Felker Levi		18	100					
Felker Andrew J.		22	100					
Felker William A.	1					1	20	
Felker Hiram & land		10	50					
Hall Hiram James Clark lot			30					
Hanson Ebenezer J.	1	37	1100			3	25	
ditto Andrew Brown								
Hall Jacob J.	1					1	20	
Hall Charles H.	1							

Value	Bank Stock	Stock Spade	Money at Interest	Mills	Total Value	Reduced Value	Money Paid	By way Paid
			500		500	2.50	3.00	2.36
					290	2.65	4.00	2.57
4					216	2.28	3.47	2.16
5					1093	10.50	15.96	1.96
					700	3.50	5.80	3.31
						1.20	1.83	1.14
					100	1.80	2.60	1.59
					310	3.95	5.80	3.54
					80	.15	.23	.14
						1.20	1.83	1.14
4					596	4.08	6.20	3.88
					20	1.30	1.98	1.23
					85	.18	.28	.17
					100	.50	.76	.46
8					1013	6.29	9.53	5.55
					1235	7.38	11.22	7.01
					75	1.58	2.40	1.49
						1.20	1.83	1.14
						1.20	1.83	1.14
26					60	1.51	2.00	1.40
						1.20	1.83	1.14
					200	1.00	1.52	3.5
					60	.50	.46	.28
					125	.63	1.07	.59
					100	.50	.76	.46
					100	.50	.76	.46
					20	1.30	1.88	1.23
					30	.15	.23	.14
					1125	6.88	10.41	6.48
					20	1.30	1.88	1.23
						1.20	1.83	1.14

District No 6

Names 1860	Polls	No Acres	Value	Horses	Cattle	No head of stock	Wool	No Sheep
Hall Stephen C.	1	17	125			1	20	
Hall Moses	1	29	20					
Hall William as Trustee								
Hall William & Sons	3	270	9500	1	75	16	359	10
ditto William Hall Trust		269	7000					
Hall Samuel's heirs for farm occupied by Samuel scales		250	6000	1	20	16	350	
Hanson Moses	1					2	35	
Hanson Caleb & John	2	90	1230	1	65	9	170	
ditto S. Hanson land		16	300					
Hayes John C.	1	1	50			2	20	
Holt John	1	25	1000	1	60	2	30	
Holt Levi	1							
Hall Gilman for S. S. Wiggins' heirs		20	200					
Jackson Betsey		14	200					
Jackson George W.	1					1	20	
Johnson Bradburg P.	1	14	100					
Loocke Lyman	1	20	600	1	40	2	40	
Montgomery Samuel P.	1	215	2300	6	275	4	120	6
ditto S. Montgomery land		100	600					
" Meserve Mill property		2	800					
McDaniel George for E. Woodburg land		17	160					
Palmer Benjamin	1							
Roue Washington	1							
Robinson James.		35	150					
Robinson Aaron Widow & Son		16	100					
Scales Samuel	1							

Value	Bar & Stock	Stock in Trade	Money and Interest	Mills	Estimated Value	Reduced Value	Money Paid	Highway Gap
					145	1.95	2.95	1.85
					90	1.35	2.08	1.08
			106		106	.93	.81	.49
26	900		403		98.61	47.91	75.88	47.41
					9000	3500	53.20	53.25
					63.80	31.85	48.44	30.25
					35	1.58	2.10	1.31
					1465	2.70	14.81	2.22
					800	1.50	2.28	1.41
					80	1.60	2.44	1.57
		250			1940	7.20	16.02	2.50
					120	1.03	1.14	
					200	1.00	1.52	.95
					200	1.00	1.52	.95
					.20	1.80	1.98	1.23
					100	1.90	2.60	1.57
					680	4.60	2.00	4.86
12		400		600	3707	12.74	30.08	18.73
					600	3.00	4.56	2.85
					200	3.50	5.02	3.81
					150			
					150	.75	1.14	.69
						120	1.83	1.14
						120	1.83	1.14
					150	.75	1.14	.69
					100	.50	.76	.46
						120	1.83	1.14

District No 6	Pollo	No Acres	Value	No horses	Value	No head stock	Value	No Sheep
Names / Sled								
Swombly John H.								
Trefethers Heian	1							
Swombly Caleb	1	75	550	1	50	5	125	
Swombly Enoch	1	20	300	1	60	1	16	
Swombly John	1							
Swombly John P.	1	3	50					
Tuttle Timothy W. & Samuel H.	2	180	2900	1	40	5	90	5
Tuttle Elijah	1							
Swombly Nathaniel for Woodbury land		30	250					
Sear Alexander	1	10	100			1	15	
Searcy George H.	1							
Wing Henry	1							
Winkley John H.		15	100					
Winkley William		20	250					
Watdhouse Jeremiah & Alexander	1	100	1500	1	75	7	165	
Watdhouse David	1	20	1000	1	80	5	125	
Woodbury Robert heirs								
Watdhouse Lucy								
Young Jacob D for Reuben Hayes land		50	900					
Varnes Joseph S for Shuney land		25	100					

18

Value	Bank Stock	Stock in Trade	Money and Interests	Notes	Total Realized	Rebated Value	Money Paid	Highway Paid
			684		684	3.40	5.21	3.25
						1.00	1.83	1.14
					725	4.89	7.37	4.58
					386	3.08	4.68	2.93
						1.00	1.83	1.14
			50		50	1.45	2.22	1.88
					2448	14.64	21.27	13.90
						1.00	1.83	1.14
					250	1.25	1.90	1.18
					115	1.78	2.72	1.67
						1.00	1.83	1.14
						1.00	1.83	1.14
					100	50	.76	.46
					250	1.25	1.90	1.18
					1740	3.50	13.06	3.40
					115.9	6.98	10.62	6.68
			449		449	2.25	3.42	2.13
			455		455	2.28	3.47	2.16
					300	4.50	6.84	4.06
					100	50	.76	.46

Distressed No. 17			Value	No. Horses	Value	No. and value of stock	Value	No. Sheep
Name & land	Acres	No Acres						
Buzzell Lewis & Joseph W.	2	75	900	1	40	5	114	7
Buzzell William H. & Charles J.		25	375					
Buzzell Daniel	1	50	730			5	135	
ditto Johnsons land		50	600					
.. Flaverly land		14	125					
Buzzell Jonathan	1	49	750	1	30	4	80	
Buzzell Samuel R.	1	50	690	1	40	7	100	
Buzzell John H.	1							
Buzzell Solomon	1	30	375	1	40	2	38	
Buzzell Isaac S.	1	64	300			3	50	
Bowdy Daniel	1	165	2100	1	30	12	2.50	8
Blank John	1	75	1025	1	50	10	200	2
Butcher Richard & John		20	100					
Daniels Albert H. for Burns lot		160	800					
Dement John S.	1	90	1050	1	70	2	35	
Fernald William P.	1	100	1020	1	25	7	160	7
Hayes John O.		12	60					
Hill Joseph Lewis		30	450					
Hill Henry		45	750			4	80	
Hall William	1	45	485			5	115	3
ditto Susan Cato land		10	70					
.. C.H. Pillsbury land		117	700					
Heale William for Stone house pond lot		38	300					
Leighton Israel & John B.	2	174	2000	1	20	7	140	
Leighton Sarah						1	40	
Leighton James B.	1	30	500			4	100	

Value	Bank	Stock	Money	Other	Total	Received	Money	Exp	Highway
14					11.68	8.04	12.23	7.64	
					975	1.88	2.28	1.73	
					865	5.53	2.41	5.24	
					600	8.00	4.56	2.85	
					125	.68	1.04	.64	
					870	5.55	8.44	5.26	
					780	5.10	7.75	4.85	
						1.20	1.83	1.14	
					443	3.42	5.21	3.25	
					350	2.95	4.50	2.80	
16					24.54	18.47	20.49	12.78	
4					1279	8.59	11.54	7.00	
					100	50	.76	.46	
					800	8.50	5.32	3.31	
					1154	6.98	10.62	6.63	
14					12.19	7.29	11.09	6.92	
					600	30	.46	.28	
					450	2.25	3.42	2.15	
					840	4.20	6.39	3.99	
6					596	4.18	6.36	3.88	
					70	35	.54	.33	
					700	3.50	5.32	3.31	
					300	1.50	2.28	1.41	
					2160	18.20	20.07	12.54	
					20	10	.15	.10	
					600	4.20	6.39	3.99	

District No. 7									
Names	Plots	No. Acres.	Value	No. Horses	Value	Amount Stock	Value	No. Sheep	
Marison Joel H.	1			1	25			1	
Marison Joel	1	65	390	1	25	2	25	2	
Pearcy Pompey		184	2100	2	80	18	300		
Pearcy William	1								
Pearcy Pompey Jr.	1								
Pearcy Smith	1	50	600	1	40	4	113		
Pearcy Charles M.	1								
Smith David B.	1	100	1500	1	80	9	135		
Smith Abram C.	1	100	1100	1	10	6	100	6	
Smith John G.	1								
Sowards John	1	16	250			2	25		
Sworn by Nathaniel	1	60	700	1	50	6	140	3	
Sworn by Abiah									
Gobbett Miles B.									
For B. M. Daniels wd		35	250						
Young Isaac		110	1800	1	35	7	180	10	
Young David	1	190	900	1	70	13	305	5	
Young Sophia									

District No. 8.

Brown Leonard	1								
Burnford John				1	65	4	105	8	
Burnford Heaville	1	118	1000	1	40	7	115	10	
ditto J. D. Rice place		18	350						
Burnford May									
Brown George Mich	1	174	60			2	35		
Brown George A.	1	5	75			1	16		
Berry Ezra		60	800	2	80	5	110		
ditto James Berry land		11	70						
Battelder George	1					1	20		

Value	Bank Stock	Stock in Trade	Money or Interest	Mills	Total Value	Reduced Value	Money Paid	Highway Paid
2					27	1.34	2.05	1.27
4					444	3.42	3.21	3.25
					2480	12.40	12.86	11.78
						1.20	1.83	1.14
						1.20	1.83	1.14
					253	4.97	2.57	0.77
						1.20	1.83	1.14
					1775	10.00	16.32	9.58
12					1222	7.31	11.12	6.94
						1.20	1.83	1.14
					275	2.58	3.92	2.44
6					090	5.65	2.60	5.56
			200		200	1.00	1.52	.95
					25			
					250	1.25	1.90	1.10
20					2035	10.10	15.48	9.67
10					³³³⁵ 3325	10.10	29.52	18.22
			600		600	2.00	4.54	2.85
						1.20	1.83	1.14
16					186	.93	1.43	.88
20					1195	8.08	10.76	6.73
					350	1.75	2.68	1.64
			819		819	4.09	6.22	3.89
					95	1.68	2.56	1.59
					91	1.61	2.46	1.52
					990	4.95	7.54	4.70
					70	.35	.54	.33
					20	1.00	1.98	1.23

District No. 8									
Names / Sec	Acres	No. Acres	Declar	No. Acres	Declar	No. Acres	Declar	No. Acres	No. Sheep
Chesley Samuel	1	100	800	1	55	12	233		2
ditto Hall farm		35	450						
Chesley Curtis P.	1	55	350	1	65	3	40		
ditto to Tuttle land		10	150						
Chesley George	1								
Drew Shadrach Don	1	49	500	1	40	3	40		2
Drew Horace	1								
Hall Andrew for Everett Hall land		45	450						
Hall Jacob		13	225	1	15	1	20		
Hill Mark	1			1	40	5	55		2
Hill Sater M.	1								
Hogdon David	1	8	100	1	20	4	70		3
Hogdon John heirs		20	850						
Holt Charles	1	1	50			1	15		
Horn George W.	1								
Horn James Jr.	1								
Locke Charles D.	1	60	1175	2	75	11	196		
Locke Samuel A.	1	50	700	1	50	9	163		4
ditto Marsh land		15	100						
Locke Eben & H. Isa W.	2	116	1500	1	60	14	245		6
ditto S. Hanson land		16	150						
Pierce Isaac heirs		113	1950						
Pierce Alfred	1					1	20		
ditto J. Randall land		18	800						
" Randall Bennett land		15	250						
Pierce Moses	1	9	50			1	20		
ditto Isaac P. Church land		20	150						
Pierce James B. & Andrew D.	2	192	2500	2	90	7	135		2

Value	Bank Stock	Stockin Goods	Money and Interest	Mills	Total Value	Reduced Value	Money Paid	Highway Paid
16					1104	6.82	10.23	6.57
					450	2.25	3.42	2.13
					1055	6.58	10.00	6.24
					150	.75	1.14	.69
						1.20	1.83	1.14
4					584	4.12	6.23	3.91
						1.20	1.83	1.14
					450	2.25	3.42	2.13
					260	1.30	1.98	1.23
4					99	1.70	2.60	1.59
						1.20	1.83	1.14
6					126	2.18	3.32	2.07
					350	1.75	2.66	1.64
					65	1.53	2.33	1.44
						1.20	1.83	1.44
						1.20	1.83	1.14
8			609		1446	8.43	12.83	8.01
					1580	8.85	13.48	8.40
					100	.50	.76	.46
12			100		1817	11.39	18.23	11.39
					150	.75	1.14	.69
					1350	6.75	10.26	6.40
					20	1.30	1.98	1.23
					300	1.50	2.28	1.41
					250	1.25	1.88	1.17
					200	1.75	2.66	1.64
					70	1.55	2.36	1.46
					150	.75	1.14	.69
16					2721	14.80	22.52	14.05

District No. 1	Names	Acres	Value	Horses	Value	No. Cattle	Value	No. Sheep
	Pierce James B. & Andrew Sr.							
	for R. Pinkham land	45	154					
	ditto L. Tibbets	10	150					
	" G. Chesley "	40	400					
	" W. Scungley "	50	600					
	" W. Pierce "	8	100					
	" S. D. Hayes "	17	250					
	" A. Bodge heirs "	29	500					
	" Joseph Fernald "	5	75					
	" Mark Hill farm "	62	700					
	Pierce Hall	1 69	900	1	35	6	98	
	Pearl Solomon & Son	100	1300	2	40	13	265	
	Pierce Curtis	1						
	Roberts Nathaniel	1 56	550	2	80	7	95	
	Sherburne Deborah G.	40	250					
	Tibbitts Miles B. for S. Gerish land	3	30					
	Winkley John H. Jr.	1 103	1200	1	40	14	265	3
	Whitehouse Yarnes	1 56	405	1	20	1	19	6
	Winkley Sarah M.	1						
	Young John B.	1 50	470	1	50	5	120	2
	ditto R. Christie land	10	200					
	Young Jonathan heirs	22	255					
	Young William H.	1 100	900	1	30	12	190	
	Young Jacob L. & Andrew Sr.	1 125	1000	1	50	4	100	7
	ditto J. Ricker Hall farm	50	600					
	" Warner lot	40	400					
	" Charles Hayes	30	300					

Calcs	Barely Stock	Stock in Grade	Money at Interest	Mills	Total Value	Reduced Value	Money Gap	Highway Gap
					155	.78	1.20	.72
					150	.75	1.14	.69
					400	2.00	3.04	1.90
					600	3.00	4.56	2.85
					100	.50	.86	.44
					250	1.25	1.90	1.18
					300	1.50	2.28	1.41
					75	.38	.58	.36
					900	4.50	6.84	4.26
			300		1335	7.87	11.99	7.57
					1605	9.25	14.03	8.76
						1.20	1.83	1.14
					725	4.83	7.37	4.58
					250	1.25	1.90	1.18
					30	.15	.23	.14
6					1509	8.75	13.00	8.29
12					454	3.47	5.29	3.28
						1.20	1.80	1.14
4					644	4.42	6.73	4.20
					200	1.00	1.52	.95
					235	1.68	2.56	1.59
					1120	6.85	10.44	6.50
14					1664	7.02	10.67	6.67
					600	3.00	4.56	2.85
					400	2.00	3.04	1.90
					300	1.50	2.28	1.41

District No. 9									
James 1860	Polls	No. Acres	Value	No. Horses	Value	No. head stock	Value	No. of heep	
Caldwell Daniel Sr.	1	100	1700			9	195	10	
ditto Jones land		15	200						
" J. R. Searley "		8	100						
Caldwell John heirs		75 10	375						
ditto Whitson place		16	175						
Caldwell Pezuel P.	1			1	20	11	199		
ditto J. R. Searley land		7 1/2	50						
Daniel Albert He.	1	250	2250	2	120	13	267	11	
ditto Ellison farm		100	700						
" Bear land		80	350						
Dustin Jonathan	1	80	600	1	20	2	35		
Doc Charles	1								
Ellison B. Franklin				1	95				
Ellison Joseph Jr.	1					1	20		
Ellison William	1	33	330			5	105		
Ellison James for land and buildings occupied by Widow Ellison		17	200						
Gear George for J. R. Land		16	200						
ditto G. Wiggins		15	100						
Jones Petatiah heirs		75	1250	1	25	6	143	11	
ditto Dustin land		10	125						
Searley Isaac	1	37	350	1	25	6	95		
Mc Daniel Rebecca									
Mc Daniel Isaac W.	1	50	800	1	15	7	200		
ditto D. Mc Daniel heirs		50	400						
" Griffin land		15	50						
" Oliver Jones land		13	200						
Mc Daniel Andrew D. Ryan farm		50	400						

Value	Cash	Stock	Stock in Trade	Money @ Interest	Mills	Booked Value	Reduced Value	Money Gap	Stock Gap
20						19.15	10.78	16.39	10.22
						200	1.00	1.52	.95
						100	.50	.76	.46
						375	1.88	2.98	1.90
						174	.88	1.36	.89
						219	2.40	3.66	2.28
						50	.25	.38	.23
22	1000					36.59	19.50	29.64	18.54
						200	3.50	5.92	3.81
						350	1.75	2.66	1.64
						655	4.48	6.82	4.24
							1.20	1.83	1.14
						35	1.38	2.10	1.31
						20	1.30	1.98	1.25
						435	3.38	5.14	3.21
						200	1.00	1.52	.95
						200	1.00	1.52	.95
						100	.50	.76	.46
22						1440	7.20	10.95	6.84
						124	.63	.97	.59
						370	3.05	4.64	2.90
	2100					2100	10.50	15.96	9.96
	1500					24.18	13.28	20.11	12.61
						400	2.00	3.04	1.90
						50	.25	.38	.23
						200	1.00	1.52	.95
						400	2.00	3.04	1.90

District No. & Names 1862	Polls	No Acres	Value	N. Horses	Value	N. head stock	Value	N. Sheep
Odiore Benjamin for Frost Land		52	312					
Pierce James B for J. Chesley land		24	125					
Woodman Joseph heirs		45	350			1	20	
District No. 10								
Arlier Jeremiah	1	1/2	50	1	15	1	25	
Bodge John C. A land		1/2	100					
Bodge Benjamin D. Smith land		15	40					
Daniels Albert H.								
McDaniel Hester								
McDaniel Isaac William for Miles Place		50	300					
McDaniel Thomas								
McDaniel John	1	114	1950	1	50	5	155	5
McDaniel Andrew D for farm occupied by Isaac D. Wentworth		210	2000			6	150	2
Manson George	1							
Manson James	1	85	900	2	50	7	120	
Manson Timothy heirs		86	550			8	155	5
Manson Mary								
Odiore Benjamin for Frost lot		35	250					
ditto E. Thompson heirs land		30	500					
" E Thompson land		42	200					
Chesley Jonathan	1	139	800	1	15	8	120	5
Chesley Jacob V. B.	1					1	10	
Chesley Joshua B.	1	18	100	1	25	2	40	1
Chesley Jacob M.	1					3	35	
Caldwell Daniel J. for Sealey land		6	75					

Value	Bank Stock	Stock in Towns	Money at Interest	Mills	Total Value	Reduced Value	Money Paid	Remaining Paid
					312	1.56	2.57	1.49
					125	.63	.97	.59
					880	4.40	2.04	1.76
					90	1.65	2.52	1.50
					1.00	.50	.76	.36
					40	.20	.31	.19
	300				300	1.50	2.28	1.41
					300	1.50	2.28	1.41
	300				300	1.50	2.28	1.41
10	300				2445	12.225	20.43	12.76
4					2154	10.77	16.39	10.21
						1.20	1.83	1.14
	4100		200		5370	26.85	42.64	26.65
10					715	3.58	5.44	3.39
			100		100	.50	.76	.46
					250	1.25	1.90	1.18
					500	2.50	3.80	2.36
					200	1.00	1.52	.96
10					955	4.775	9.12	5.69
					10	1.25	1.90	1.18
3					168	0.84	3.11	1.94
					35	1.75	2.10	1.31
					75	3.75	5.8	3.6

District No. 10									
Names 1860.		Polls	No Acres	Value	Improrved	Value	Value of Stock	Value	No Sheep
Gear Joseph & Samuel	2	200		2000	1	50	9	225	6
Gear David	1								
Gear George & Sons	3	200		2300	2	100	10	250	12
ditto Walter's lot		5		30					
Hanson Samuel	1								
Hanson John W.	1								
Sherburne Joel M.	1								
Sherburne Jacob	1	89		1000	2	80	6	155	2
ditto John Sherburne farm		46		400					
" Jones land		10		70					
Sherburne Jacob F.	1								
Sherburne Marietta M.									
Sherburne Isaac & Son	2	90		900	1	60	9	115	7
Sherburne John	1	4		175			1	20	
Sherburne John Jr.	1								
Sherburne James W.	1								
Sherburne Samuel	1	88		800	1	60	2	40	6
ditto Coe land		100		275					
" Guardians ad.									
" Jones Hanson place		1/4		100					
Spinney A. for land and buildings occupied by Rebecca Hayden		57		175					
Walker Benjamin heirs	4			100	1	15	1	15	
Wentworth Isaac P.	1								
Waterhouse Benjamin	1								
Whitham Cagers	1								

District No. 11

Bunker Jacob	1	52	52	200	1	25	2	35	
Carswell Samuel E.	1				2	75			
ditto Carswell farm		34		350					
Chesley Joel Wheel place		42		400					

Value	Bond Stock	Stock in Shares	Money at Interest	Mills	Total Value	Reduced Value	Money Paid	Highway Paid
12		400	400		8687	15.84	24.11	15.04
		600	600		600	4.60	6.39	3.99
24		200	200		2874	17.97	27.33	17.07
					30	.15	.25	.14
						1.20	1.83	1.14
						1.20	1.83	1.14
			100		100	1.70	2.60	1.59
4					1239	7.40	11.26	7.03
					400	2.00	3.04	1.90
					70	.35	.54	.33
						1.20	1.83	1.14
			200		200	1.00	1.52	.95
18					1088	7.82	11.91	7.43
					195	2.18	3.32	2.07
						1.20	1.83	1.14
						1.20	1.83	1.14
12					912	5.76	8.76	5.45
					275	1.38	2.10	1.31
			200		200	1.00	1.52	.95
					100	.50	.76	.46
					175	.88	1.04	.64
					180	.95	1.00	.61
						1.20	1.83	1.14
						1.20	1.83	1.14
						1.20	1.83	1.14
					260	2.50	3.80	2.36
					75	1.58	2.41	1.48
					350	1.75	2.66	1.69
					400	2.00	3.04	1.90

District No. 11				Value	No Horses	Value	No. head stock	Value	No. Sheep
Names 1860		Polls	No. Acres						
Chesley Jonathan H.									
for C. land.			3	10					
Chesley Asa.	1		63	300			6	75	2
Caldwell John heirs			22	100					
Caldwell William heirs			3	15					
Chesley Asa G.	1								
ditto McDaniel land			5	12					
Buzett Ebenezer for									
Caldwell land.			23	175					
Sturvell Nicholas		1							
Evans Levi			90	900			7	165	
ditto Crawford parcel			54	485					
" Shaw Place			21	125					
" H. Newel Virginia land			10	50					
" J. Bartlett land			8	75					
" H. Newell Hunt "			15	60					
Evans William &									
John		1	108	880	1	35	6	150	13
ditto Gordon Demmitt land			3	40					
" J. Garland			40	175					
Gear Sammie for C. land			5	60					
Gear Samuel for C. land			5	25					
Heall Jacob			20	50					
Jones Petrick heirs			30	120					
ditto J. J. Priest land			25	120					
" Caldwell "			5	50					
" Tamm "			5	50					

Value	Buildings	Stock in Grains	Money and Interest	Mills	Total Value	Reduced Value	Money Gap	Highway Gap
					10	.05	.08	.05
4					379	3.10	471	2.95
					160	.80	1.24	.76
					15	.08	.12	.08
						1.20	1.83	1.14
					12	.06	.09	.06
					175	.88	1.36	.83
						1.20	1.83	1.14
			Good		1365	6.83	10.41	6.49
					425	2.10	3.24	2.02
					125	.63	.97	.59
					50	.25	.38	.23
					75	.38	.58	.36
					60	.30	.40	.28
26					1091	6.64	10.13	6.32
					40	.20	.31	.19
					175	.88	1.36	.83
					60	.30	.46	.28
					25	.13	.20	.12
					50	.25	.38	.23
					120	.60	.92	.56
					120	.60	.92	.56
					50	.25	.38	.23
					50	.25	.38	.23

District No. 11.		No. Polls	No. Acres	Value	Horses	Value	M. Stock	Value	No. Sheep
McLaurie James Wm			5	45					
ditto D. McLaurie heirs			20	50					
Manson James for J. C. land.			100	300					
Odiorne Benjamin for Hoyt land			100	400					
ditto Saugley Court land			100	800					
Pierce James B for J. Chesley land.			40	250					
District No. 12									
Ayers Joseph		1	34	360	1	75	1	20	
Ayers Richard		1	13	375			2	35	3
Ayers Joseph Jr.		1							
Buzzell John		1	114	1200	1	15	7	185	4
Buzzell John A.		1							
Buzzell Alfred W.		1	40	425	1	25	2	40	
Bodge Benjamin		1	140	825	2	75	5	85	
Bodge William		1	90	1050	1	15	7	145	
Bodge John		1	90	850	1	15	8	155	
Brock Nathaniel		1	26	310	2	75	4	105	
Brock Nathaniel & A.									
Roberts for Hanson land			12	60					
Srew Swain			50	650	1	50	6	120	8
Srew Abednego		1							
Evans Albert		1	30	500	1	20	2	35	4
Freeman Miles		1	4	100					
Freeman David		1	1	50					

Value	Bar. & Stock	Stock in Shares	Money or Interest	Mills	Total Value	Reduced Value	Money Gap	Highway Gap
					45	.23	.35	.21
					50	.25	.38	.23
					300	1.50	2.28	1.41
					400	2.00	3.04	1.90
					800	4.00	6.08	3.80
					250	1.25	1.90	1.10
					460	3.50	5.32	3.31
6					416	3.20	4.99	3.11
						1.20	1.83	1.14
8					1408	8.24	12.53	7.82
						1.20	1.83	1.14
					490	3.65	5.56	3.46
					983	6.13	9.32	5.82
					12.10	7.25	11.02	6.88
					1020	6.30	9.68	5.96
					490	3.65	5.56	3.46
					60	.30	.46	.28
6			157		983	4.82	7.49	4.57
						1.20	1.83	1.14
8					363	4.02	6.11	3.82
					100	¹⁷⁰ 1.70	2.60	1.59
					50	¹⁴⁵ 1.45	2.22	1.38

District No 12. Names 1860	No. Acres	Value	No. Acres	Value	No. Acres	Value	No. Acres
Gear Gideon S.	1 36	800	1 60	4 50	6		
Gear Albert S. H.	1 36	400		1 20			
Hoitt Benjamin	1 7	100		1 15			
Hoitt Benjamin Jr.	1			3 28			
Hall Nathaniel	1 10 2	600	1 40	4 120			
Hall Nathaniel Jr.	1						
Hall Tobias R.	1 5	200	1 45	1 15			
Hall Andrew	1 30	300	1 15	3 60			
Hall Isaac.							
Hall George W.	1 5	100		2 25			
Hall Isaac G.	1						
Hall William for							
Hall William heirs B W. Co. 109		4500					
Hook Isaac H for William Hall farm	65	800		10 185			
Prescott James D.	1 12	50					
Prescott Aaron							
Swain Isaac & Benjamin C.	2 67	1100	1 40	7 175	15		
Swain Richard	1 160	2600	1 35	14 335			
Swain Mark & Son	2 126	1900	1 60	14 280	4		
ditto E. Young land	34	300					
" J. Young "	32	300					
Swain Greenleaf	1						
Swain Mark D.	1			1 15			
Swain Hannah H.							
Swain Charles G.	1						
Gibbitts William	1			1 10			
Jacob H. Young for Nancy Miles land	14	150					

Value	Bands Stock	Stock Specs	Money at Interest	Mills	Fixed Value	Reduced Value	Money Paid	By Group
12					922	5.81	8.86	3.32
					420	3.30	5.02	3.13
					115	1.78	2.72	1.67
					28	1.34	2.05	1.27
					860	5.00	7.60	4.75
						1.20	1.83	1.14
					260	2.50	3.80	2.34
					375	3.08	4.68	2.93
		2.18			2.18	1.09	1.66	1.04
					125	1.83	2.81	1.74
						1.20	1.83	1.14
					4500	22.50	34.20	21.30
					985	4.92	7.49	4.67
					50	1.45	2.22	1.38
						1.20	1.83	1.14
25			362		1702	10.91	18.60 16.60	10.36
					29.70	16.05	24.40	15.25
8					22.48	13.64	20.76	12.95
					300	1.50	2.28	1.41
					300	1.50	2.28	1.41
						1.20	1.83	1.14
					15	1.28	1.95	1.21
		146			146	.73	1.12	.67
						1.20	1.83	1.14
					10	1.25	1.90	1.18
					150	.75	1.14	.69

District No. 13.

Names 1860

Berry Ezra for
Chesley land
Bordy Benjamin for
Chesley land

Polls

No. Acres

Value

No Horses

Value

No Meadows

Value

No Stocks

5

75

10

50

Coddwell John heirs
for S land

20

300

Caldwell Wm heirs

Steel land

33

200

Baldwell Samuel J.

for J. R. Langley land

30

350

Clay J. S.

10

50

Drew Truman for

Mathes land

10

100

Drew Jonathan B.

for J. Jones heirs

22

300

Davis William H. for

land and buildings occupied

by Stephen Leathers 79

325

5 70

Freeman Jeremiah

Heal Warren

1 63

650

1 60

4 109

Heal William for E. H. Smith

& A. R. Hale Steel land

22

400

James John heirs

29

175

Leathers Stephen

1

1 19

Locke Samuel A.

10

60

Locke Eben C. for

G. W. Hoyt land.

20

300

Value	Band Stock	Stock in Gravel	Money ad shovel	Mills	Total Value	Balance Value	Money Gap	Highway Gap
					75	.38	.58	.36
					50	.25	.38	.23
					300	1.50	2.28	1.41
					200	1.00	1.52	.95
					550	1.75	2.66	1.64
					50	.25	.38	.23
					100	.50	.76	.46
					300	1.50	2.28	1.41
					395	1.98	3.02	1.88
					100	1.20	1.83	1.14
					815	5.28	8.03	5.01
					400	2.00	3.04	1.90
					175	.88	1.36	.83
					17	1.23	1.97	1.22
					60	.30	.46	.28
					300	1.50	2.28	1.41

District No. 13			Value	by Horses	Value	No and Value	Value	No. Sheep
Annals 1860	Polls	No. Acres						
Pierre James B for S. L. Hayes land		5	75					
ditto de Chesley "		22	250					
" S. M. de Perkins "		14	190					
Roberts Nathaniel		8	40					
Stimpson George F. 1								
Stimpson Richard 1	4		70					
Sherburne Samuel for S. Emerson land		17	45					
Sherburne Jacob for Davis land.		11	200					
Senell Charles W. 1	37		250	1	20	3	53	
Tibbets John	1	43	425	1	15	4	100	
Tibbets Lavina		5	25					
Tibbets Miles B.	1							
ditto B Mathes land		8	300					
" Jo O Harn "		5	60					
" J Perdeyter "		14	150					
" Y. J. Wiggins "		15	100					
" J. Ringman "		27	350					
" A. E. Sementt "		30	300					
" E Koisdester "		20	300					
" Joseph S. Burnham "		14	90					
" Ephraim Bayler "		18	100					
" John Ringman Widower "		30	175					
" Ezra Parsons "		15	200					
" Jere H Mathes "		79	475					
Tibbets Richard B.	1							
Wentworth Israel P.		17	85					

Dealer	Bands Stocks	Stocks in Scales	Money and Sinterers	Mills	Total Value	Reduced Value	Money Exp	Highway Exp
					75	.38	.38	.36
					250	1.25	1.20	1.18
					170	.85	1.32	.91
					40	.20	.31	.19
						1.20	1.83	1.14
					70	1.33	2.26	1.46
					45	.23	.35	.21
					200	1.00	1.52	.95
					325	2.83	4.33	2.69
					560	4.00	6.08	3.80
					25	.13	.20	.12
						1.20	1.83	1.14
					300	1.50	2.28	1.41
					60	.30	.46	.28
					150	.75	1.14	.69
					100	.50	.76	.46
					350	1.75	2.66	1.64
					300	1.50	2.28	1.41
					300	1.50	2.28	1.41
					80	.45	.70	.43
					100	.50	.76	.46
					175	.88	1.35	.87
					200	1.00	1.52	.95
					475	2.38	3.62	2.24
						1.20	1.83	1.14
					85	.43	.67	.41

District No 14				Value	No Horses	Value	No mustangs	Value	No Sheep
Names 1860	Pollo	No. Acres							
Aiken Edward	1	12		150	1	20	1	20	
Cates John Jr.	1	117		2200	1	75	12	290	
Same Asa C for C. Cates land		24		200					
Foss James S.	1	54		1000	1	60	9	190	14
ditto Mary Foss heirs		4		45					
Fox Charles A.		14		400					
Howard Isaac	1								
Hearn Samuel	1	74		75					
Hazes Ezra		50		700					
Hearn John	1	14		270			4	55	
Hearn Hodioub	1						2	40	
Hearn Paul	1								
Hall Stockeieris		115		1600					
Howard Benjamin	1	48		400	1	40	1	25	
ditto R. Hazes land		3		100					
Heartford John	1						1	15	
Heartford George	1				1	30	1	13	
Hazes Elizabeth		50		6000					
Hall Manilla M.									
Hingman Jeremiah	1	245		6000	1	90	6	175	
Looke John W.	1								
Richardson Joseph P.	1	27		405	1	75	2	30	
ditto Lord Land		18		150					
Stacy Robert B.	1	36		325	1	25	1	25	
Tibbets Ichabod	1	24		475	1	75	5	85	
Tucker John W for growth on Lord lot				60					

Value	Banknotes	Stocks	Bonds	Mixed	Others	Mills	Total Value	Revised Value	Money Gap	Highway Gap
							190	2.15	3.27	2.04
	500						3065	16.53	25.38	15.69
							200	1.00	1.32	.85
28							1278	7.59	11.54	7.10
							45	.28	.43	.24
							400	2.00	3.04	1.90
								1.20	1.83	1.14
							75	1.58	2.40	1.49
							700	3.50	5.32	3.31
							324	2.83	4.33	2.69
							40	1.40	2.14	1.33
								1.20	1.83	1.14
							1600	8.00	12.16	8.60
							468	3.53	5.37	3.34
	100						200	1.00	1.52	.95
							14	1.28	1.95	1.21
							45	1.43	2.19	1.36
							6000	30.00	45.60	28.50
							386	1.93	2.95	1.83
	1700						8351	42.96	65.31	32.81
								1.20	1.83	1.14
							530	3.85	5.88	3.65
							150	.75	1.14	.69
							375	3.08	4.68	2.93
							635	4.38	6.66	4.16
							60	.30	.46	.28

District Apr 14

Names 1860	Polls	Ch ^a Acres	Value	No. Horses	Value	Wagon & Stock	Value	No Sheep
Winkley Francis M.	1			1	80	4	65	
Wiley Samuel	1							
Wiley Samuel Jr.	1							
Waterhouse Albert R.	1	79	1500	2	75	8	160	
Waterhouse Samuel heirs		30	900					
Wiggins George	1	54	550	2	85	5	110	
Wiggins W. W. for farm occupied by John Heartford		35	500			4	70	
Willy John C.	1							
Young Jonathan	1	133	3300	2	125	11	240	7
ditto Hayes farm		23	500					
.. Horn & Baker land		13	100					
.. J. J. Barney		9	150					

District Apr 15

Arlin Samuel Jr.	1							
Arlin David W.	1	58	650	2	40	6	110	2
ditto Arlin farm		20	200					
Arlin William	1							
Buzzell Leonard J.	1							
Boston Oliver	1							
Cater Joseph	1	80	800	2	85	6	115	
ditto C. Cater land		15	75					
.. C. W. Rollins "		10	150					
.. E. V. Brewster Ltd		20	100					
Cater Joel	1	312	1500					
ditto R. Seavey land		18	100					
Daniels Joseph for Harris land		15	100					

Value	Bank	Stocks	Stocks in Trust	Money at Interest	Mills	Total Value	Reduced Value	Money Left	Hydraulic Left
				400		545	393	5.99	3.73
							1.20	1.83	1.14
							1.20	1.83	1.14
				900		2625	1433	21.79	13.61
						900	450	6.84	4.26
						745	493	7.51	4.68
						570	285	4.36	2.71
							1.20	1.83	1.14
14						3679	1960	29.80	19.16
						500	250	3.80	2.35
						100	.50	.76	.46
						150	.75	1.14	.69
							1.20	1.83	1.14
4						804	3.82	7.94	4.95
						200	1.00	1.52	.95
							1.20	1.83	1.14
							1.20	1.83	1.14
							1.20	1.83	1.14
						1000	6.00	9.43	5.89
						75	.38	.54	.34
						150	.75	1.14	.69
		150				250	1.25	1.50	1.18
						1500	7.50	11.40	7.11
						100	.50	.76	.46
						100	.50	.76	.46

District No. 15	Polls	No Acres	Value	Produce	Other	No. and Value	Value	No. Sheep
Tapp Charles A for E. H. Watson J. land		91	450					
Falsam J. B. for land and buildings Occupied by S. J. Buzzell & Freeman & Oliver		1	350					
Howe Hannit	1	3	100	2	15	1	12	
Howe Levi	1							
Howe Thomas		1/2	50					
Hall Hiram Davis land		11	100					
Leake Alfred	1					3	60	
Mix Joseph	1	1/4	75					
Neal John P.	1							
Taylor Albert S.	1	6	100			1	20	
Town Farm		150	1800	1	30	9	225	8
Smallcorn John S.	1	11	150			2	30	
Smallcorn Henry M.	1							
Seavey Henry	1	30	400			2	40	3
Seavey Isaac						1	20	
Seavey Charles H.	1							
Seavey Schabod heirs		100	1000	1	30	15	250	5
ditto Marden Place		1	100					
Tuckey John W. for C. M. C. J. Cates farm		60	900					
C. M. C. for land dam and flourage		100	3000					

Value	Bank Stock	Stock in Grade	Money & Interest	Mills	Total Value	Reduced Value	Money Sleep	Highway Exp.
					450	2.25	3.42	2.13
					350	1.75	2.64	1.64
						1.20	1.83	1.14
					1.27	1.84	2.83	1.74
						1.20	1.83	1.14
					50	1.25	.38	.23
					100	.50	.76	.46
					60	1.50	2.28	1.41
					75	1.58	2.40	1.49
						1.20	1.85	1.14
					120	1.80	2.76	1.17
16					2071	10.36	15.75	9.84
					180	2.10	3.19	2.00
						1.20	1.83	1.14
6					446	3.43	5.23	3.24
					20	1.0	.15	.10
						1.20	1.83	1.14
10					1090	6.45	9.82	6.11
					100	.50	.76	.46
					900	4.50	6.84	4.00
					5000	25.00	38.00	23.75

District No 15 pages 18 to 20	Polls	No Acres	Value	No Horses	Value	No mnd stock	Value	Wthups
Winkley Harices for late land Willy Samuel S. 1		12	250					

The foregoing is the Invoice of all the Polls
of the town of Barrington in the county of Shropshire

Value	Bank Stock	Stock Money and Interest	Mills	Total Value	Reduced Value	Money Paid	Highway Expenses
-------	---------------	--------------------------------	-------	----------------	------------------	---------------	---------------------

				250	1.25	1.90	1.18
					1.90	1.83	1.14

and Real Estate of the Inhabitants
and State of New Hampshire taken April 1, 1862.

Jona. Bolbrene } Selectmen
 Lyman Locke } of
 Berrington

A true copy Attest

Chas. LeBuzee
 Town Clerk.

State of New Hampshire


Essex Strafford SS.

To James Marston
Collector of Taxes for the town of Barrington in
said county for the year 1860 Greeting..

In the name of the State of
New Hampshire you are here by required to levy and
collect of the several persons named in the list of
Taxes herewith committed to you, the several sums
set against their names respectively — the same
being a list of the assessment of the State, County, town
School and Highway Taxes for the year 1860, also
a School House Tax for Dist. No. 4, upon the
improved and unimproved houses of Non-
Residents in the town of Barrington as made
by the undersigned amounting in all to the
sum of the sum total of which you are
to pay to the Treasurer of the Town of Barrington
on or before the first day of March next, and
you are on or before the eighth day of the next
Session of the General Court, in June, to deliver
to the deputy Secretary of State, a copy of said
list, and after the first day of September next
having received from the deputy Secretary a
copy of said list, you are to proceed to sell in the
manner by law prescribed so much of each
delinquent's Estate as will be sufficient to
pay said Taxes and incidental charges.

Given under our hands and seals this
first day of May 1860

John B. Drew } Selectmen
Leaman Locke }
John S. Caversly } Barrington.



Names of owners and original owners of non resident lands in the town of Barington.

April 1st 1860

	No. Acre	Value	Reduced Value	State county town & other Tax	Highway Tax	Sum Total	School tax	Map.
District No. 2.								
Cushing Thomas H.								
J. Higginson land	11	200	100	1.52	.95	2.47		
District No. 3.								
Covier William for								
J. Varney land	5	50	25	.38	.23	.61		
J. J. Ivory H.	5	50	25	.38	.23	.61		
Perkins Edmund H. for E. Ham land.	12	200	100	1.52	.95	2.47		
District No. 4.								
Philip Cassity	20	85	43	.67	.47	1.08	1.01	
Ham Jeremiah for land adjoining land of Joseph Daniels & J. Ham.	6	400	200	3.04	1.90	4.94	4.72	
Austin Elijah heirs for Woodman Orchard.	1	200	100	1.52	.95	2.47	2.30	
Huckins Robert Heiss	15	280	140	2.14	1.33	3.47	3.30	
Morel Edward for Bean Farm	38	280	140	2.14	1.33	3.47	3.30	
District No. 5								
Ham Jeremiah land	11	200	100	1.52	.95	2.47		
ditto Mute parcel	8	50	25	.38	.23	.61		
" land adjoining J. Young.	5	30	15	.23	.14	.37		
Youngly Husel land	20	400	200	3.04	1.90	4.94		
Gover Charles "	18	400	200	3.04	1.90	4.94		
District No. 6.								
Austin Elijah heirs for Nippo dam & floorage	5 1/2	400	200	3.04	1.90	4.94		
Huckins Robert & Daniels farm	30	300	150	2.28	1.41	3.69		
Haines Joseph A.	1	100	50	.76	.46	1.22		

Names of owners and original owners of town Resident lands in the Town of Gerington April 14 1860.

	No. acre	Valuation	Reduced Value	State credit Town & school	Highway	Sum Total
District No. 7						
Austin Elijah heirs						
Crosby lot	40	300	1.50	2.28	1.41	3.69
Benz James land	7	150	.75	1.14	.69	1.83
Towl John W. Land	30	400	2.00	3.04	1.90	1.94
District No. 8						
Hann Jeremiah for land adjoining land of						
W.H. Young & B. Hutchins	8	165	.83	1.29	.73	2.08
Town of Durham land	15	100	.50	.76	.46	1.22
Hutchins Robert &	50	550	2.75	4.18	2.59	6.77
Hill John for 2 ^{land} Acres	10	100	.50	.76	.46	1.22
Sam John C. Hayes land	10	100	.50	.76	.46	1.22
District No. 9						
Glass Samuel heirs	7	100	.50	.76	.46	1.22
Hoitt Alfred land	30	500	2.50	3.80	2.36	6.16
Hill John Ellison land	20	90	.45	.70	.43	1.13
ditto	20	60	.30	.46	.28	.74
Novelman Samuel ^{land}	50	300	1.50	2.28	1.41	3.69
Hoitt & Burnham	43	135	.68	1.04	.64	1.68
Sam Samuel to for John Mathes land	60	200	1.00	1.52	.95	2.47
Hill John J.H. land	20	.50	.25	.38	.23	.61
District No. 10						
New Market W.H. Co land	75	150	.75	1.14	.69	1.83
ditto dam & floorage		1200	6.00	9.12	5.70	14.82
Snell land adjoining land of G.S. Sears	12	75	.38	.58	.36	.94
Harris Wm B. Nathan for land and buildings 1/2	50	.25	.38	.23	.61	

Names of owners and original owners of non-Resident lands in the Town of Danbury April 1, 1860

	No. acre	Acres	Value	Reduced Value	State Army & Navy School	Deep	Highway	Year	Sum	Total
District No. 11										
Ellison Sherburne for										
C. land	5	40	.20	.31		.19			.50	
Same John C land	5	.30	.15	.23		.14			.37	
Marsh David	18	126	.63	.97		.59			1.56	
Parker John T. C land	3	50	.25	.38		.23			.61	
Koydon George for same land	10	64	.33	.51		.31			.82	
Same Samuel W. C land	3	29	.13	.20		.12			.32	
Poiridexter land	17	70	.35	.54		.33			.87	
Garish, Sammitt land	6	60	.30	.46		.28			.74	
J. Marsh heirs	17	70	.35	.54		.33			.87	
District No. 12.										
Austin Elijah heirs W. lot.	7	75	.38	.58		.36			.94	
" W. Smith lot	14	600	3.00	4.56		2.88			7.41	
Huckins Robert	5	60	.30	.46		.28			.74	
Hall Everett for										
Moses Place land	50	400	2.00	3.04		1.90			4.94	
Cushing Thomas H										
for Gen. land	10	2.25	1.13	1.82		1.07			2.89	
District No. 13.										
Cheley Stephen land	10	130	.65	1.00		.61			1.61	
Warrrett E. J. for										
Steel land.	5	50	.25	.38		.23			.61	
Randall Paul	18	.72	.36	.55		.34			.89	
Heitt & Burnham										
Mathes land	122	600	3.00	4.56		2.88			7.41	
Heitt Alfred for Steel										
land	10	80	.40	.62		.38			1.00	
Heill John land	20	165	.83	1.29		.79			2.08	
Hill Mary "	30	270	1.35	2.06		1.28			3.34	
Hoopes Horatio S. H. "	5	65	.33	.51		.31			.82	
Lane Samuel for B. "	5	75	.38	.58		.36			.94	
ditto " " H. "	30	145	.73	1.29		.79			2.08	

Names of owners and original owners of Non Resident lands in the Town of Barington

April 1, 1860

District No. 14

	No Acres	Valuation	Reduced Value	State Corrupt Town & Village Tax	Highway Tax	Sum Total
Hazes Samuel land	40	200	1.00	.152	.95	2.47
S. Baker land	5	75	.38	.58	.36	.94
Foss Precilla land adjoining R. B. Stuey land	7 1/2	40	.20	.31	.19	.50

District No. 15

Wizgin James heirs	10	100	.50	.76	.46	1.22
Leavesy Alfred J. Leater land	7	100	.50	.76	.46	1.22

District No. 1

Blaisdel Edward	12	135	.68	1.04	.64	1.68
-----------------	----	-----	-----	------	-----	------

The foregoing is an Invoice of all the taxable estates of Non residents in the town of Barington in the county of Strafford and State of New Hampshire taken April 1 1860.

Jonathan K. Drew } Selectmen
 Lyman Locke }
 of Barington

A true copy Attest

Chas. F. Buzzell

Town Clerk.