

Names of owners and original owners of non Resident lands in the town of Barrington for the year 1858. April 1st 1858.

	No. Range	No. Acres	In Quations	Reduced value	State County	Town and School Taxes	Highway tax	Sum Total
District No. 8.								
Name Jeremiah for land adjoining land of William Young								
	4	100	50	.77	.23	1.00		
Joan of Durham land								
	15	100	50	.77	.23	1.00		
Vile Charles H.								
	10	150	75	1.16	.34	1.50		
Small Joseph C Hayes land								
	5	75	38	.59	.17	.76		
Huckins Robert								
	50	550	2.75			5.50		
District No. 9								
Glass Samuel heirs								
	7	100	50	.77	.23	1.00		
Hoitt Alfred land								
	30	500	2.50	3.85	1.15	5.00		
Hill John Ellison land								
	20	90	45	.70	.20	.91		
Ditto " "								
	20	60	30	.46	.14	.61		
Woodman Samuel								
	50	300	150	2.31	.69	3.00		
Hoitt & Burnham								
	45	135	68	1.05	.32	1.37		
Mathis John land								
	30	100	50	.77	.23	1.00		
Hill John Hill land								
	20	50	25	.39	.12	.51		
Samuel Leonard Esqr South								
	200	100	1.54	.46	2.00			
District No. 10.								
Cowlin Elijah's heirs								
	12	100	50	.77	.23	1.00		
New Market N.H.								
Co land								
	6 1/2	75	150	75	1.16	.34	1.50	
Ditto Sewage								
	6 1/2	1200	6.00	9.24	2.76	12.00		
Trink Davis land								
	5 15	70	35	.54	.16	.70		
Snell land adjoining								
Gideon S. Gar.								
	5 12	75	38	.59	.17	.75		
District No. 11.								
Ellison Thuburne C land								
	6 1/2 5	40	20	.31	.09	.40		
Lane John C. land								
	6 1/2 5	30	15	.23	.07	.30		
Marsh David								
	13	165	63	.98	.30	1.28		
Perkins John S. C. land								
	3	50	25	.39	.11	.50		
Sweet Simeon N.H.								
Richardson land								
	10	65	33	.51	.15	.66		

Names of owners and original owners of non Resident-lands in the town of Barrington for the year 1858. April 4 th 1858	No Range	No Acres	Valuation	Reduced value	State County Town and School Tax	Highway Tax	Sum Total
District No 11							
Lane Samuel Land		5	25	13	.20	.06	.26
D Caswells heirs		34	350	1.75	2.70	.80	3.50
Pendexter Land		17	70	.35	.54	.16	.70
Richard son M D Land		10	65	.33	.51	.15	.66
District No 12							
Austin Elijah's heirs Kentworth Land		7	70	.35	.54	.16	.70
Delto W. Smith		14	300	1.50	2.31	.69	3.00
Huckins Robert		9	60	.30	.46	.14	.60
Hall Everitt for M Place Land		50	400	2.00	3.08	.92	4.00
Cushing Thomas H. for Bear Land		10	225	1.13	1.74	.52	2.26
District No 13.							
Chesley Stephen Land		10	180	.65	1.01	.31	1.32
Chesley Paul heirs		10	180	.65	1.01	.31	1.32
Demmitt Eben for Steel Land		5	50	.25	.39	.11	.50
Mathes Jeremiah		79	475	2.38	3.67	1.09	4.76
Randall Paul		18	72	.36	.55	.17	.75
Scott & Bunnhain for Mathes Land		122	600	3.00	4.62	1.38	6.00
Scott Alfred for Steel Land		10	80	.40	.62	.18	.80
Hill John Land		20	165	.83	1.27	.38	1.65
Hill Mary "		30	270	1.35	2.06	.62	2.73
Hays W. J. H. Land		5	65	.33	.51	.15	.65
Davis Calvin's Widows for Cleveland		13	100	.50	.77	.23	1.00
Lane Samuel B. Land		5	75	.38	.59	.17	.75
Delto " H. "		30	160	.80	1.24	.37	1.61


Names of owners and original owners of Non Resident lands in the Town of Barrington for 1858. April 1st 1858.

	No. Acres	Valuation	Reduced value	State Taxes	Highway Tax	Sum Total
District No. 14.						
Kayas Samuel land,	40	200	100	154	.46	2.00
Kemey Thomas J.	9	150	.75	116	.34	1.50
Lord Cyrus for land adjoining land of Joseph B. Richardson.	22	200	100	154	.46	2.00
Ham Samuel Place	$\frac{1}{4}$	75	.38	58	.17	.76
District No. 15.						
Weggin James land	10	200	100	154	.46	2.00
Caroly Hanson J. Cater land,	7	100	.50	77	.23	1.00
Winkley Joseph	20	200	100	154	.46	2.00
Davis Daniels Wilton	11	100	50	77	.23	1.00

The foregoing is a list of the assessments of the State County School and Highway Taxes for the year 1858 upon the improved and unimproved Lands and Growth of Non Residents in the Town of Barrington as made by us undersigned and committed to Horatio H. Hussey Collector.

Barrington May 20th 1858.

Frank D. Foss. }
 John G. Drew. } Selectmen
 Jacob D. Young } of
 Barrington.



State of New Hampshire.

L.S.


Stafford ss.

To Horatio H. Hussey Collector of Taxes for the town of Barrington in said county for the year 1858. In the name of said State you are hereby directed to levy and collect of the several persons named in the list herewith committed to you the taxes in said list set against their names respectively the whole amounting to the sum of Three Hundred and six dollars and fifty one cents and we order you to pay the same when collected to the Treasurer of the town before the first day of December next. The list herewith committed to you is a correct list of assessments of the school house tax upon the rateable Polls and Estates of Inhabitants of school District No 8. in said town of Barrington as made by us the Selectmen of said Barrington the twenty ninth Day of April 1858.

If any person named in said list after having received from you a written notice for which he is liable, given to him in person or left at his usual place of abode by you, shall neglect or refuse for the space of fourteen days to pay the same, you shall proceed as you are directed in the Warrant for the collecting of the State County Town and School Taxes.

Given under our hands and seal this Twentieth day of May A. D. 1858.

Frank D. Goss } Selectmen
John S. Drew }
Jacob D. Young } of Barrington.



School House
 District No 8
 Namus 1858.

	No Acres	Value	No Horses	Value	No Headstock	Value	No Sheep	Value	Bank Stock
Burg Ezra	1	60	800	1	60	4	95		
Ditto James Burgland	11	70							
Brown Hezekiah	1	1 ³ / ₄	60			1	25		
Brown Lorenzo	1	4	75						
Bamford John				1	50	4	105	9	18
Bamford Watcill	1	108	1000	1	75	5	125	11	22
Bamford Mary									
Bachelder Cyrus	1					1	25		
Bamford Watcill for Pine Place		18	350						
Chesley Samuel	1	100	1000	1	55	9	205	11	22
Chesley Curtis		75	1300						
Drew Shadrack & Granleaf S.	1	49	500	2	75	3	57	5	12
Will Mark	1	62	900	1	50	2	40	5	10
Hodgden John Hain	26	350							
Hodgden David	1	10	100	2	35	2	50	11	22
Hall Jacob		13	225	1	30	1	25		
Hoitt Charles	1	1	50	1	45	1	20		
Locke Samuel S	1	50	700	1	50	5	165		
Ditto Marsh Land	15	100							
Locke Charles D.	1	68	1175	1	45	10	250	3	6
Locke Eben C & Son W.	2	116	1570	3	110	10	215	6	9
Ditto S Hanson Land	17	300							
Pine Hall	1	65	900	1	60	5	120		
Pine Moss	1	9	50						
Pine Israel's heirs.	113	1350				7	182	6	10

Stock in Hand	Money at Interest	Mills	Total value	Reduced value	Money Exp	Highway Exp	School-house Exp
			965	5.98			9.43
			70	.35			.57
			86	1.68			2.65
			75	1.58			2.59
			178	.89			1.44
			1222	7.81			11.86
	703		703	35.2			5.74
			25	1.33			2.25
			350	1.75			2.86
			1282	7.61			12.88
			1300	6.50			10.58
			644	4.42			7.21
			1000	6.20			10.20
			350	1.75			2.86
			207	2.24			3.65
			280	1.40			2.80
			115	1.78			2.94
			915	5.78			9.45
			100	.50			.82
			1476	8.58			13.94
			1884	11.57			18.88
			300	1.50			2.44
	100		1180	7.10			11.56
			50	1.45			2.36
			1492	7.46			12.15

School House Tax District No. 8 Names 1858.	Acres	Value	No. Shares	Value	No. Shares	Value	No. Shares	Value	Bank	Stock
Paul Solomon & son	100	1300	1	65	6	190				
Pierce Alfred	1									
Ditto R. Randall land	18	300								
" Randall & Demmitt										
Pierce James B. & Andrew D.	2	192	2500	2	160	8	215	6	9	
Ditto R. Rinkhan land	45	155								
" D. Gibbets heirs "	10	200								
" G. Cheley "	40	400								
" W. Langley "	50	600								
" W. Pierce "	8	100								
" S. D. Hayes "	17	250								
" A. Bodge heirs "	29	300								
Roberts Nathaniel	1	550	1	80	6	160				
Shurborne Deborah G.	40	250								
Gibbets Miles B for S. Curish	5	30								
Winkley John H. Jr	100	1000	1	50	12	290	5	10		
Winkley Susan G.										
Whitehouse Garner	1	405	1	25	1	20	9	18		
Young John B.	1	470	1	50	7	190	2	4		
Ditto R. Christa land	10	200								
Young Jonathan's heirs	22	235								
Young William H.	1	900	1	25	10	285				
Young Jacob D & Andrew H.	1	122	1000	1	60	6	240	6	12	
Ditto J. Ricker Hall farm	50	600								
" " " Warren lot	40	400								
" C. Hayes "	45	500								

Stock in Trade	Money at Interest	Mills	Total value	Reduced value	Subscribed Yrs
			1565	8.98	14.62
				120	1.92
			300	160	2.44
			2800	1640	26.71
			155	78	1.28
			200	100	1.63
			400	200	3.25
			600	300	4.88
			100	50	.82
			250	125	2.04
			300	150	2.44
			700	516	8.38
			250	125	2.04
			30	15	.24
			1356	7.85	12.92
322			322	1.61	2.60
			488	3.54	5.70
			714	4.77	7.82
			200	100	1.63
			235	118	1.95
			1166	700	11.39
			1212	726	11.81
			600	300	4.88
			400	200	3.25
			500	2.50	4.09

The foregoing is a list of the assessments of the School-house Tax in School District N^o 8 for the year 1858 upon the intable Polls and Estates of the Inhabitants and Residents in said District as made by us the Selectmen of Barrington and committed to Horatio H. Hussey Collector
Barrington May 20th 1858.

Frank D. Goss } Selectmen
John S. Drew }
Jacob D. Young } Barrington.

{G.S.} State of New Hampshire.
Stafford ss.

To Horatio H. Hussey Collector
of Taxes in the town of Barrington for the year 1858.
Greeting

You are hereby required in the name of said State to levy and collect of the several Persons named in the list of Taxes herewith committed to you the several sums set against their names respectively. The same being a list of the assessments of School House Tax in School District N^o 8 in said town upon the improved and unimproved Lands of non Residents in said District as made by the undersigned in April 1858, amounting in all to the sum of Eight Dollars which you are to pay to the Treasurer of the Town of Barrington on or before the first Day of the next session of the General Court in June, to deliver to the Deputy Secretary of State a copy of said list and after the first day of September next having recorded from the said Deputy Secretary a copy of said list you are to proceed to sell in the manner of laws prescribed so much of each Delinquent's Estate as will be sufficient to pay said taxes and incidental charges. Given under our hands & seal this twentieth day of May A. 1858.

Frank D. Goss } Selectmen
John S. Drew }
Jacob D. Young } Barrington.

A List of names and original owners of non Residents lands in District No 8 in the town of Barrington for the year 1858.

Names 1858.	1 st Range	1 st Acres	Valuation	Reduced value	Schoolhouse Tax.
District No 8 Ham Jemiah land adjoining land of Mrs S. C. Young		4	100	.50	.82
Joan Durham land		15	100	.50	.82
Huckins Robert land		50	550	2.75	4.49
Nutte Charles W.		10	150	.75	1.23
Sennald Joseph		5	75	.38	.64

The foregoing is a list of the assessment of the School house tax in School District No 8 for the year 1858 upon the improved and unimproved lands of Non Residents in said District as made by us the Selectmen of Barrington and committed to Horatio H. Hung Collector

Barrington May 20th 1858.

Frank D. Josp. }
 John J. Drew } Selectmen
 Jacob D. Young } of
 Barrington.

Received for record June 28th 1858.
 Jonathan R. Drew
 Joan Clerk.

A true copy. Attest:
 Jonathan R. Drew
 Joan Clerk

State of New Hampshire.

Stafford ss.

L. S.


To Horatio H. Hussey

Collector of Taxes for the town of Barrington
in said county for the year 1858.

In the name of said State you are hereby directed to levy
and collect of the several Persons named in the list
herewith committed to you the taxes in said list set
against their names respectively the whole amounting
to the sum of fifty one dollars and eight cents and
we order you to pay the same when collected to the
Treasurer of the town on or before the first day of December
next. The list herewith committed to you is a correct
list of assessments of the School-house tax upon the rateable
Polls and Estates of Inhabitants and Residents of
School District No. 8. in said town of Barrington
as made by us the Selectmen of said Barrington.
If any Person named in said list after having received
from you a written notice of the tax for which he is
liable given to him in person or left at his usual place
of abode by you, shall neglect or refuse for the space
of fourteen days to pay the same you shall proceed as
you are directed in the Warrant for collecting the
State, County, Town, and School Taxes.

Given under our hands and seal, at Barrington
this the Twentieth Day of October A. D. 1858.

Frank D. Goff } Selectmen
Jacob D. Young } of
Barrington.



School House Tax District No. 8. Name 1858.	Polls	Acres	Value	Shores	Value	No. Head stock	Value	Sheep	Value	Bank	Stock
Berry Ezra	1	60	800	1	60	4	95				
Ditto James Bergland	11	70									
Brown Hezekiah	1	1 ³ / ₄	60			1	25				
Brown Honenjoll	1	4	75								
Bunford John				1	50	4	105	9	18		
Bunford Kateville	1	108	1000	1	75	5	125	11	22		
Ditto Pierce place		18	350								
Bunford Mary											
Bachelder Cyrus	1					1	25				
Chesley Samuel	1	100	1000	1	55	9	205	11	22		
Chesley Curtis		75	1300								
Drew Shadrach &											
Greenleaf S.	1	49	500	2	75	3	57	5	12		
Hill Mark	1	62	900	1	50	2	40	5	10		
Hodgdon John Lewis		26	350								
Hodgdon David	1	10	100	2	35	2	50	11	22		
Hall Jacob		13	225	1	30	1	25				
Hoitt Charles	1	1	50	1	45	1	20				
Locke Samuel A	1	50	700	1	50	5	165				
Ditto Marsh land		15	100								
Locke Charles D.	1	68	1145	1	45	10	250	3	6		
Locke Eben C & son W.	2	116	1500	3	110	10	215	6	9		
Ditto S. Hanson land		17	300								
Pierce Hall	1	65	900	1	60	5	120				
Pierce Moses.	1	9	50								
Pierce Israel's heirs		118	1850			7	132	6	10		

Stock in Grade	Money at Interest	Mills	Total value	Reduced value	School- house Tax
			965	695	1.62
			70	35	.10
			85	168	.44
			75	158	.48
			178	89	.24
			1222	731	1.98
			350	175	.48
	708		708	352	.96
			26	133	.37
			1282	761	2.16
			1300	650	1.76
			644	492	1.20
			1000	620	1.68
			350	175	.48
			207	224	.61
			280	140	.39
			115	178	.49
			915	578	1.57
			100	50	.14
			1476	858	2.32
			1834	1157	3.14
			300	150	.41
	100		1180	710	1.92
			50	145	.39
			1492	746	2.02

School House Tax
District No. 8
Taxes 1858.

	Acres	Value	Horses	Value	Wheatsheep	Value	Wheatsheep	Value	Bank Stock
Paul Solomonson	1	100	1300	1	65	6	190		
Pierce Alfred	1								
Ditto of Randall land	18	300							
Ditto Randall & Demmitt ^{land}	15	250							
Pierce James B. & Andrew D	2	192	2500	2	160	8	215	6	9
Ditto R. Pinkham land	45	155							
" D. Sibbets "	10	200							
" J. Chesley "	40	400							
" W. Langley "	50	600							
" S. D. Hayes "	17	250							
" C. Bodg's heirs	29	300							
" W. Pierce heirs	8	100							
Roberts Nathaniel	1	56	550	1	80	6	160		
Shurburne Deborah	40	250							
Sibbets Miles B. for J. Garish land	5	80							
Winkley John H. jr.	1	100	1000	1	50	12	290	5	10
Winkley Susan G									
Whitehouse Turner	1	56	405	1	25	1	20	9	18
Young John B.	1	50	470	1	50	7	170	2	4
Ditto R. Christie land	10	200							
Young Jonathan's heirs	22	235							
Young William H.	1	100	900	1	25	10	235		
Young Jacob D									
D. Andrew H.	1	122	1000	1	60	6	140	6	12
Ditto of Picker Hall farm	50	600							
Ditto Warren lot	40	400							
" Charles Hayes "	50	500							

Stock in	Trade	Money at Interest	Mills	Total value	Redund value	Schoolhouse	Tax
				1555	898	2.43	
					120	.32	
				300	150	.62	
				250	125	.34	
				2800	1640	4.45	
				155	78	.22	
				200	100	.27	
				400	200	.54	
				600	300	.81	
				250	125	.34	
				300	150	.41	
				100	50	.13	
				790	575	1.40	
				250	125	.34	
				80	15	.04	
				1366	786	2.15	
	322			322	161	.43	
				468	354	.95	
				714	479	1.30	
				200	100	.27	
				235	118	.32	
				1160	700	1.90	
				1212	726	1.97	
				600	300	.81	
				400	200	.54	
				570	250	.68	

The foregoing is a list of the assessments of the school
house tax in school District No. 8 upon the rateable
Polls and Estates of the Inhabitants and Residents in
said District as made by us the Selectmen of
Barrington and committed to Horatio H. Hussey
collector. Barrington October 30th 1858.

Frank D. Foss } Selectmen
Jacob D. Young } of
Barrington.

State of New Hampshire
Stafford ss.

G. D.

To Horatio H. Hussey
Collector of Taxes in the town of Barrington for
the year 1858.

Greeting

You are hereby requested in
the name of said state to levy and collect of the
several persons named in the list of taxes herewith
committed to you the several sums set against their
names respectively. The same being a list of the assessment
of the School-house tax in School District No. 8 in said
town upon the improved and unimproved lands of Non
Residents in said District as made by us the
undersigned in October 1858. upon an Inventory taken
in April 1858. amounting in all to the sum of one
Dollar and twenty three cents which you are to pay
to the Treasurer of the town of Barrington on or before the
first day of December A. D. 1859 and you are on or before
the eighth day of the next session of General Court in
June to deliver to the Deputy Secretary a copy of said
list and after the first day of September next having
received from said Deputy Secretary a copy of said
list you are to proceed to sell in the manner by law

prescribed so much of each Delinquents Estate as will
 be sufficient to pay said taxes and incidental charges
 Given under our hands and seal this the thirtieth
 day of October A.D. 1858.

Frank D. Goff } Selectmen
 Jacob D. Young } of
 Barrington.

Names of owners
 and original owners
 of Non Residents
 lands in District
 N^o 8 in the town
 of Barrington for
 the year 1858.

District N ^o 8 Names.	N ^o Range	N ^o Acres	Valuation	Reduced	School-house Exp.
Ham Jeremiah for land adjoining land of William H. Young		4	100	50	.14
Goan of Durham land		15	100	50	.14
Huckins Robert land		50	550	275	.74
Nutter Charles H.		10	150	75	.10
Fernald Joseph.		5	75	38	.11

The foregoing is a list of the assessments of the school-house tax
 in school District N^o 8. for the year 1858 upon the improved
 and unimproved lands of Non Residents in said District
 as made by us the Selectmen of Barrington and
 committed to Horatio W. Hussey Collector.

Barrington October thirtieth A.D. 1858.

Frank D. Goff } Selectmen
 Jacob D. Young } of
 Barrington.

Received for record November 6th 1858.

Jonathan B. Drews Town Clerk.

A true copy attest;

Jonathan B. Drews
Town Clerk.

State of New Hampshire
Strofford P.S.

Notice is hereby given that so much of the following real estate in the town of Berrington in said County belonging to persons not resident in said town as will pay the following taxes assessed upon each tract respectively for the year 1858 with incidental charges will be sold at auction at the Town House in said Berrington on Thursday the 10th day of February next at 10 o'clock in the forenoon unless prevented by previous payment

Names of owners & original owners.

	No of Range	No of acres	State county town school & highway tax	School house tax
District No 2				
Whittier Moses land	2	13	1.10	
District No 3				
Currier William for				
Jas Barney land	1	5	.54	
Foss Ivory H	1	5	.54	
Parsley Stephen G		1	.50	
Otis Andrew for land & Mills	2	15	1.75	
Foss Levi heirs	1	1	.54	
Gray Joseph		9	.46	
District No 4				
Cassidy Philip land		28	.87	
Ricker Ira S for land & Buildings		3/4	1.11	
Bean Eras & Samuel for land & Buildings		38	2.80	

	No of Pungs	No of Acres	State County	Town School	Highway Tax	School	House	Tax
District No 5								
Graver Thompson for C Graver land	23	4.50						
District No 6								
Wiggin Samuel		50	1.52					
Huckings Robert for Daniels Farm								
land of Daniel Foss	2	25	1.00					
Cater Martin R B & Joseph H Gray land		5	.26					
District No 7								
Mather Benjamin for Daniels lot		35	2.50					
Woodbury Betsy land		95	7.50					
District No 8								
Town of Durham land		15	1.00				.82	
Huckins Robert		50	5.50				4.49	
Nutter Charles H		10	1.50				1.23	
Fernald Joseph for C Hayes land		5	.76				.64	
District No 9								
Glass Samuel's heirs		7	1.00					
Haitt Alfred land		50	5.00					
Hill John for Elison land		20	.91					
Hill John land		20	.61					
Haitt & Burnham land		45	1.37					
Hill John for J Hill land		20	.51					
Mather John land		30	1.00					
Smith Leonard B			2.00					
Woodman Samuel		50	3.00					
District No 10								
New Market M H Co land	6 1/2	15	15.00					
Ditto Florage	6 1/2		12.00					
Frank Deaies land	5	15	.70					
Snell land adjoining land of Gideon S Geor	5	12	.25					

District No 11

	No. of Acres	Acres	State County Town School Highway Tax	School House Tax
Elison Sherburne for C land	6 1/2	5		.40
Parker John F for C land		3		.50
Swett Lincoln M & for Richardson land		10		.66
J. Caswell heirs		34		3.50
Pendexter land		17		.70
Richardson M D land		10		.66

District No 12

Hickins Robert		9		.66
Hall Everett for M Place land		10		4.00

District No 13

Chesley Paul heirs		10		1.34
Chesley Stephen land		10		1.32
Demeritt Eben J for Steele land		5		.50
Mather Jeremiah		79		4.75
Hitt & Burnham		122		6.00
Hitt Alfred for Steel land		10		.80
Hill John land		20		1.65
Hill Mary land		30		2.68
Davis Calvin Milow for Glover land		13		1.00

District No 14

Henney Thomas J land		9		1.50
Horn Samuel Place		1/4		.75

District No 15

Meggin James land		10		2.00
Winkley Joseph		20		2.00
Davis Daniel Milow		11		1.00

Barrington Nov 17. 1858

Harriet H. Hussey Collector

Barrington Feb 17. 1859

I certify that on 17 day of November last I posted the within advertisement at the Post Office in said Barrington & that the same remained so posted up until the day of sale herein mentioned I also caused a copy of said

advertisement to be published in the New Hampshire
Statesman printed at Concord and also in the
Dover Enquirer printed at Dover three weeks succe-
ssively the first publication in each case being
more than eight weeks before said day of sale

H. H. Hussey Collector

Strafford Co. N. H. Barington Feb 17, 1859

Then appeared the said H. H. Hussey and made
oath that the above affidavit by him signed
is in his belief true.

Before me William Hale Justice of Peace

The following is a true account of the sales of the real
estate of persons not resident in the of Barington for taxes
assessed upon the same in said town for the year 1858 and which
were sold pursuant to notice at public auction at the ^{town} House
in said Barington on the 10th day of February 1859

Fifteen acres of the Moses Whittier land bounded by George
McDaniel Sam^r Brewster Elisha Watson Scrutan Pond was sold
to William H. Fernald he being the highest bidder for \$1.52

to pay the taxes assessed on said M. Whittier land amounting to
\$1.00 and incidental charges amounting to \$1.52 Twenty eight
acres of Philip Casley place bounded by main road John Jenner
Jacob H. Hayes was sold to Thomas W. Hale he being the highest
bidder for \$1.39 to pay the taxes assessed on said P. Casley land
amounting to \$0.87 and incidental charges amounting to \$1.58

twenty five acres of Spinney McDaniel place bounded by Daniel
Foss & Hales land was sold to Benjamin Bodge he being the
highest bidder for \$1.52 to pay the taxes assessed on said Spin-
ney McDaniel land amounting to \$1.00 and incidental charge
amounting to \$1.52 Thirty five acres of the Benjamin
Mather land bounded by Clark Robinson William F. James
Robinson land was sold to Benjamin Bodge he being the

highest bidder for \$ 3.08 to pay the taxes assessed on said
Mathes land amounting to \$ 2.50 and incidental charges
amounting to \$.58. Fifteen acres of the New Market M. F. Co
land bounded by the Pond County Line & George & W P trusts
land was sold to Benjamin Badger he being the highest
bidder for \$ 2.08 to pay the taxes assessed on said N. M. M. F.
Co. land amounting to \$ 1.50 & incidental charges amounting
to \$.58 Ditto New Market M. M. Co. plowage around said
New Market M. M. Co Pond was sold to John Mc Daniel he
being the highest bidder for \$ 12.58 to pay the taxes assessed
on said N. M. M. F. Co plowage amounting to \$ 12.00 and
incidental charges amounting \$.58 Fifteen acres of the Darius
Trink land bounded by Benj. Walker land Gear lot & Benj.
Badger land was sold to Benj. Badger he being the highest
bidder for \$ 1.28 to pay the taxes assessed on said D. Trink
land amounting to \$.58 Five acres of the Elison & Sherburne
land bounded by Asa Chesley Samuel Gear jr & Jonathan
Chesley's land was sold to William H. Fernald he being
the highest bidder for \$.98 to pay the taxes assessed on said
Elison & Sherburne land amounting to \$.40 and incisen-
tal charges amounting to \$.58 Seventeen acres of Pendexter
land was sold to Benjamin Badger he being the highest
bidder for \$ 1.28 to pay the taxes assessed on said Pendexter
land amounting to \$.70 and incidental charges amounting
amounting to \$.58 Ten acres of the Richardson M. D. land
was sold to William H. Fernald he being the highest
bidder for \$ 1.24 to pay the taxes assessed on said Richardson
M. D. land amounting to \$.66 incidental charges amounting
to \$.58. Nine acres of the Joseph Grey land bounded by Hiram
Felker and Asa Grey land was sold to Benj. Badger he being the
highest bidder for \$ 1.04 to pay the taxes assessed on said Joseph
Grey land amounting to \$.46 & incidental charges amounting
to \$.58 Fifty acres of the Everett Hall land bounded by Pwain
Road John Badger & Miles Freeman was sold to Benj. Badger he

being the highest bidder for \$4.58 to pay the taxes assessed on said E Hall land amounting to \$4.00 and incidental charges amounting to \$.58. One hundred and twenty two acres of the Haitt & Burnham land bounded by land of John Tebbetts & John Kingman was sold to Benj' Bodge he being the highest bidder for \$6.58 to pay the taxes assessed on said Haitt & Burnham land amounting to \$6.00 and incidental charges amounting to \$.58

Ten acres of Alfred Haitt land bounded by Jeremiah Wiggins land & Abram Miles land was sold to Benj' Bodge he being the highest bidder for \$1.38 to pay the taxes assessed on said A Haitts land amounting \$.80 and incidental charges amounting to \$.58

Thirteen acres of the Calvin Davis Widow for Glover land bounded by land of John Haitts & Daniel Caldwell was sold to Benj' Bodge he being the highest for \$1.58 to pay the taxes assessed on said C Davis Glover land amounting to \$1.00 and incidental charges amounting to \$.58.

Twenty acres of the Joseph Winkley land bounded by land of Joel Cater Spinney & Hales was sold to Benj' Bodge he being the highest bidder for \$2.58 to pay the taxes assessed on said J Winkley land \$2.00 and incidental charges amounting to \$.58

Nine acres of the Thomas J Conroy land bounded by the Stacy Hall place was sold to John W Hall he being the highest bidder for \$2.08 to pay the taxes assessed on said T J Conroy land amounting to \$1.50 and incidental charges amounting to \$.58

Forty five acres of the Haitt & Burnham land being on the north & south sides of the road leading from John McDaniel to the Woodman place was sold to Benj' Bodge he being the highest bidder for \$1.95 to pay the taxes assessed on said Haitt & Burnham land amounting to \$1.37 and incidental charges amounting to \$.58

.. Thirty acres of the Alfred Hatt land bounded land of Daniel Caldwell was sold to Benjamin Badger he being the highest bidder for \$5.58 to pay the taxes assessed on said Alfred place amounting to \$5.00 and incidental charges amount to \$.58

.. Five acres of the Martin & B. Caters & Joseph Grey land bounded by land of Samuel C. Coverly was sold to Benj' Badger he being the highest bidder for \$0.84 to pay the taxes assessed on said Caters & Greys land amounting to \$.26 and incidental charges amounting to \$0.58.

.. Five acres of the Ivory Fass land bounded by land of James Sam Nathaniel Prester was sold to Benj' Badger he being highest bidder for \$1.09 to pay the taxes assessed on said Ivory Fass land amounting to \$0.54 and incidental charges amounting to \$0.55

H H Hussey Collector

Sheffield S. S. Barrington Feb. 17. 1859

Then the said H H Hussey appeared and made oath that the ~~above~~ foregoing account by him signed is true. Before me William Hale Justice of the Peace

A true Copy, Attest:

Jan^r A. Drew Town Clerk

Received for record Feb 18, 1859

Jan^r A. Drew Town Clerk

Collector's Sale of Real Estate.

All persons interested in the following tracts of land in the town of Barrington in the county of Stafford are notified that the same are taxed in the tax list committed to the subscriber who is collector of taxes for said town for the year 1858, as follows.

Name of Owner	Name of Occupant	State county town & school tax	paid
District No. 1.			
Grover Thomas for land & buildings	Joseph Young	1.16	paid
District No. 4.			
Ham Asa & for land & buildings	William Marden	2.31	paid
Neal Daniel for land & buildings	Darius Neal	3.85	paid
District No. 5.			
Oliver Leathers, land & buildings	Oliver Leathers	2.71	paid
District No. 6.			
Haines Joseph A. land & buildings	unoccupied.	2.62	paid
Coverly Rufus Ditto..	unoccupied	2.47	
District No. 10.			
Atkin Jeremiah land & buildings	unoccupied	2.86	paid
Copen Timothy jr. Ditto..	unoccupied	2.21	
Hansen Nathan Ditto..	unoccupied	2.93	
Hodgdon Samuel place Ditto..	unoccupied	1.36	
District No. 11.			
Brook Isaac, land & buildings	unoccupied	3.39	paid
District No. 13.			
Davis Calvin widow land & buildings	John J. Hoff.	2.16	
District No. 14.			
James Wiggins land & buildings	John Hartford.	3.85	paid

And if no person shall appear to discharge said taxes on or before the fifth day of March next at 10 O'clock in the forenoon I shall then proceed to sell at the Town House in said town at Public Auction so much of said real estate owned by each delinquent respectively as will be sufficient to

to discharge said taxes and all incidental charges against such person

Barrington Jan. 19, 1859

H. H. Hussey Collector.

I H. H. Hussey certify that I posted up a copy of the within advertisement at the Post Office in said town and a like copy at the Free Will Baptist Meeting house in said town on the 19th day of January 1859 being more than six weeks before said day of sale.

H. H. Hussey Collector.

Barrington March 4th 1859.

Then appeared the said H. H. Hussey and made oath the above certificate by him signed is true.

Before me, William Hale Justice of the Peace.

The following is a true account of the sales of real estate of persons resident in the town of Barrington for taxes assessed upon the same in said town for the year 1858 and which was sold pursuant to notice at public Auction at the town house in said Barrington on the 5th day of March 1859.

One acre of the Timothy Capen's place bounded on the north by Longmarsh road was sold to H. H. Hussey he being the highest bidder for \$2.46 to pay the taxes assessed on said Capen place amounting \$2.21 and incidental charges amounting to \$0.25.

Half acre of the Nathan Hanscomb place bounded, south, Longmarsh road, east Gear lot, was sold to H. H. Hussey he being the highest bidder for \$2.58 to pay the taxes assessed on said Hanscomb place amounting to \$2.33 and incidental charges amounting to \$0.25.

Thirty seven acres of the Samuel Hodgdon place bounded south by long marsh road was sold to H. H. Hussey he being the highest bidder for \$1.61 to pay the taxes assessed on said Hodgdon place amounting to \$1.36 and incidental charges amounting to \$0.25.

One acre of the Rufus Caverly place bounded by back road, Alexander Waterhouse, was sold to H. H. Hussey he being the highest bidder for \$2.72 to pay the taxes assessed on said Caverly place amounting to \$2.47 and incidental charges amounting to \$0.25

H. H. Hussey Collector.

Strafford P. March 12th 1859

Then the said H. H. Hussey appeared and made oath that the foregoing account by him signed is true.

Before me

William Hale Justice of the Peace.

A true copy, Attest

Chas. F. Buzzell
Town Clerk.

Rec'd & recorded March 14. 1859

Chas. F. Buzzell
Town Clerk

The following is a correct list of the real estate

of persons not resident in the town of Barrington advertised and sold by me for more payment of taxes and charges thereon on the tenth day of Feb 1859 and which were redeemed by the payment of said taxes and charges on or before the tenth day of Feb 1860.

Thirteen acres of the Moses Whittier land sold to Wm H Fernald for 1.52.

Five acres of the Jerry Todd land sold to Benj. Bodge for 1.00

Twenty eight acres of the Philip Cassady land sold to J. W. Hale for 1.39

Twenty five acres of the Spinnery McDaniel land sold to Benj. Bodge for 1.52

Five acres of the M. V. B. Gates & Jas Gray land sold to Benj. Bodge for .78

Thirty five acres of the Ben. Mathes land sold to Benj. Bodge for 3.02

Forty five acres of the Horitt & Burnham land sold to Benj. Bodge for 1.89

Thirty acres of the Alfred Horitt land sold to Benj. Bodge for 5.52

Fifteen acres of the M. M. M. J. Co. land sold to Benj. Bodge for 2.02

Flowage of the S. M. M. J. Co. sold to John McDaniel for 12.52

Five acres of the Ellison and Sheburne land sold to Wm. H. Fernald for .72

Seventeen of the Penclenter land sold to Benj. Bodge for 1.22

Ten acres of the Richardson M. S. land sold to Wm. H. Fernald for 1.18

Fifty acres of the Everett Hall place sold to Benj. Bodge for 4.52

One hundred twenty two acres of the Horitt & Burnham land sold to Benjamin Bodge for 6.52

Ten acres of the Alfred land sold to Benj. Bodge for 1.32

Thirteen acres of the Calvin Lewis Widow land sold to Benj. Bodge for 1.52

Nine acres of the Thomas J. Curney land sold to John W. Hall for 2.02

Ten acres of the James Wiggins land sold to Wm. H. Fernald for 2.52

Twenty acres of the Joseph Winkley land sold to Benj. Bodge for 2.52


Nine acres of the Joseph Gray land sold to Benj. Bodge for .98


H. H. Hussey, Collector.

A true copy Attest.

Recd and recorded Feb 18, 1860.

Chas. F. Buzzell Town Clerk.





TOWN OF
BARRINGTON, NH

INVOICE
RECORDS

1849-1858

END