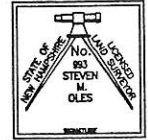


LAND SURVEYORS

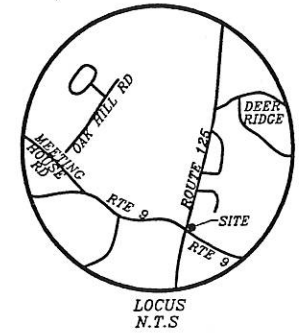
SEPTIC SYSTEM DESIGNERS

CIVIL ENGINEERS

TRANSPORTATION PLANNERS



- 10/23/14 - ADD GENERAL NOTES 5, 6, & 7. DEPICT NEW WATER LINE TO BUILDING AND TERMINATION OF EXISTING WATER LINE AT PROPERTY LINE
- 11/03/14 - MOVE PROPOSED WELL 10 WESTERLY TO PROVIDE ADDITIONAL SEPARATION TO EXISTING SEPTIC SYSTEM ON ADJUTING PROPERTY.
- 10/06/15 - ADD EXISTING WELL LOCATION WITH ASSOCIATED WELL RADIUS

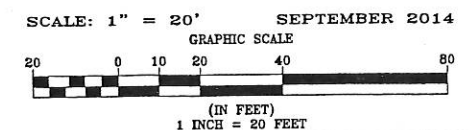


- GENERAL NOTES:
1. THE PURPOSE OF THIS PLAN IS TO DEPICT A PROPOSED TRANSIENT NON-COMMUNITY WATER WELL LOCATION.
 2. THIS PLAN WAS DEVELOPED USING EXISTING PLANS OF RECORD AND AERIAL MAPS AND DOES NOT REPRESENT A FIELD SURVEY OF EXISTING FEATURES.
 3. THE LOCATIONS OF ALL EXISTING AND PROPOSED SEPTIC SYSTEMS AND WATER SUPPLY SYSTEMS ARE PER REFERENCE PLANS.
 4. THE PARCEL AND THE SANITARY PROTECTION AREA IS NOT LOCATED WITHIN ZONE A (100 YR FLOOD) AS SHOWN ON FEDERAL EMERGENCY MANAGEMENT AGENCY MAP, COMMUNITY #13017003050 DATED MAY 17, 2005.
 5. THE EXISTING WATER LINE FROM THE SUBJECT PARCEL TO WELL BEING ABANDONING SHALL BE CAPPED AND TERMINATED AT PROPERTY LINE OF MAP 238, LOT 6, AS SHOWN.
 6. THE EXISTING STORE DOES NOT HAVE A DUMPSTER ON SITE. IF, IN THE FUTURE A DUMPSTER IS NECESSARY, IT WILL BE PLACED OUTSIDE THE 75 FOOT SANITARY PROTECTIVE RADIUS.
 7. THE EXISTING OIL TANK SHALL BE REMOVED OR RELOCATED OUTSIDE THE 75 FOOT SANITARY PROTECTIVE RADIUS.

OWNER OF RECORDS:
 MAP 238, LOT 5
 GEORGE A. CALEF AND ARVILLA T. CALEF,
 TRUSTEES OF THE GEORGE A. CALEF LIVING
 REVOCABLE TRUST OF 2008 AND
 ARVILLA T. CALEF AND GEORGE A. CALEF,
 TRUSTEES OF THE ARVILLA T. CALEF LIVING
 REVOCABLE TRUST OF 2008
 35 MALLEGO ROAD
 BARRINGTON, NH 03825
 SCRDBK 3646, PG 0381

WELL LOCATION PLAN
 TAX MAP 238, LOTS 5 & 6
 CALEF HIGHWAY / N.H. ROUTE 125
 STRAFFORD COUNTY
 BARRINGTON, NH

PREPARED FOR:
 GEORGE A. CALEF LIVING
 REVOCABLE TRUST OF 2008,
 AND ARVILLA T. CALEF LIVING
 REVOCABLE TRUST OF 2008



2 Continental Blvd., Rochester, N.H. 603-335-3948

MAP 238 - LOT 4
 THE THREE SOCIOS, LLC
 321D LAFAYETTE ROAD
 HAMPTON, NH 03842
 (SCRDBK. 3937, PG. 522)

MAP 235 - LOT 5
 BARRINGTON PINES, LLC
 PO BOX 60
 CENTER STRAFFORD, NH
 03815

MAP 238 - LOT 7
 GEORGE TSOUKALAS
 PO. BOX 684
 BARRINGTON, NH 03825
 (SCRDBK. 3460, PG. 411)

MAP 238 - LOT 6
 CRE JV FIVE BRANCH
 HOLDINGS LLC
 620 NEWPORT CENTER DRIVE,
 SUITE 1300
 NEWPORT BEACH, CA 92660
 SCRDBK. 3419, PG 598

MAP 238 - LOT 39
 COBALT PROPERTIES, NH CORP.
 5 UNION ST., STE 700
 ST. JOHN, NB, CANADA, E2L
 (SCRDBK. 3701, PG. 566)

LAND USE OFFICE

OCT 13 2015

RECEIVED

FILE NO. 308
 PLAN NO. C-
 DWG. NO. 14158/WELL
 F.B. NO.

- REFERENCE PLANS:
1. "SITE PLAN FOR STRAFFORD BANKS, BARRINGTON, N.H." DATED MAY 10, 1977 BY EMERY ENGINEERING AND NOT RECORDED AT THE STRAFFORD COUNTY REGISTRY OF DEEDS.
 2. "REVISED BOUNDARY SURVEY, WALDRON B. HALEY, BARRINGTON, N.H. DATED JANUARY 1976 BY FREDERICK E. DREW ASSOCIATES AND RECORDED AT THE STRAFFORD COUNTY REGISTRY OF DEEDS, PLAN 17A-27.
 3. "SITE REVIEW FOR GEORGE CALEF, ROUTE 125, BARRINGTON, N.H." DATED NOVEMBER 11, 1997 BY BERRY SURVEYING & ENGINEERING AND RECORDED AT THE STRAFFORD COUNTY REGISTRY OF DEEDS, PLAN 51-51.
 4. "OVERALL VICINITY PLAN PREPARED FOR THE THREE SOCIOS, LLC" DATED JANUARY 3, 2012 AND REVISED ON AUGUST 2, 2013 BY JONES & BEACH ENGINEERS, INC. AND ON FILE AT THE TOWN OF BARRINGTON PLANNING DEPARTMENT.

31 Mooney Street, Alton, N.H. 603-875-3948

NORWAY PLAINS ASSOCIATES, INC.