
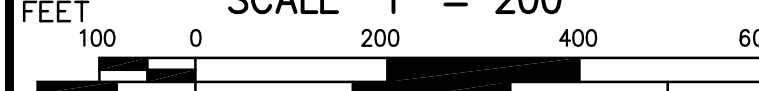
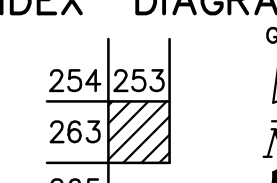




<p>THIS MAP IS FOR ASSESSMENT AND PLANNING PURPOSES ONLY. IT IS NOT TO BE USED FOR DESCRIPTION, CONVEYANCE, OR DETERMINATION OF LEGAL TITLE.</p> <p>THE HORIZONTAL DATUM IS THE NEW HAMPSHIRE STATE PLANE COORDINATE SYSTEM, NAD 83.</p> <p>PHOTOGRAPHY DATE: APRIL 25, 2003 COMPLETION DATE: NOVEMBER 2003</p>	 <p>11 PLEASANT STREET, LITTLETON, NH 03561 800.322.4540 - WWW.CAI-TECH.COM</p>	<p>AREA SURVEYED Ac AREA CALCULATED AcC RECORD DIMENSION 100' SCALED DIMENSION 100'S MATCH LINE M.L. WATER W</p>	<p>LEGEND</p> <p>EXEMPT PROPERTY ⑥ SUBDIVISION LOT NO. ② BUILDING [Symbol] RIGHT OF WAY/ACCESS R/W COMMON OWNERSHIP [Symbol] WETLANDS [Symbol]</p>	<p>FEET SCALE 1" = 200'</p>  <p>50 100 150 200 300 400 500 600</p> <p>METERS</p>	<p>PROPERTY MAPS</p> <h1>BARRINGTON</h1> <p>NEW HAMPSHIRE</p>	<p>INDEX DIAGRAM</p>  <p>254 253 263 265</p>	<p>MAP NO.</p> <h1>264</h1>
				<p>REVISED TO :</p>			