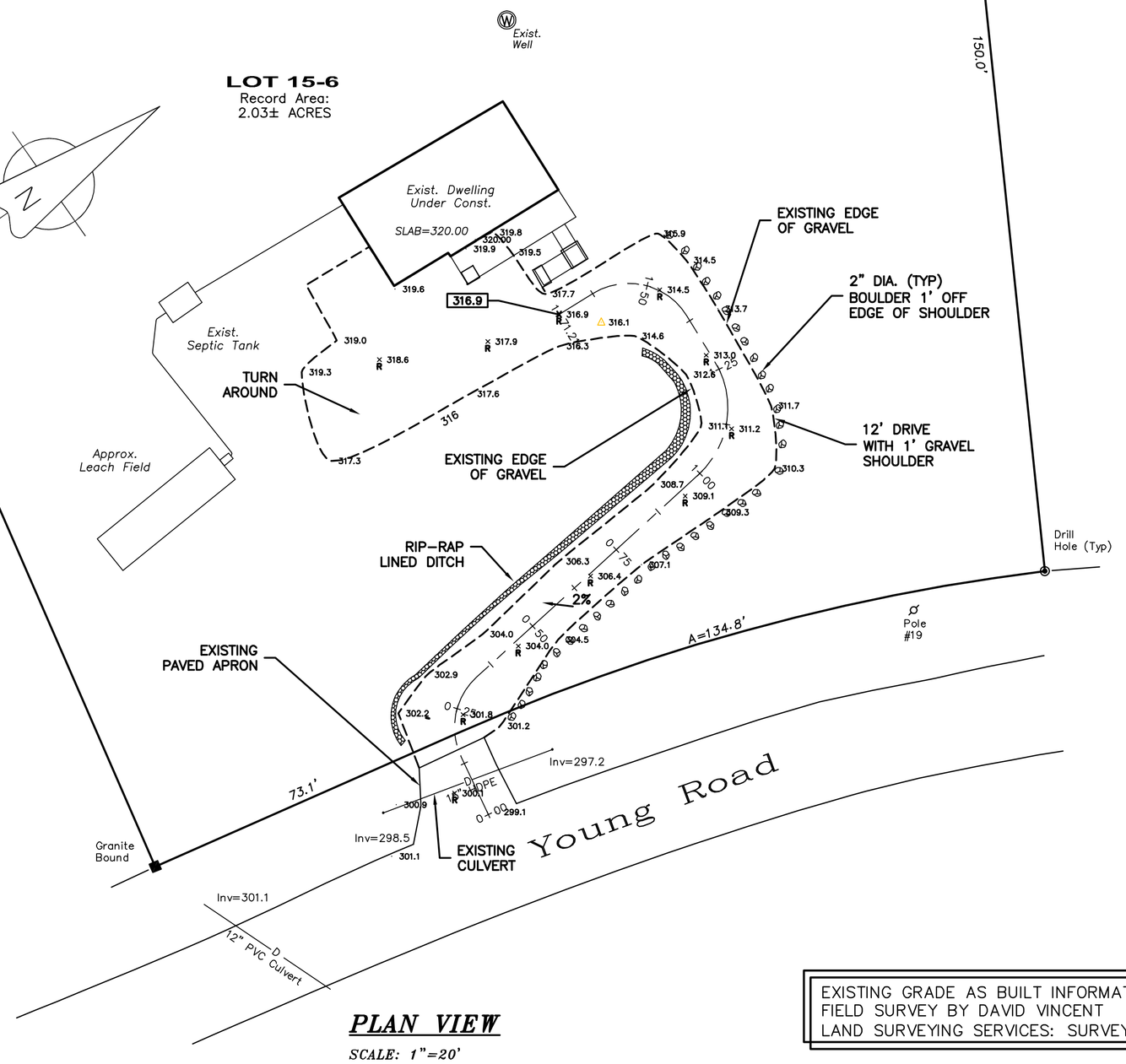


## PLAN VIEW

SCALE: 1"=20'

GRAPHIC SCALE

20 0 10 20 40 80

( IN FEET )

EXISTING GRADE AS BUILT INFORMATION BASED ON FIELD SURVEY BY DAVID VINCENT LAND SURVEYING SERVICES: SURVEY DATE 2/27/15

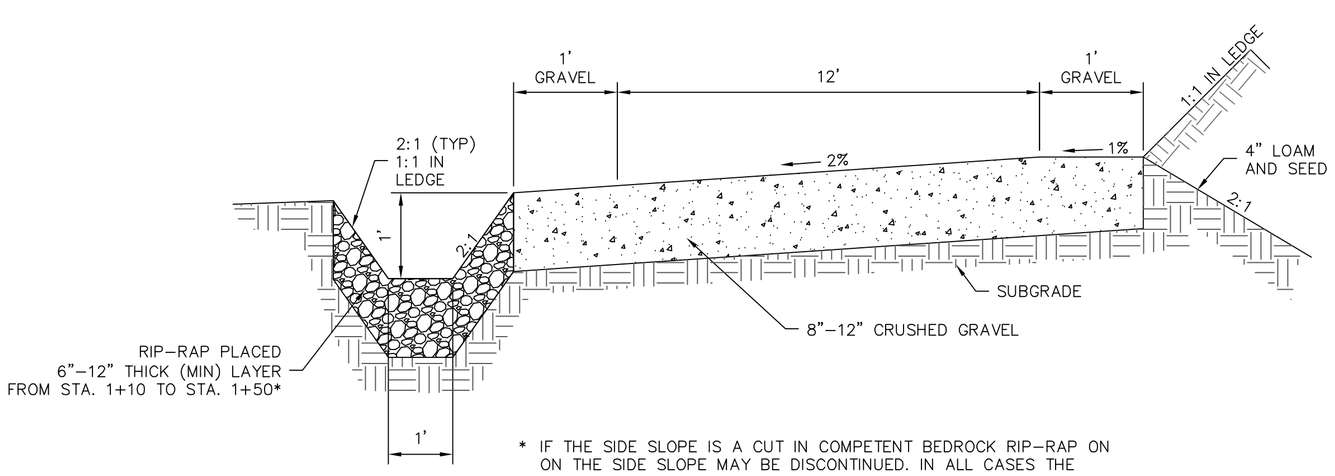


* IF THE SIDE SLOPE IS A CUT IN COMPETENT BEDROCK RIP-RAP ON ON THE SIDE SLOPE MAY BE DISCONTINUED. IN ALL CASES THE BOTTOM OF THE DITCH SHALL BE RIP-RAP LINED.

## TYPICAL DRIVE CROSS-SECTION

SCALE: NOT TO SCALE

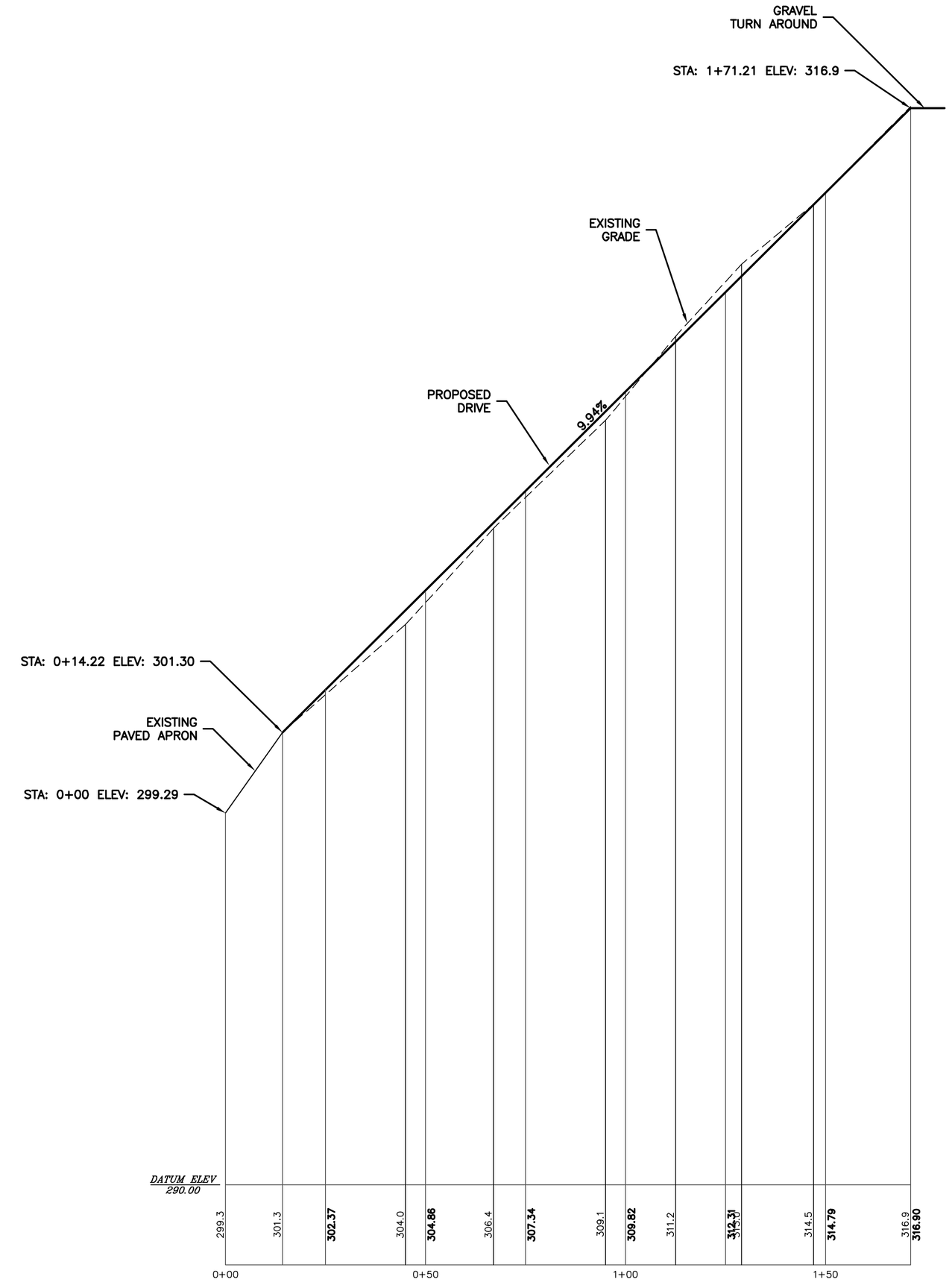


## PROFILE

SCALE: HORIZONTAL – 1"=20'
VERTICAL – 1"=2'

| NO. | REVISION | APP'D | DATE |
|---|---|---|---|
| 3 | ASBUILT GRADES 2/27/15 | SJH | 2-27-15 |
| 2 | REVISED GRADING | SJH | 2-24-15 |
| 1 | SHOW GRADING | SJH | 2-19-15 |

DESIGN BY: SD/SH
APPROVED BY: SJH
PROJECT NO: 1502
FILE: SITE.DWG
DATE: 1-29-15
SCALE: AS SHOWN
DRAWN BY: SRD

HAIGHT ENGINEERING, PLLC
CIVIL ENGINEERS
P.O. BOX 1166, 181 WATSON ROAD
DOVER, NEW HAMPSHIRE
603.750.4286: FAX 603.749.7348

WAIVER REQUEST – RESIDENTIAL DRIVEWAY GRADE

J.L. Powell Construction, LLC
P. O. Box 4225
Windham, NH 03087
603-303-6270

Lot 15-6 Young Road
Residential Driveway
Barrington, NH

C-1