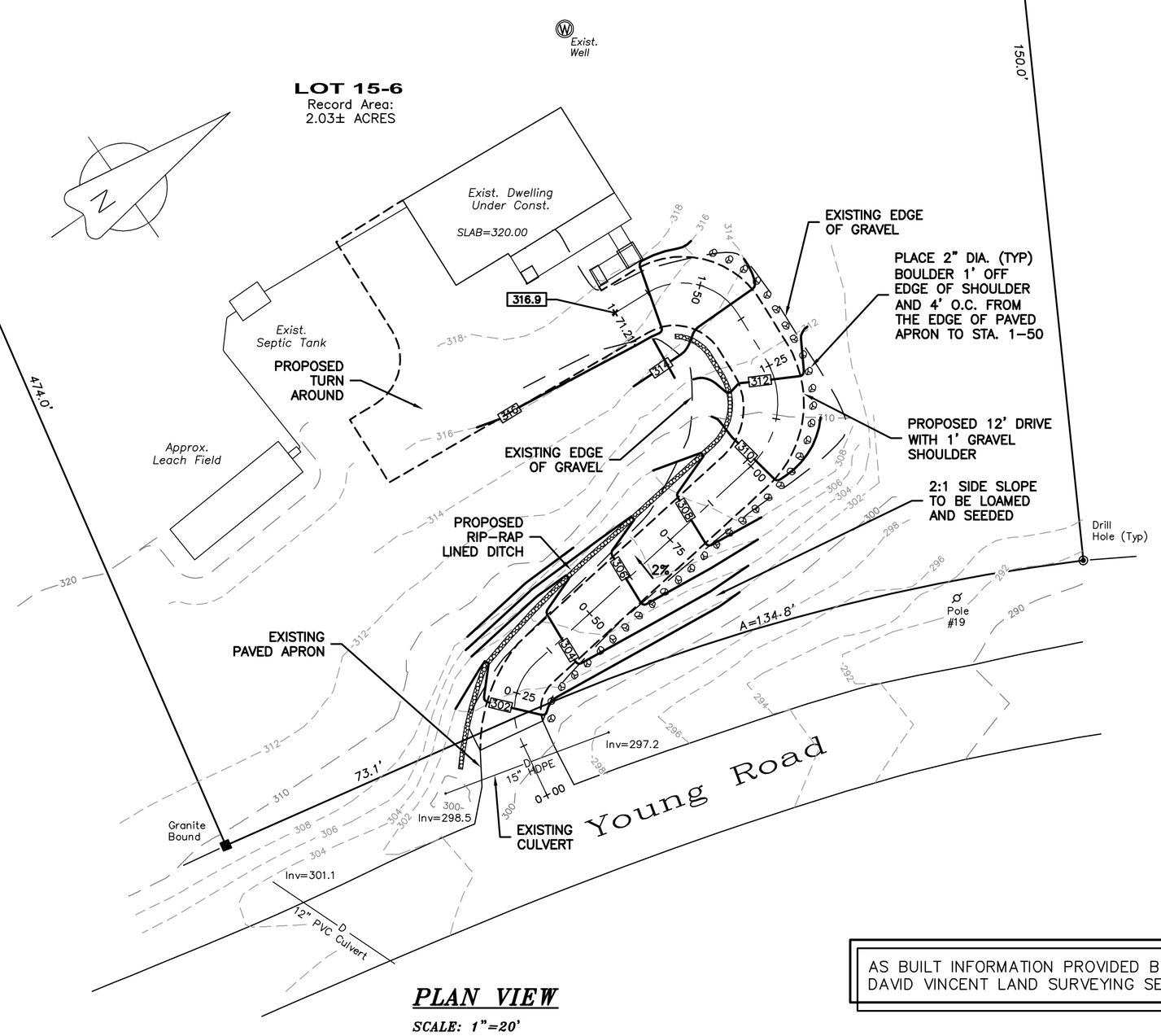

PLAN VIEW

SCALE: 1"=20'

AS BUILT INFORMATION PROVIDED BY;
DAVID VINCENT LAND SURVEYING SERVICES

GRAPHIC SCALE

20 0 10 20 40 80

(IN FEET)

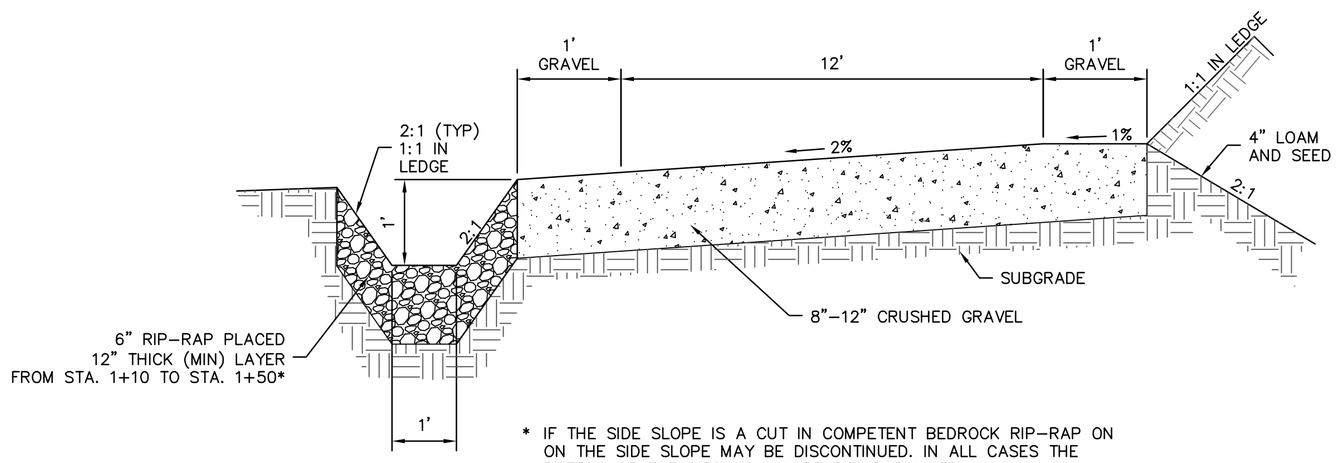

* IF THE SIDE SLOPE IS A CUT IN COMPETENT BEDROCK RIP-RAP ON ON THE SIDE SLOPE MAY BE DISCONTINUED. IN ALL CASES THE BOTTOM OF THE DITCH SHALL BE RIP-RAP LINED.

TYPICAL DRIVE CROSS-SECTION

SCALE: NOT TO SCALE

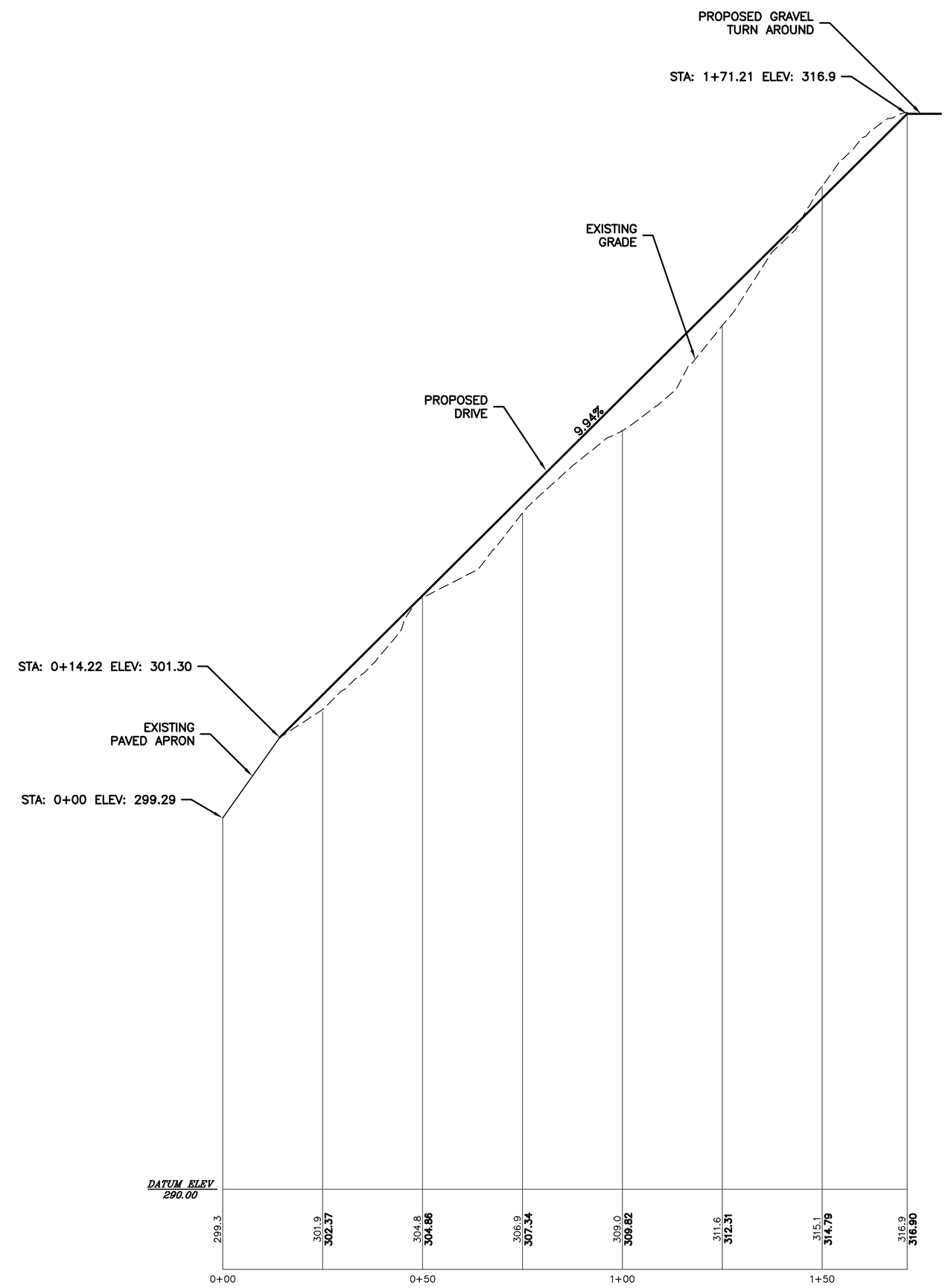

PROFILE

SCALE: HORIZONTAL – 1"=20'
VERTICAL – 1"=2'

HAIGHT ENGINEERING, PLLC
CIVIL ENGINEERS
P.O. BOX 7166, 181 WATSON ROAD
DOVER, NEW HAMPSHIRE
603.750.4266. FAX 603.749.7348

NO.	REVISION	APP'D	DATE
2	REVISED GRADING	SJH	2-24-15
1	SHOW GRADING	SJH	2-19-15

DESIGN BY: SD/SH
DRAWN BY: SRD
APPROVED BY: SJH
PROJECT NO: 1502
FILE: SITE.DWG
SCALE: AS SHOWN
DATE: 1-29-15

WAIVER REQUEST – RESIDENTIAL DRIVEWAY GRADE

Lot 15-6 Young Road
Residential Driveway
Barrington, NH

J.L. Powell Construction, LLC
P. O. Box 4225
Windham, NH 03087
603-303-6270

C-1