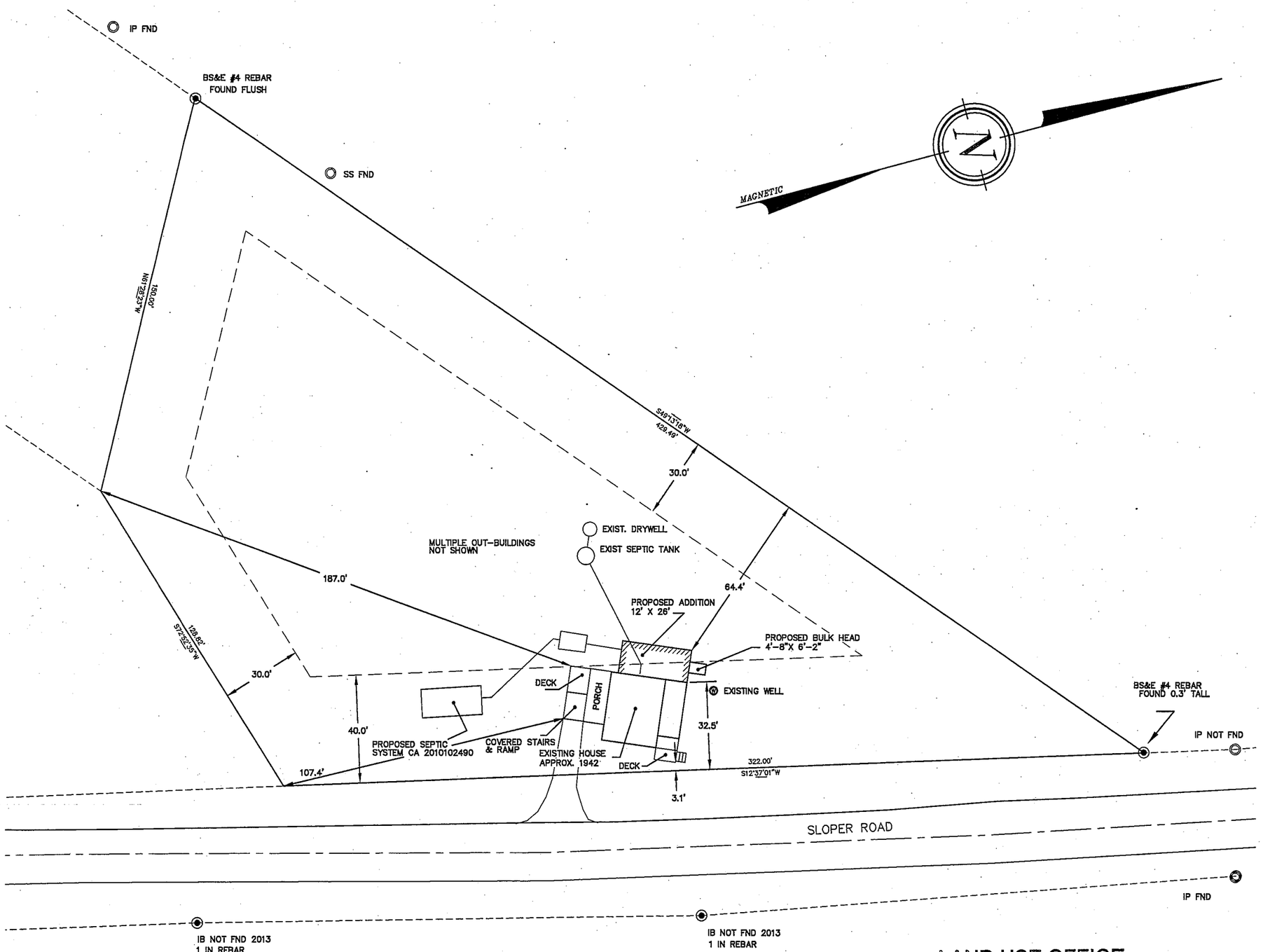

PLAN REFERENCE:

1.) PLAN OF LAND
CECILE A. MARCHAND & CECILE E. SHANNON
SLOPER ROAD, BARRINGTON, NH
BY: BERRY SURVEYING & ENGINEERING
DATED OCTOBER 1, 1985
DB 1985-65, S.C.R.D. PLAN 27A-29

ZONE :
GENERAL RESIDENTIAL

DIMENSIONAL:
SETBACK LINES
40' FRONT
30' SIDE / REAR

S.C.R.D. BOOK 1840
PAGE 085

S.C.R.D. PLAN 27A-29

I HEREBY CERTIFY THAT THE HOUSE DEPICTED HEREON WAS LOCATED IN RELATIONSHIP TO THE PARCEL BOUNDARIES WHERE THE HOUSE BUILT IN 1942 DOES NOT CONFORM TO THE SETBACKS THAT ARE CURRENTLY REQUIRED IN THE TOWN OF BARRINGTON

THIS IS NOT A BOUNDARY SURVEY

GRAPHIC SCALE

20 0 10 20 40 80

(IN FEET)
1 inch = 20 ft.

REVISION	DATE	DESCRIPTION

CERTIFIED PLOT PLAN W/ PROPOSED FOUNDATION
LAND OF
DENISE M. WOODS-THOMSON
TAX MAP 214, LOT 9
SLOPER ROAD
BARRINGTON, N.H.

NEW STATE OF HAMPSHIRE LICENSED LAND SURVEYOR No. 805 KENNETH A. BERRY SIGNATURE

BERRY SURVEYING & ENGINEERING
335 SECOND CROWN POINT RD.
BARRINGTON, N.H. 332-2863

SCALE : 1 IN. EQUALS 20 FT.
DATE : JULY 1, 2013
FILE NO. : DB 2013 - 057

SHEET 2 OF 2

LAND USE OFFICE
JUL 01 2013
RECEIVED

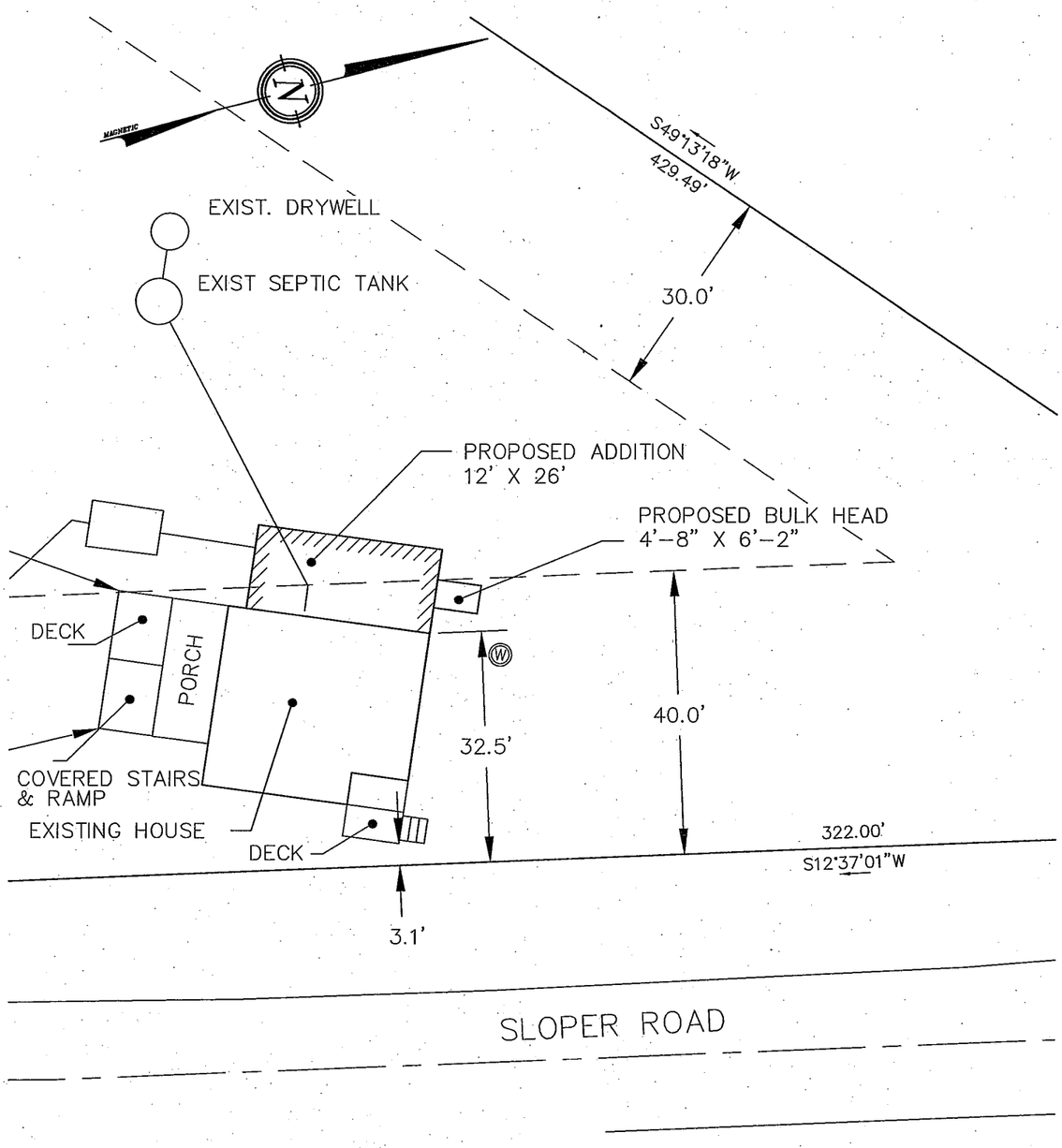

I HEREBY CERTIFY THAT THE HOUSE DEPICTED
HEREON WAS LOCATED IN RELATIONSHIP TO THE PARCEL BOUNDARIES
WHERE THE HOUSE BUILT IN 1942 DOES NOT CONFORM TO THE SETBACKS
THAT ARE CURRENTLY REQUIRED IN THE TOWN OF BARRINGTON

THIS IS NOT A BOUNDARY SURVEY

ZONE :
GENERAL RESIDENTIAL

DIMENSIONAL:
SETBACK LINES
40' FRONT
30' SIDE / REAR

S.C.R.D. BOOK 1840
PAGE 085

S.C.R.D. PLAN 27A-29

CERTIFIED PLOT PLAN W/ PROPOSED FOUNDATION
LAND OF
DENISE M. WOODS-THOMSON
TAX MAP 214, LOT 9
SLOPER ROAD
BARRINGTON, N.H.

STATE OF NEW HAMPSHIRE
No. 805
KENNETH A. BERRY
LICENSED LAND SURVEYOR
SIGNATURE

BERRY SURVEYING & ENGINEERING
335 SECOND CROWN POINT RD.
ROCHESTER , N.H. 332-2863

SCALE : 1 IN. EQUALS 20 FT.
DATE : JULY 1, 2013
FILE NO. : DB 2013 - 057

SHEET 1 OF 2

RECEIVED
JUL 01 2013
LAND USE OFFICE

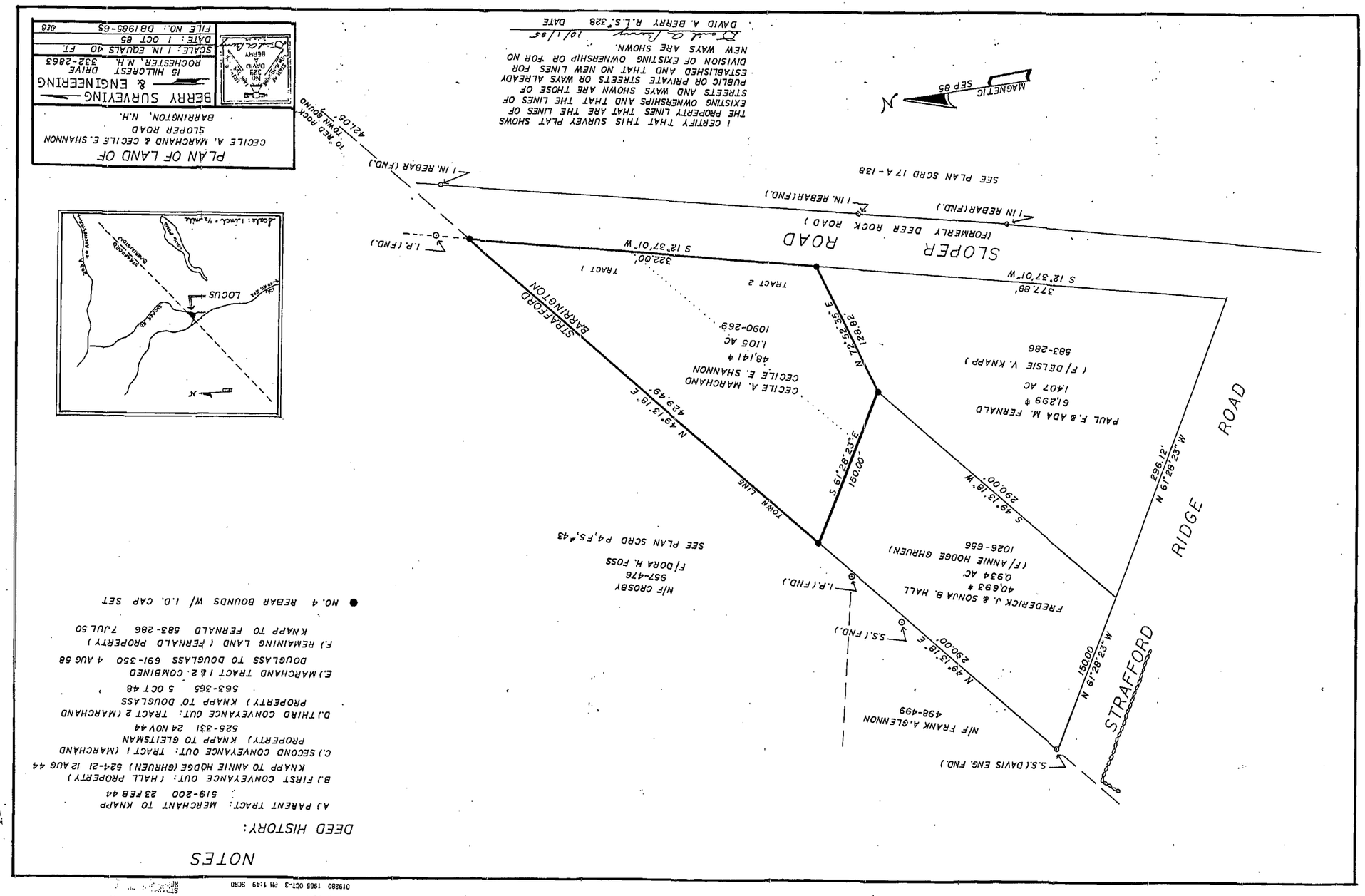

019280

1985 OCT -3 PM 1:49

019280 1985 OCT-3 PM 1:49 SCRD

PLAN 8274-29

LAND USE OFFICE

JUL 01 2013

RECEIVED